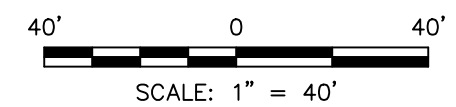


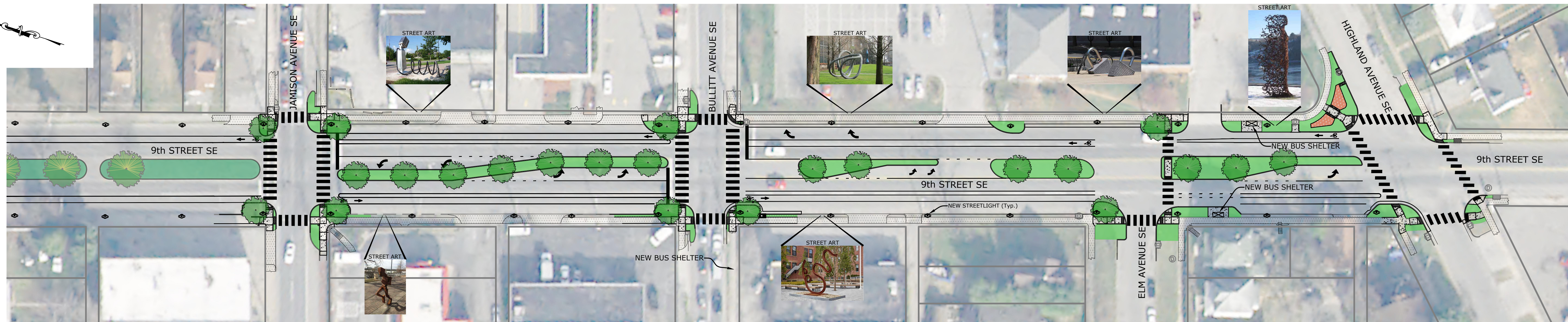
SITE PLAN

SCALE: 1" = 40'



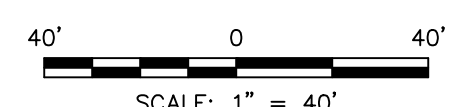
- REVIEW SET -
NOT FOR CONSTRUCTION

9TH STREET MULTIMODAL IMPROVEMENTS

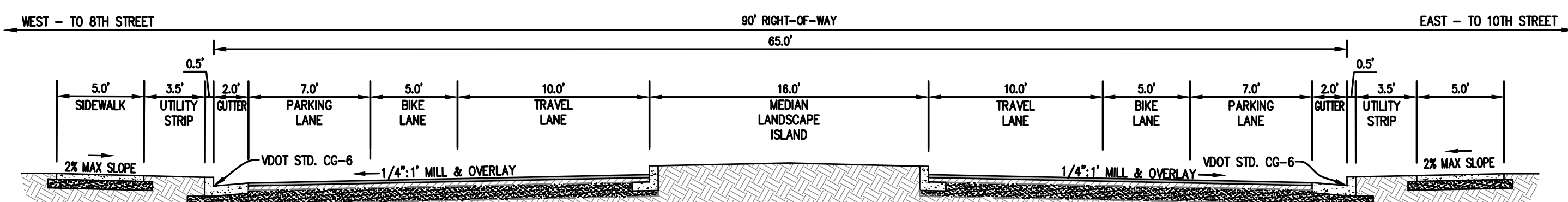


SITE PLAN

SCALE: 1" = 40'

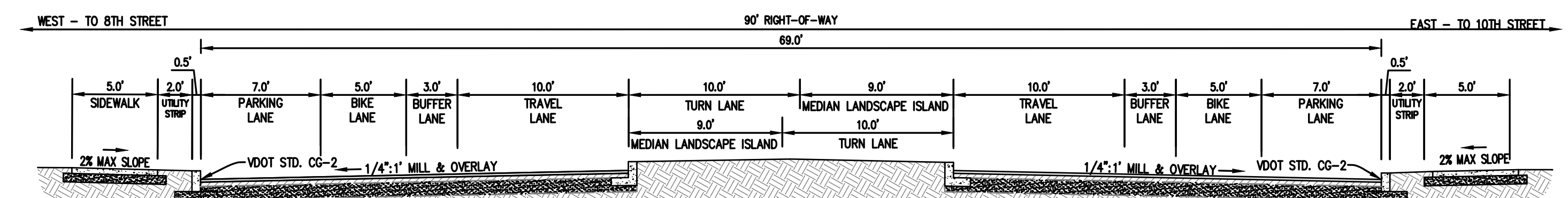


9TH STREET MULTIMODAL IMPROVEMENTS
 PREPARED FOR
 CITY OF ROANOKE
 TRANSPORTATION DIVISION
 SITUATED ALONG 9TH STREET, S.E.
 CITY OF ROANOKE, VIRGINIA



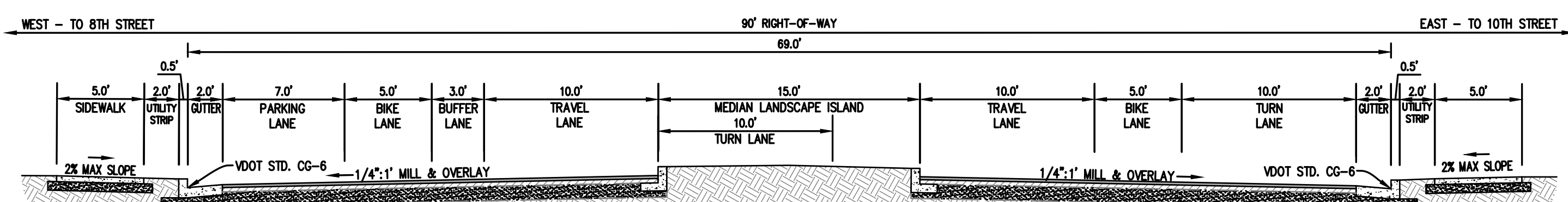
9TH STREET RENOVATION STREET SECTION - TAZEWELL AVENUE TO JAMISON AVENUE

NOT TO SCALE



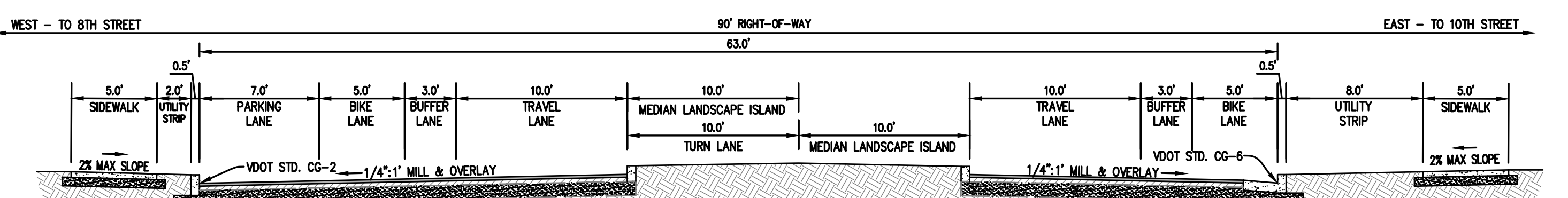
9TH STREET RENOVATION STREET SECTION - JAMISON AVENUE TO BULLITT AVENUE

NOT TO SCALE



9TH STREET RENOVATION STREET SECTION - BULLITT AVENUE TO ELM AVENUE

NOT TO SCALE



9TH STREET RENOVATION STREET SECTION - ELM AVENUE TO HIGHLAND AVENUE

NOT TO SCALE

NO.	DATE	DESCRIPTION
1		
2		
3		
4		
5		

DATE: August 16, 2023
 SCALE: 1" = 40'
 COMMISSION NO: 21-388S
 SHEET C-001