
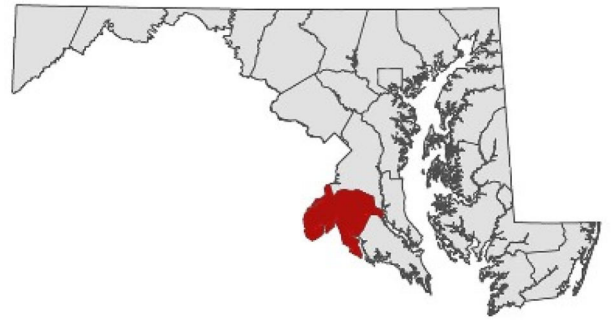


 Protected Land Parcels


**PROTECTED LANDS**



0 2 4 Miles



LANDS PROTECTED THROUGH DECEMBER 2024



**Charles County**  
Maryland

Planning Division  
Mapping Services