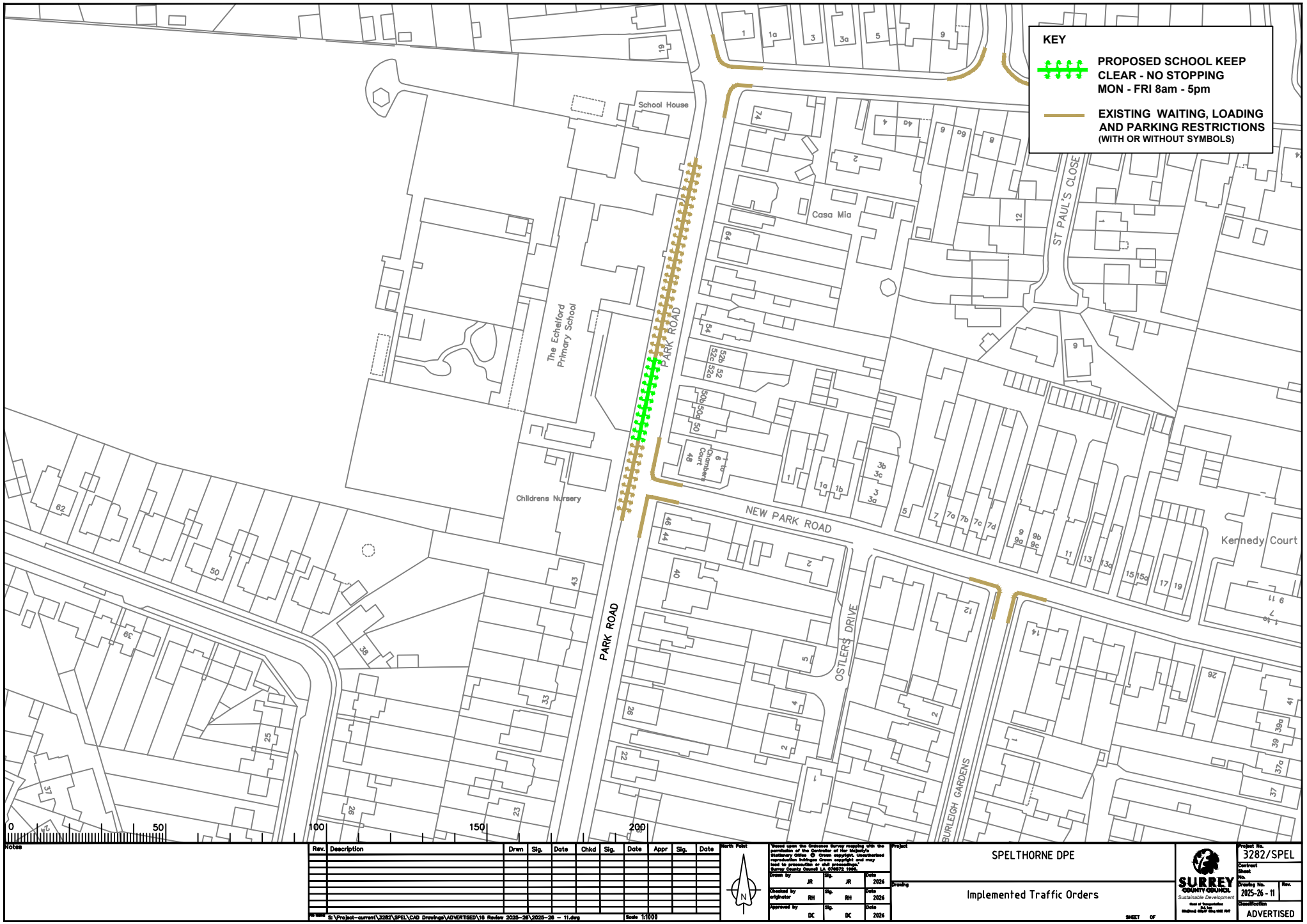

Notes

Rev.	Description	Drwn	Sig.	Date	Chkd	Sig.	Date	Appr	Sig.	Date

File Name: S:\Project-current\3282\SPEL\CAD Drawings\ADVERTISED\16 Review 2025-26\2025-26 - 11.dwg

Scale 1:1000

North Point

"Based upon the Ordnance Survey mapping with the permission of the Controller of Her Majesty's Stationary Office © Crown copyright. Unauthorised reproduction infringes Crown copyright and may lead to prosecution or civil proceedings." Surrey County Council LA 076972 1998.

Drawn by	JR	Sig. JR	Date 2026
Checked by originator	RH	Sig. RH	Date 2026
Approved by	DC	Sig. DC	Date 2026

Project: SPELTHORNE DPE

Drawing: Implemented Traffic Orders

SHEET OF

SURREY COUNTY COUNCIL
Sustainable Development

Project No. 3282/SPEL
Contract
Sheet
No.
Drawing No. 2025-26 - 11
Rev.
Classification ADVERTISED

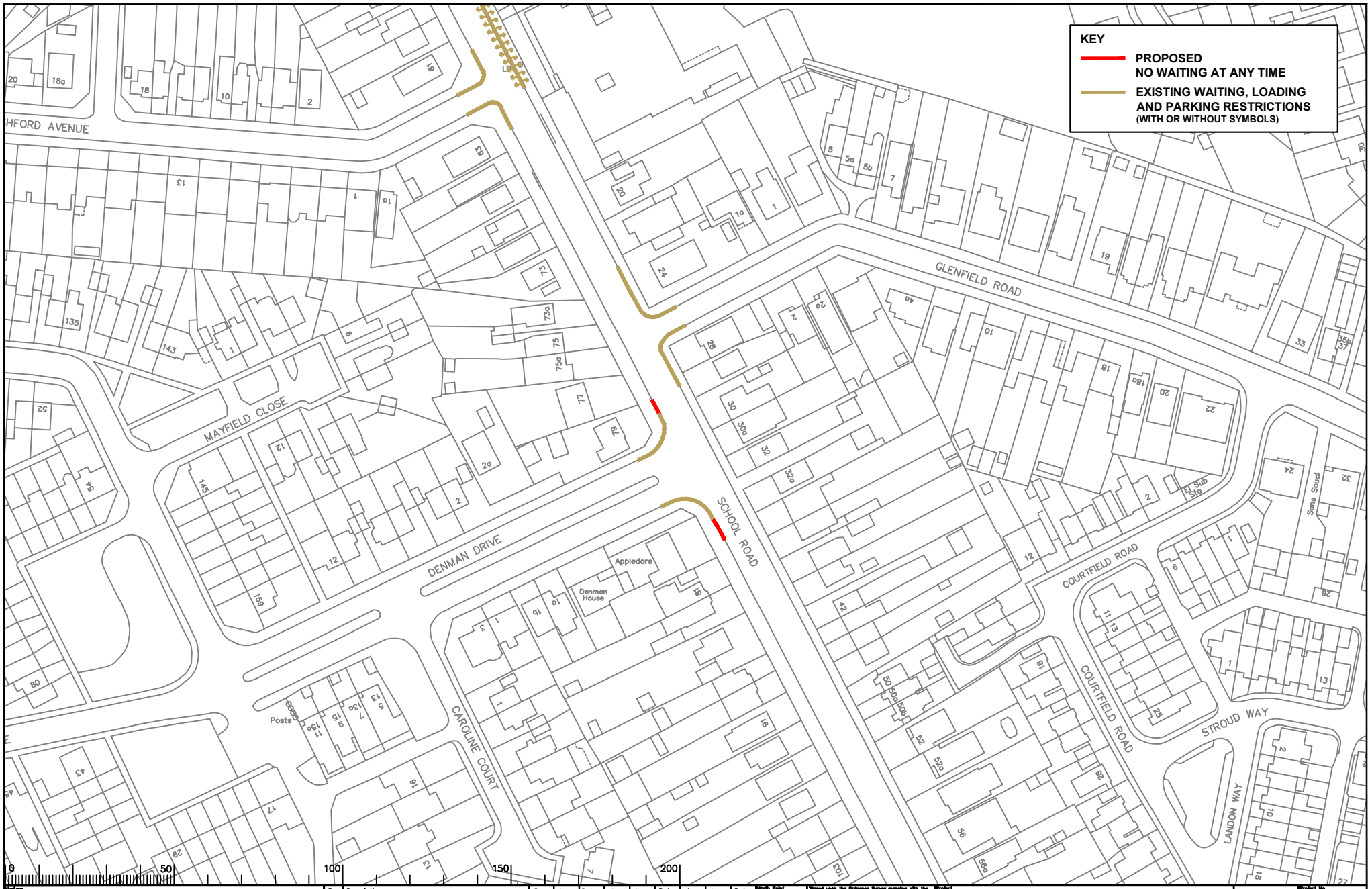

Notes

Rev.	Description	Drwn	Sig.	Date	Chkd	Sig.	Date	Appr	Sig.	Date

File Name: S:\Project-current\3282\SPEL\CAD Drawings\ADVERTISED\16 Review 2025-26\2025-26 - 12.dwg

Scale 1:1000

North Point

Based upon the Ordnance Survey mapping with the permission of the Controller of Her Majesty's Stationary Office © Crown copyright. Unauthorised reproduction infringes Crown copyright and may lead to prosecution or civil proceedings. Surrey County Council LA 076572 1998.

		Sig.	Date
Drawn by	JR	JR	2026
Checked by originator	RH	RH	2026
Approved by	DC	DC	2026

Project: SPELTHORNE DPE

Drawing: Implemented Traffic Orders

SHEET OF

SURREY COUNTY COUNCIL
Sustainable Development

Project No. 3282/SPEL
Contract
Sheet
No.
Drawing No. 2025-26 - 12
Rev.
Classification ADVERTISED

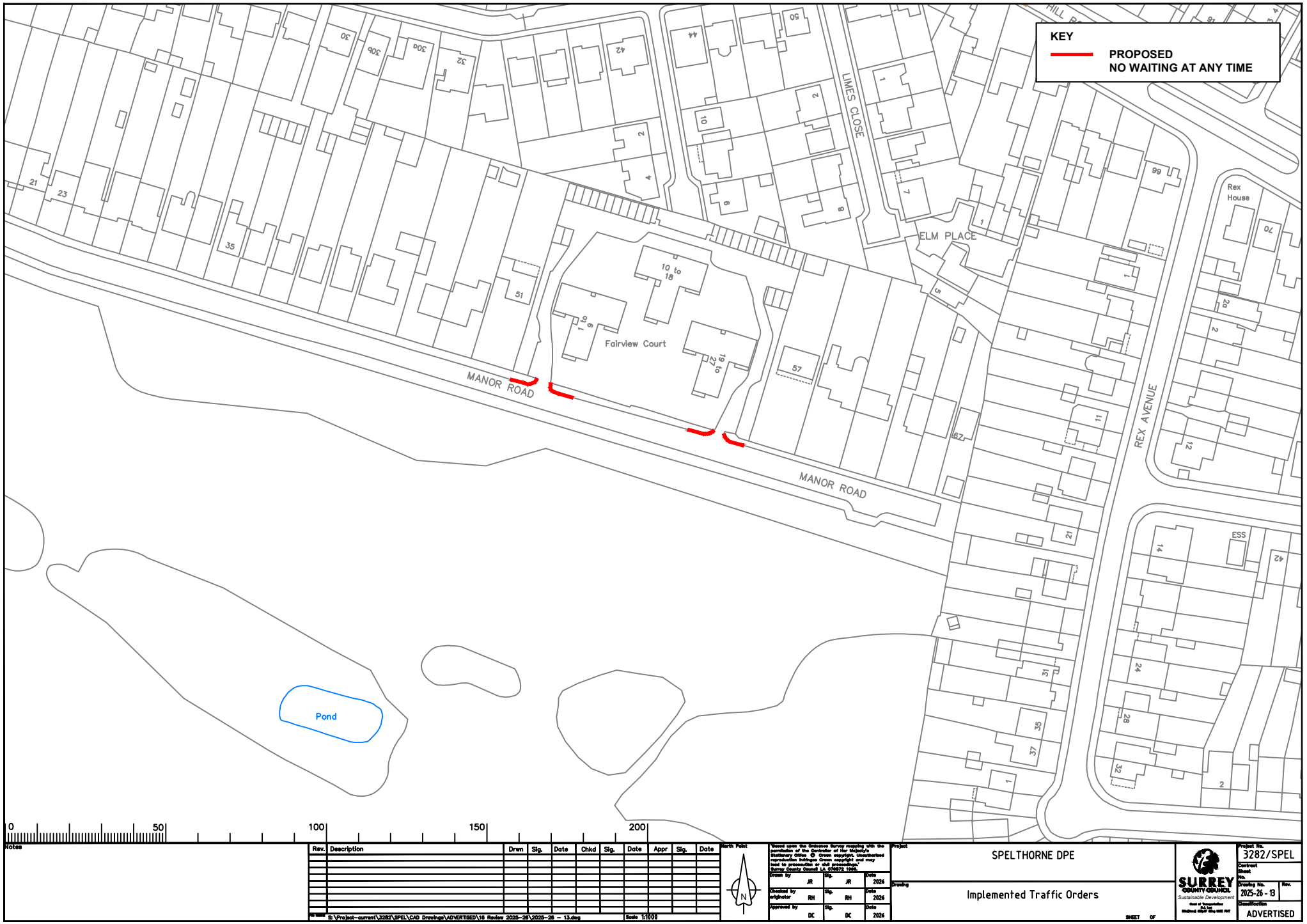

Notes

Rev.	Description	Drwn	Sig.	Date	Chkd	Sig.	Date	Appr	Sig.	Date

File Name: S:\Project-current\3282\SPEL\CAD Drawings\ADVERTISED\16 Review 2025-26\2025-26 - 13.dwg Scale 1:1000

North Point

Based upon the Ordnance Survey mapping with the permission of the Controller of Her Majesty's Stationery Office © Crown copyright. Unauthorised reproduction infringes Crown copyright and may lead to prosecution or civil proceedings. Surrey County Council LA 076572 1998.

Drawn by	JR	Sig. JR	Date 2026
Checked by originator	RH	Sig. RH	Date 2026
Approved by	DC	Sig. DC	Date 2026

Project: SPELTHORNE DPE

Drawing: Implemented Traffic Orders

SHEET OF

SURREY COUNTY COUNCIL
Sustainable Development

Project No. 3282/SPEL
Contract
Sheet
No.
Drawing No. 2025-26 - 13
Rev.
Classification ADVERTISED

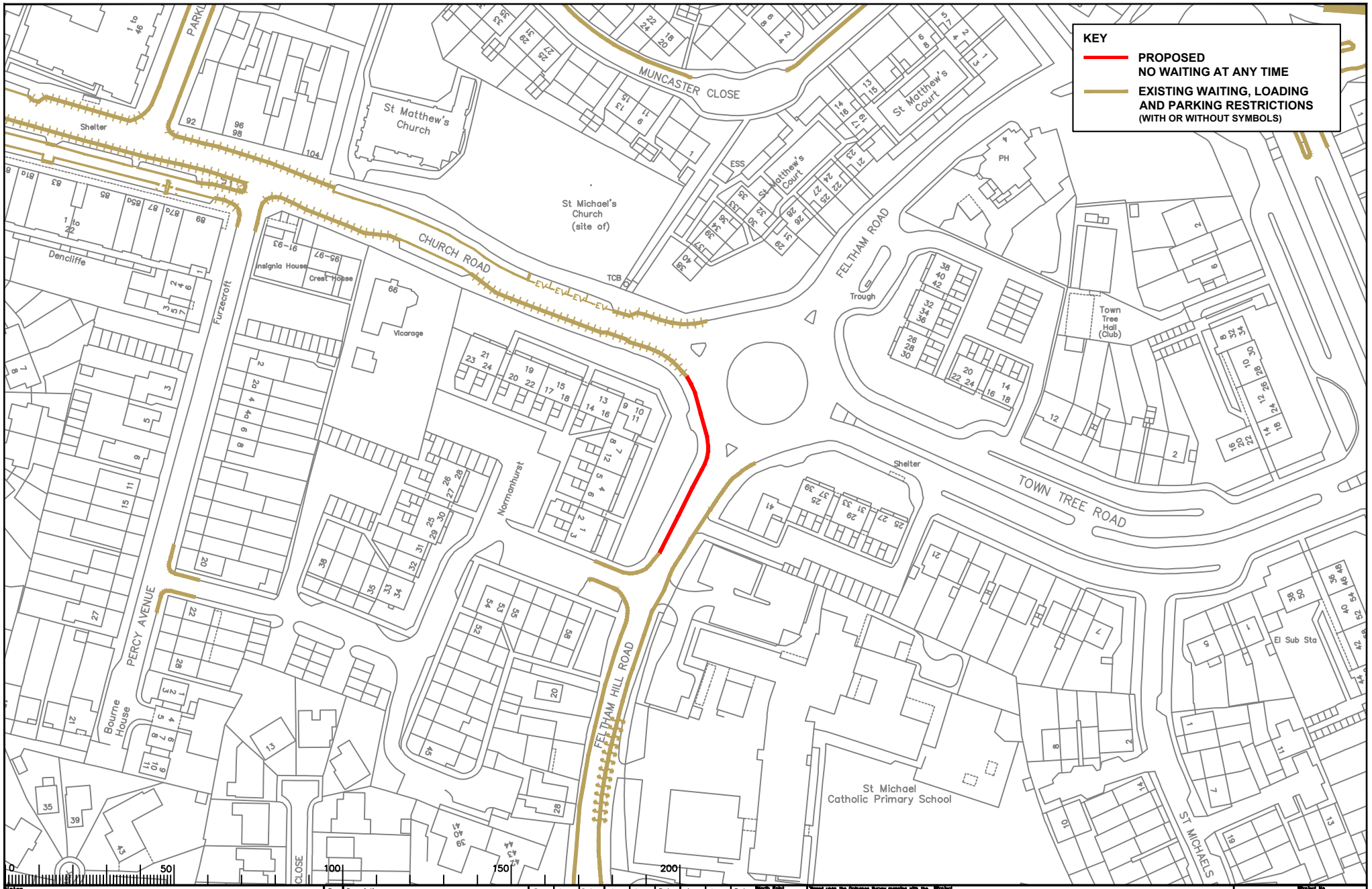

Notes

Rev.	Description	Drwn	Sig.	Date	Chkd	Sig.	Date	Appr	Sig.	Date

File Name: S:\Project-current\3282\SPEL\CAD Drawings\ADVERTISED\16 Review 2025-26\2025-26 - 14.dwg

Scale 1:1000

North Point

Based upon the Ordnance Survey mapping with the permission of the Controller of Her Majesty's Stationary Office © Crown copyright. Unauthorised reproduction infringes Crown copyright and may lead to prosecution or civil proceedings. Surrey County Council LA 076572 1999.

Drawn by	JR	Sig. JR	Date 2026
Checked by originator	RH	Sig. RH	Date 2026
Approved by	DC	Sig. DC	Date 2026

Project: SPELTHORNE DPE

Drawing: Implemented Traffic Orders

SHEET OF

SURREY COUNTY COUNCIL
Sustainable Development

Project No. 3282/SPEL
Contract
Sheet
No.
Drawing No. 2025-26 - 14
Rev.
Classification ADVERTISED

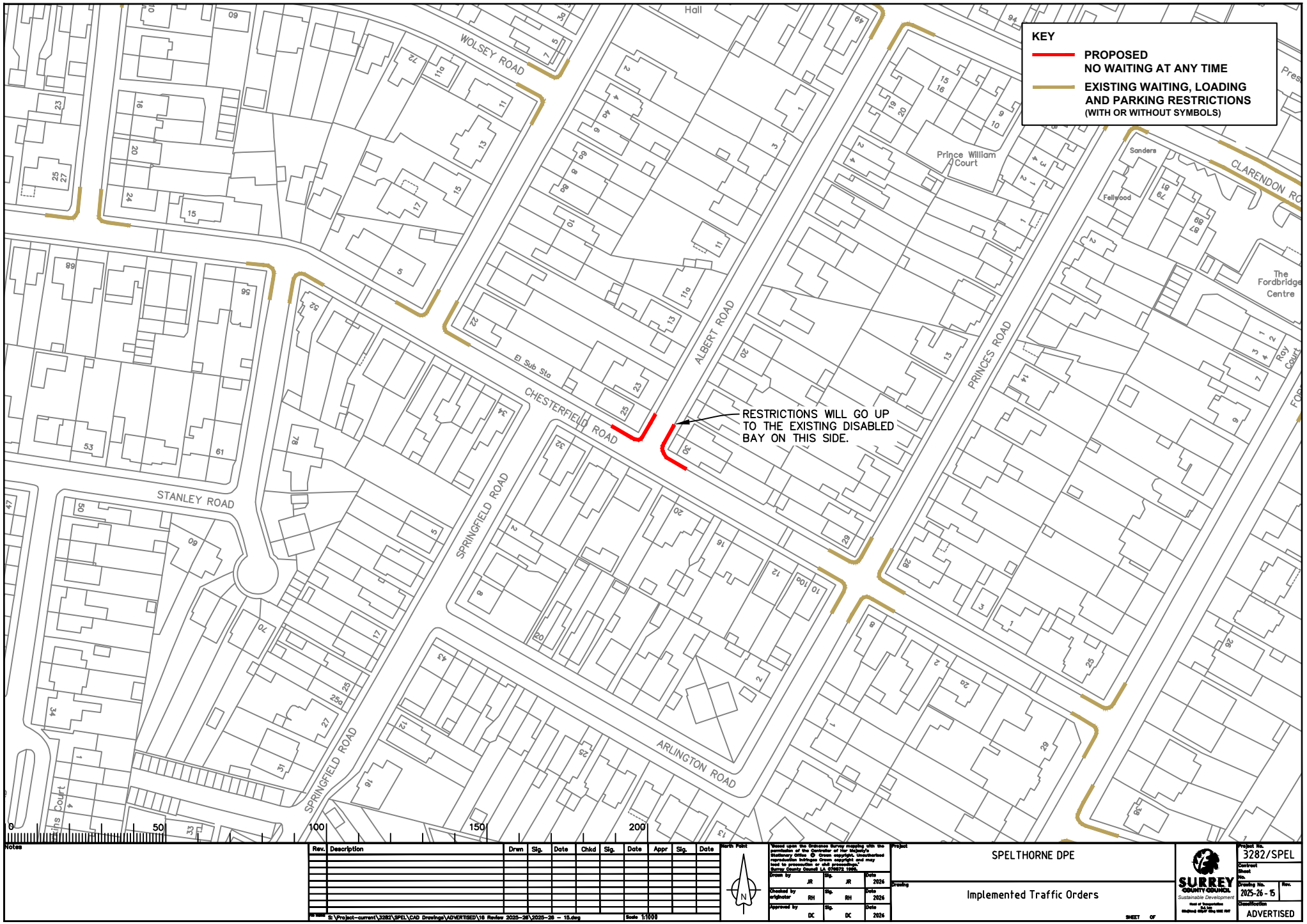

Notes

Rev.	Description	Drwn	Sig.	Date	Chkd	Sig.	Date	Appr	Sig.	Date

File Name: S:\Project-current\3282\SPEL\CAD Drawings\ADVERTISED\16 Review 2025-26\2025-26 - 15.dwg

Scale 1:1000

North Point

Based upon the Ordnance Survey mapping with the permission of the Controller of Her Majesty's Stationery Office. © Crown copyright. Unauthorised reproduction infringes Crown copyright and may lead to prosecution or civil proceedings. Surrey County Council LA 076072 1998.

Drawn by	JR	Sig. JR	Date 2026
Checked by originator	RH	Sig. RH	Date 2026
Approved by	DC	Sig. DC	Date 2026

Project: SPELTHORNE DPE

Drawing: Implemented Traffic Orders

SHEET OF

SURREY COUNTY COUNCIL
Sustainable Development

Project No. 3282/SPEL
Contract
Sheet
No.
Drawing No. 2025-26 - 15
Rev.
Classification ADVERTISED

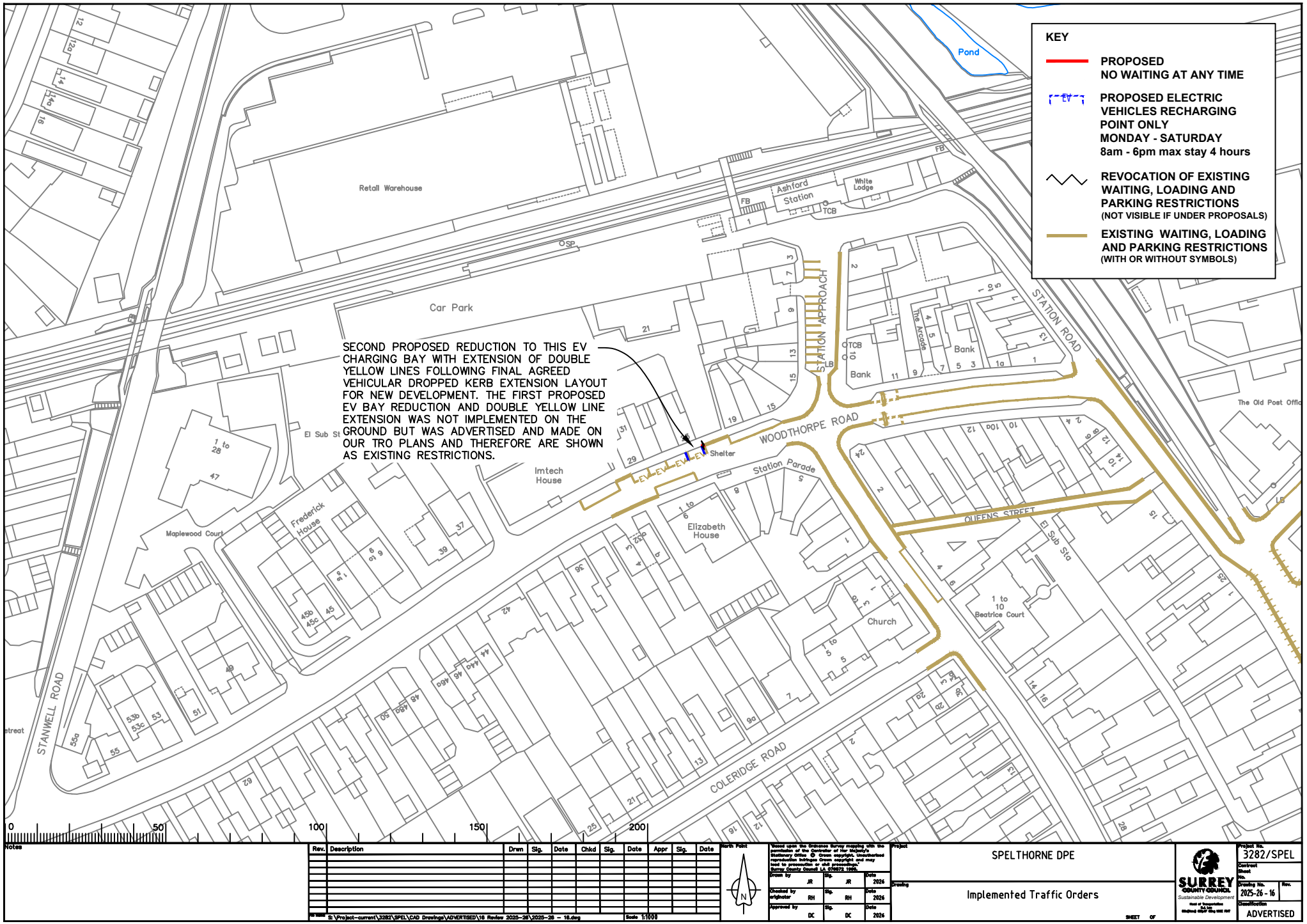

Notes

Rev.	Description	Drwn	Sig.	Date	Chkd	Sig.	Date	Appr	Sig.	Date

File name: S:\Project-current\3282\SPEL\CAD Drawings\ADVERTISED\16 Review 2025-26\2025-26 - 16.dwg

Scale 1:1000

North Point

Based upon the Ordnance Survey mapping with the permission of the Controller of Her Majesty's Stationery Office © Crown copyright. Unauthorised reproduction infringes Crown copyright and may lead to prosecution or civil proceedings. Surrey County Council LA 076572 1998.

		Sig.	Date
Drawn by	JR	JR	2026
Checked by originator	RH	RH	2026
Approved by	DC	DC	2026

Project: SPELTHORNE DPE

Drawing: Implemented Traffic Orders

SHEET OF

SURREY COUNTY COUNCIL
Sustainable Development

Project No. 3282/SPEL
Contract
Sheet
No.
Drawing No. 2025-26 - 16
Rev.
Classification ADVERTISED