

TOWN of CARY

NORTH CAROLINA



316 North Academy Street
 Cary, N.C. 27513
 Tel: 919-469-4030 Fax: 919-460-4935
 www.townofcary.org

INDEX OF SHEETS	
Sheet No.	Description
1	COVER SHEET
2	NORTH TRAFFIC CIRCLE PLAN
3	SOUTH TRAFFIC CIRCLE PLAN
4	DETAIL SHEET
5	WORK ZONE
Total Sheets: 5	

The Reserve Traffic Calming

Project No. ST1107

Contact Information:
 Rob.Myers@townofcary.org
 919.380.4236



Revisions	
Date	Description


Survey for this project was completed by Town of Cary professional land surveyors. Coordinate control based on the following:
 Horizontal _____ Vertical _____


Drawn By: Bryan Hayes

Designed By: David Spencer

Date: 1/11/2019

Project Engineer
 David Spencer

 3-11-19
 Signature Date


 SEAL

Internal Control Approval Authorizing Release By The Town of Cary
 Transportation & Facilities Dept. (Check Indicating Type of Plan)

___ Final Drawings (No Marking)

Certification Optional:

___ Preliminary Drawings - Do Not Use For Construction

___ Progress Drawing - Do Not Use For Construction

___ Final Drawing - Not Released For Construction

___ Final Drawing - For Review Purposes Only

___ Not a Certified Document as to the Original Document but ONLY as to the Revisions

User Name : bhoyes Date\Time : Mon, 11 Mar 2019 - 3:31pm Acad Version : R20.0s (LMS Tech) 22" x 34" Border



- Notes:
1. Center of circle to be landscaped by others.
 2. See Sheet 5 for Traffic Control Plan.
 3. Locate W2-6 warning signs on lot lines as shown on this plan.
 4. See sheet 4 for design detail of the traffic circle.
 5. 8" white diagonal markings are at 2:1 slope.
 6. Adjust 8" existing water valve due to circle construction.

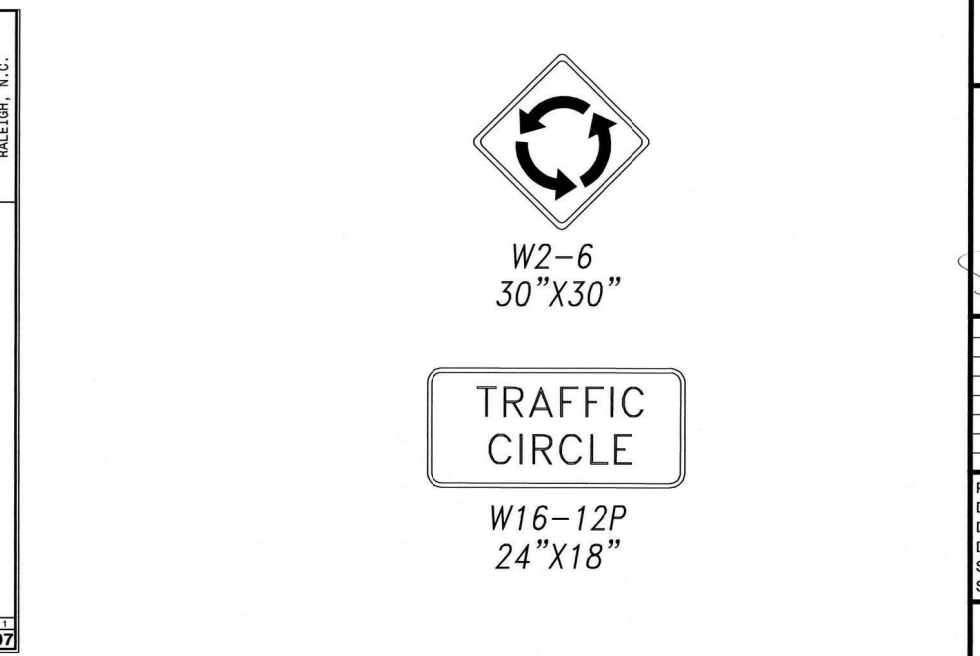
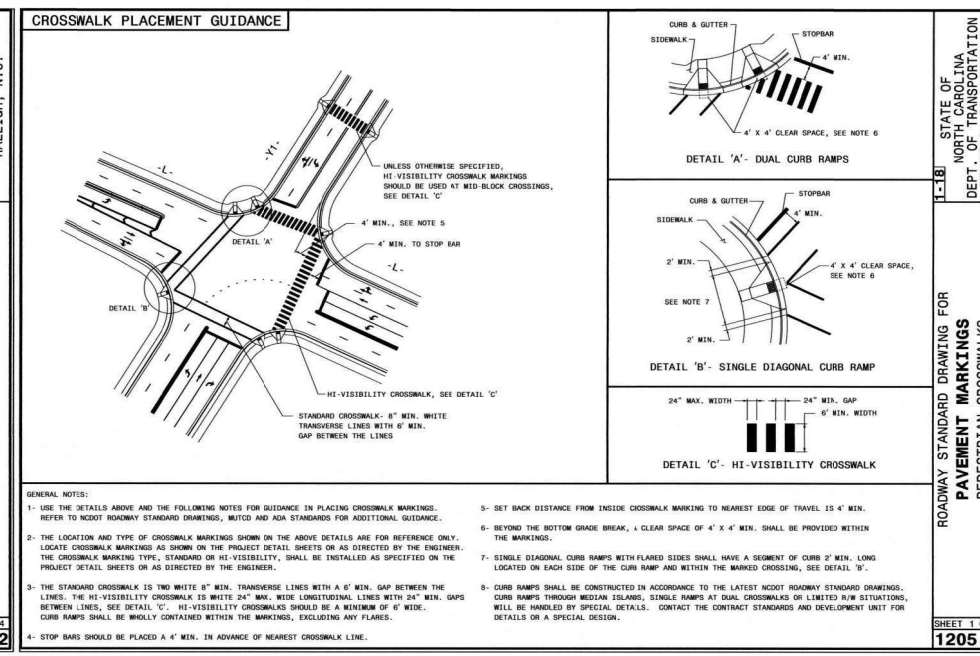
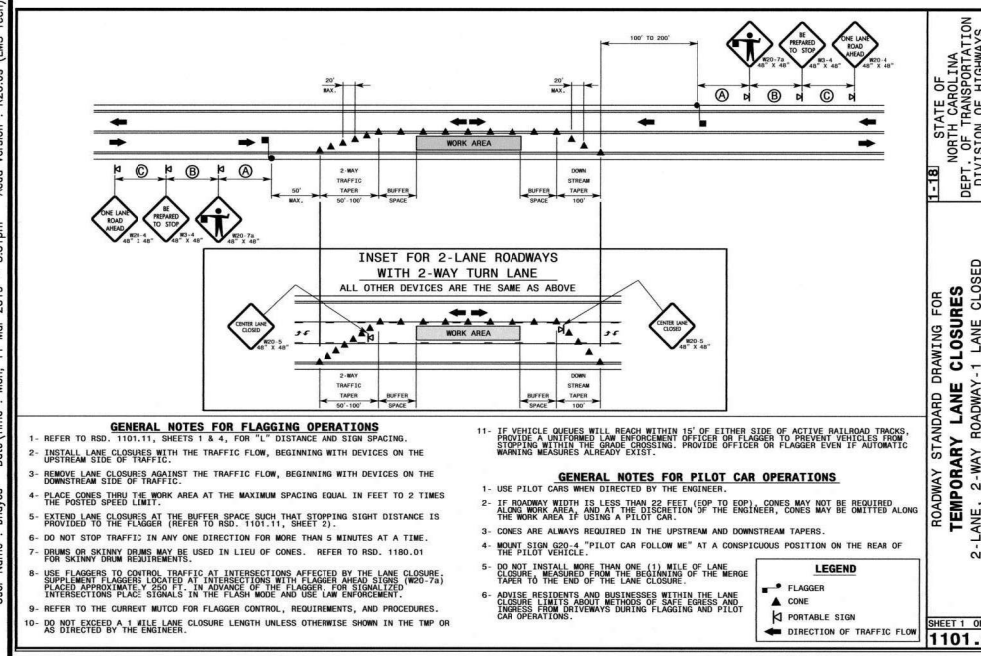
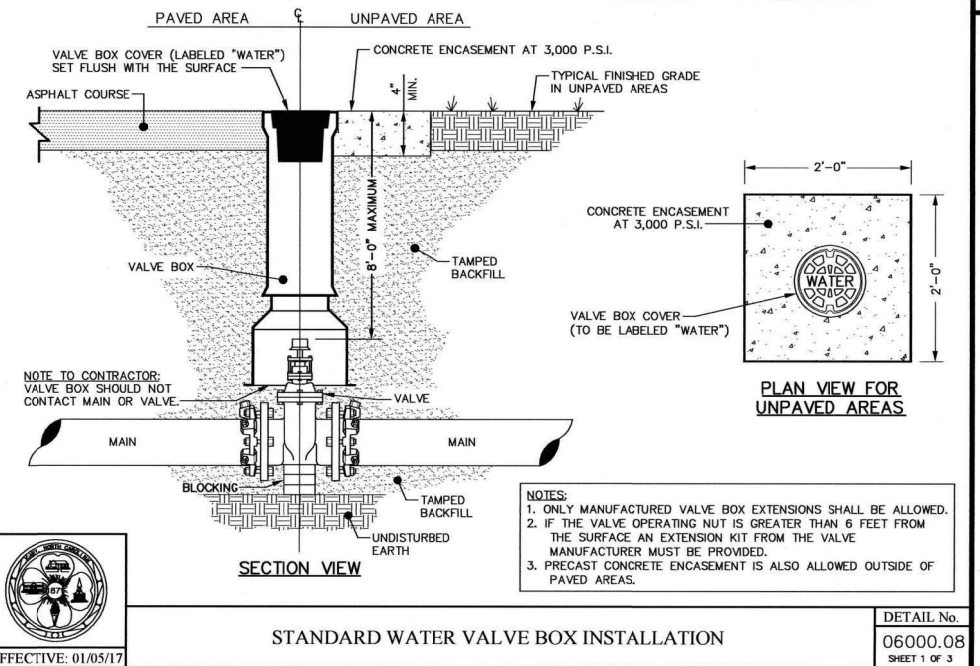
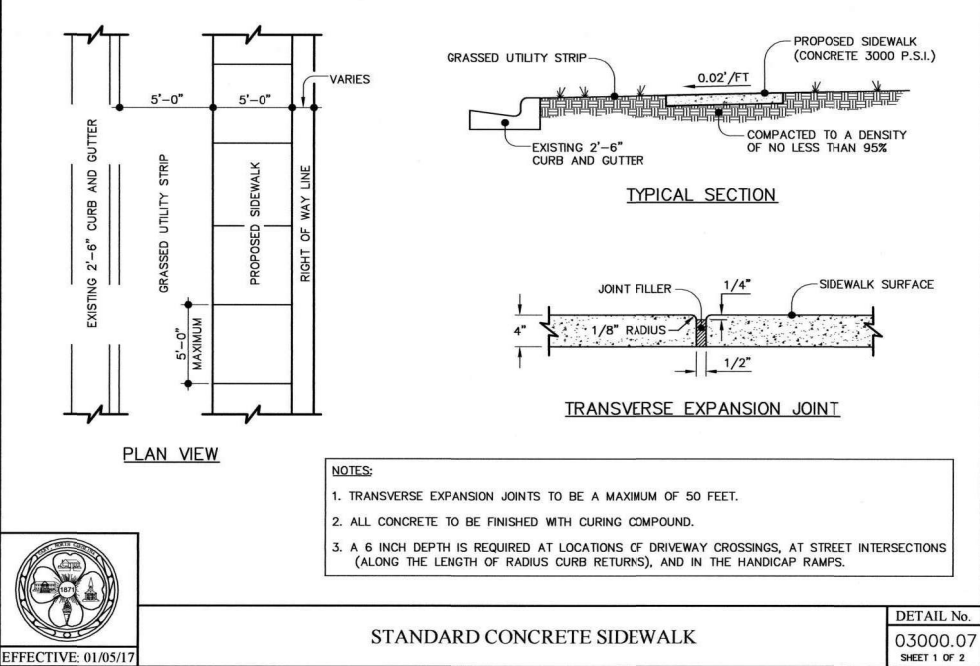
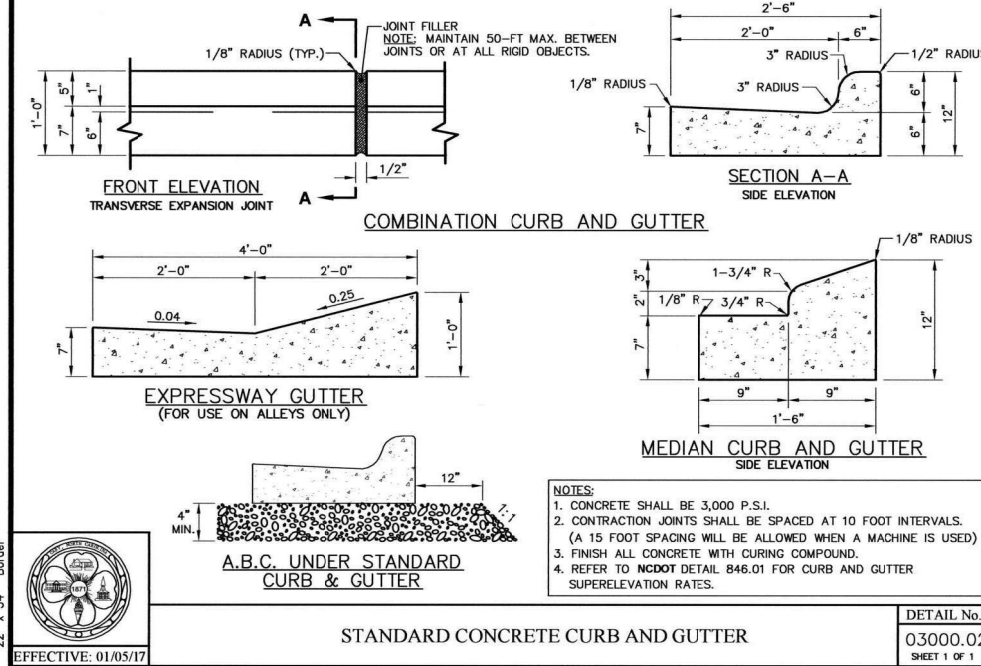
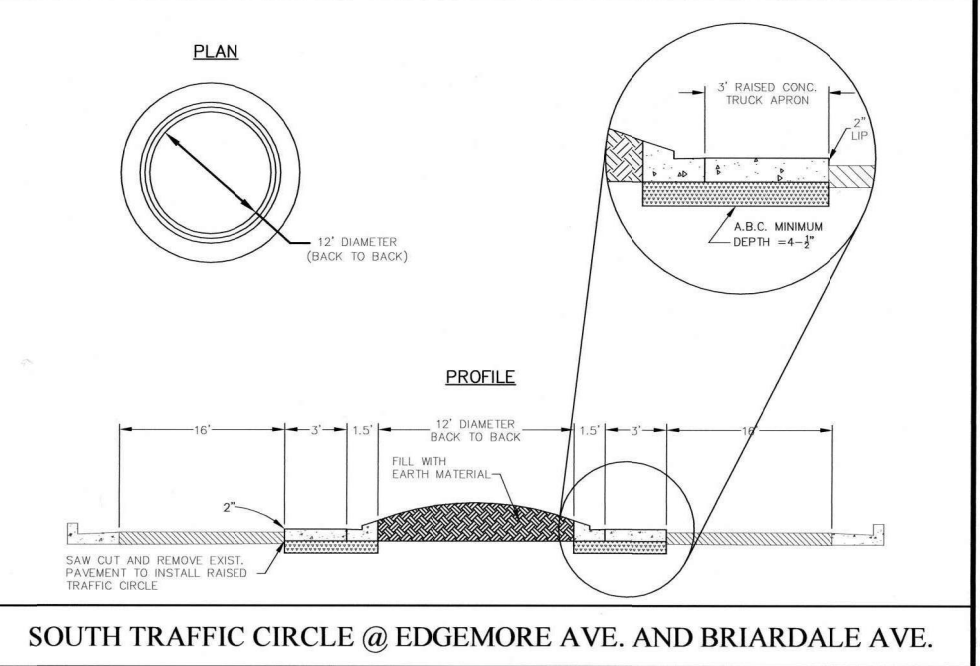
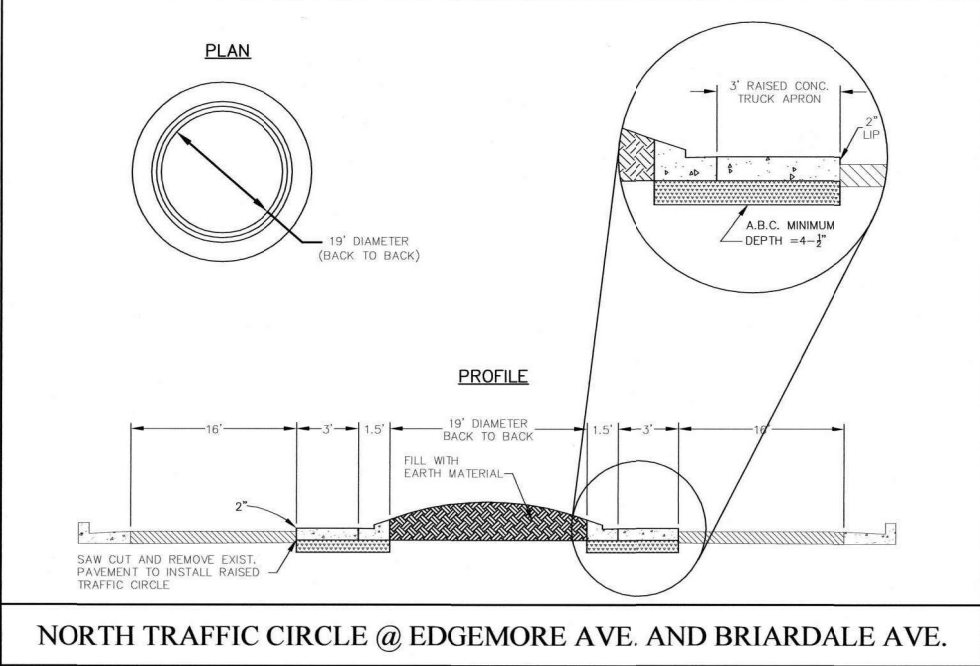
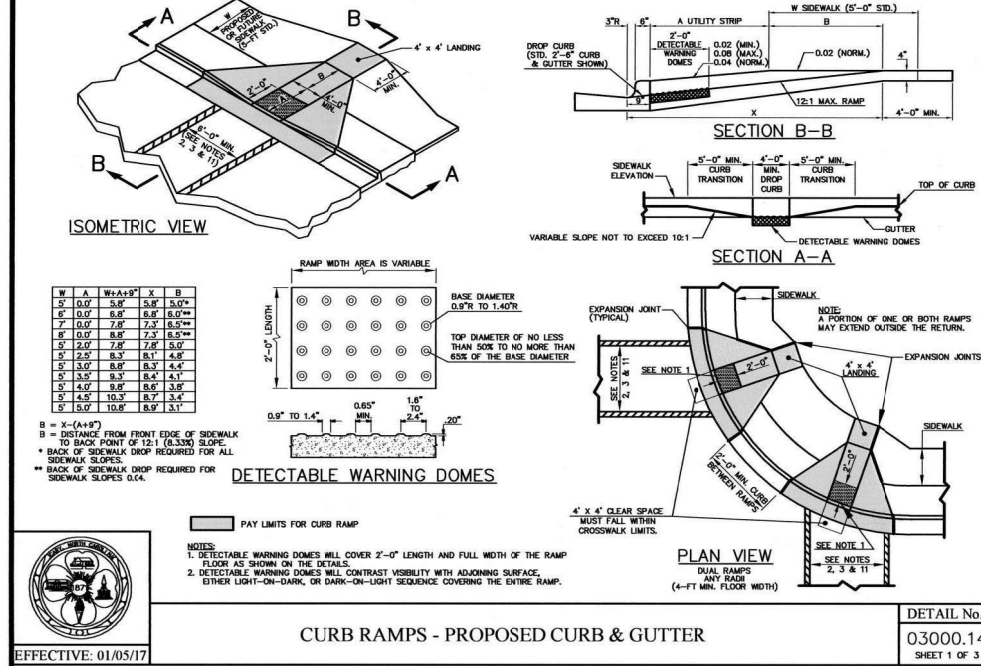
The Reserve Traffic Calming

TRAFFIC CIRCLE DESIGN (SOUTH)



Signature
 Revisions

Proj. No. ST1107
 Design By: D. Spencer
 Drawn By: B. Hayes
 Date: January 2019
 Scale Hor: 1" = 20'
 Scale Ver: 1" =



TOWN of CARY
NORTH CAROLINA

Contact Information:
Rob Myers@townofcary.org
919.960.4236

316 North Academy Street
Cary, N.C. 27513
Tel: 919-469-4030 Fax: 919-469-4935
www.townofcary.org

The Reserve Traffic Calming

Details

PROFESSIONAL ENGINEER
DAVID H. SPENCER
SEAL 33171

Signature

Revisions

Proj. No. ST1107
Design By: D Spencer
Drawn By: B Hayes
Date: January 2019
Scale: 1" = 20'
Scale Ver: 1" = 20'

SHEET NO. 4



1. Type III barricade required at closure with ROAD CLOSED sign.
2. Flagger operation may be required. To be determined by contractor.
3. Refer to NCDOT standard drawing for WORK ZONE.
4. Internal WORK ZONE site plans to be determined by contractor and approved by Town of Cary.
5. Contractor to coordinate with Cary Public Information Office for Traffic Alert and Waze Road Closure
6. One week prior to closure, contractor shall notify Wake County Public Schools, Cary Solid Waste, Cary Police Department, Fire Department, and USPS regarding any road closures.

The Reserve Traffic Calming

Work Zone

Signature
 Revisions