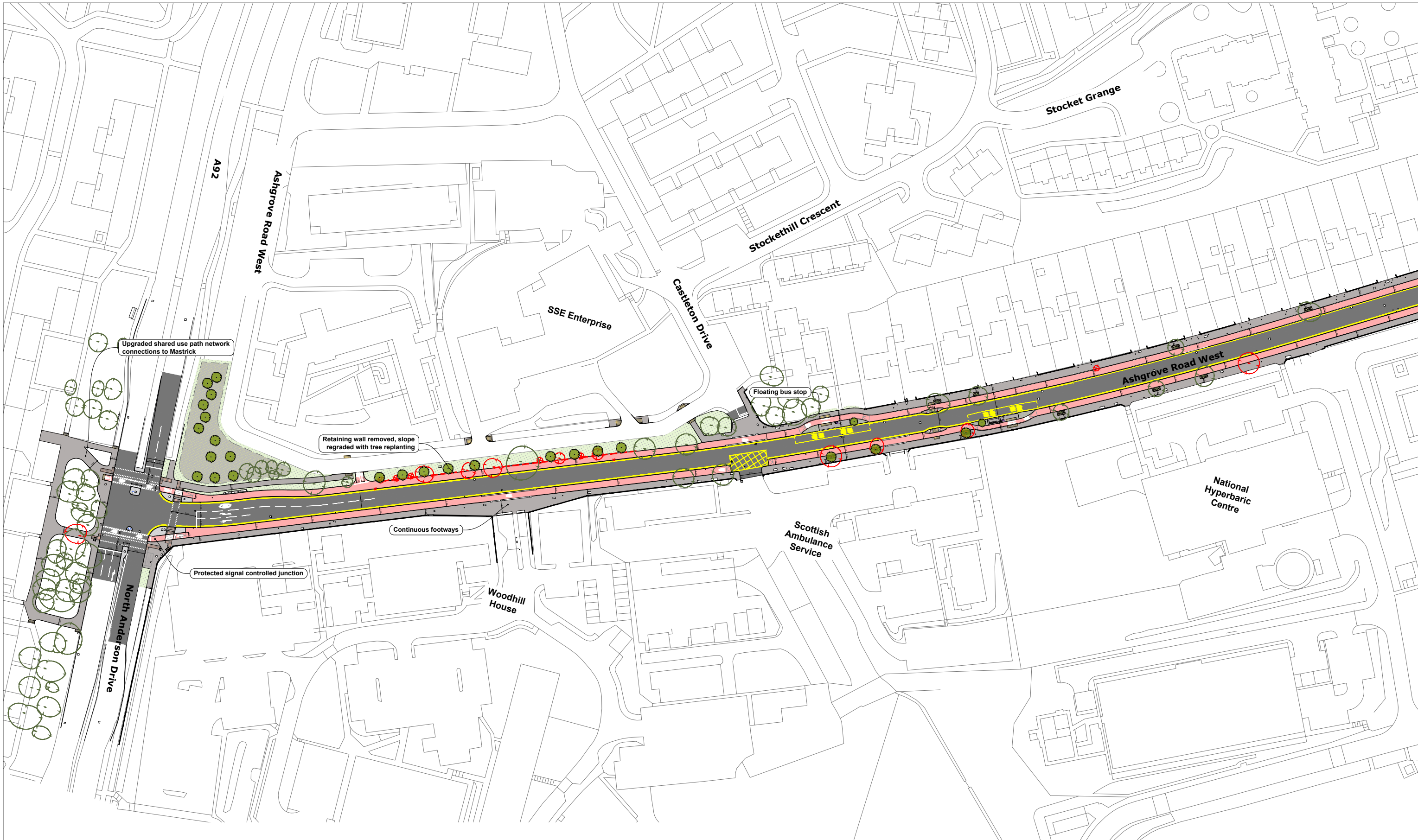
Stocket Grange
A92
Ashgrove Road West
Stockethill Crescent
Castleton Drive
SSE Enterprise
Upgraded shared use path network connections to Mastrick
Floating bus stop
Ashgrove Road West
Retaining wall removed, slope regraded with tree replanting
National Hyperbaric Centre
Scottish Ambulance Service
Continuous footways
Protected signal controlled junction
Woodhill House
North Anderson Drive

HARD SURFACING KEY:

■	**P1 - CARRIAGEWAY:** Hot Rolled Asphalt with 20mm coated chips Refer to 40217-IFL-XX-DR-C-50-010 to 018 for Construction Makeup
▨	**P1.5 - CARRIAGEWAY (CYCLESTREET):** Hot Rolled Asphalt with 20mm coated red chips Refer to 40217-IFL-XX-DR-C-50-010 to 018 for Construction Makeup
▨	**P2.1 - NATURAL STONE SETTS: TRAFFIC ISLAND INFILL** 150 x 300 x 100mm reclaimed granite setts (grey mix)
▨	**P2.2 - BLOCK PAVING : RAISED TABLE** 100 x 200 x 80mm concrete block paving, herringbone bond with soldier course. Colour: charcoal
▨	**P2.3 - BLOCK PAVING : ROUNDABOUT OVERRUN** 100 x 200 x 80mm concrete block paving, radial stretcher bond with soldier course
▨	**P2.4 - BLOCK PAVING : ROUNDABOUT ISLAND** 100 x 200 x 80mm concrete block paving, stretcher bond. Colour: black / white blocks as shown)
▨	**P2.5 - BLOCK PAVING : CYCLEWAY SEGREGATION** 100 x 200 x 80mm concrete block paving, stretcher bond. Colour: charcoal
▨	**P2.6 - BLOCK PAVING : PERMEABLE (SHARED USE)** 100 x 200 x 80mm concrete block paving, herringbone bond with soldier course. Colour: charcoal / light grey (as shown)
🟥	**P3 - CYCLEWAY:** Hot Rolled Asphalt with 20mm red chips Refer to 40217-IFL-XX-DR-C-50-010 to 018 for Construction Makeup
■	**P4 - FOOTWAY:** Asphalt Concrete footway Refer to 40217-IFL-XX-DR-C-50-010 to 018 for Construction Makeup
▦	**P4.3 - FOOTWAY:** PCC Slabs to match existing
▦	**P5.1 - TACTILE PAVING: RED BLISTER** 400 x 400 x 50mm PCC
▦	**P5.2 - TACTILE PAVING: BUFF BLISTER** 400 x 400 x 50mm PCC
▤	**P5.3 - TACTILE PAVING: BUFF TRAMLINE / LADDER** 400 x 400 x 50mm PCC
▤	**P5.4 - TACTILE PAVING: BUFF CORDUROY** 400 x 400 x 50mm PCC

WALLS / FENCES KEY:

▨	**W1.1 - BOUNDARY FENCE** Timber post + 4 rail fence
▨	**W1.2 - BOUNDARY FENCE** 1.8m high galvanized steel mesh fence with concrete posts
▨	**W2.1 - BOUNDARY WALL** 1.5m high random rubble freestanding wall
▨	**W2.2 - RETAINING WALL** Up to 1.2m random ruble retaining wall
▨	**W2.3 - BOUNDARY WALL** 1.5m high random rubble semi-freestanding wall

STREET FURNITURE KEY:

B	**F1.1 - BENCH: STANDARD** ACC Standard
LB	**F1.3 LITTER BIN** ACC standard
▨	**F1.4 - CYCLESTAND** Stainless Steel Sheffield Stands
B1	**F2.1 - BOLLARD (VEHICLE)** Non-illuminated Neopolitan Bollard with red / white retroreflective patches. 200mmØ x 925mm high
B2	**F2.2 - BOLLARD (KEEP LEFT / RIGHT)** Non-illuminated Weebol Bollard with Diag 610 sign in RS50 NAL Sockets.
▭	**F3.1 - BUS SHELTER** Commutaports Cairngorm shelters with green roof and solar panels
F4.1	**F4.1 - NHS TOTEM SIGN** Existing NHS Foresterhill Health Campus sign relocated

SOFT LANDSCAPING KEY:

○	**S1.2 - TREES: EXISTING RETAINED** Refer to Landscaping Plan for details
●	**S1.3 - TREES: NEW** Refer to Landscaping Plan for details
○	**S1.3 - TREES: REMOVED** Refer to Landscaping Plan for details
🟩	**S2.1 - SHRUB AND PERENNIAL PLANTING** Refer to Landscaping Plan for details
🟩	**S3.1 - AMENITY GRASS SEEDING** Refer to Landscaping Plan for details
▦	**S4.1 - WILDFLOWER SEEDING** Refer to Landscaping Plan for details
▨	**S5.1 - TREE PIT INFILL** 'Hoggin' or similar self binding surfacing. 10mm to dust, mix of clay, sand and gravel content
▨	**S5.2 - PITCHED PEBBLE EDGE TO PLANTING BEDS** 80-120mm rounded Scottish Beach Pebbles set in concrete to planting beds set back 500mm from carriageway as maintenance strip

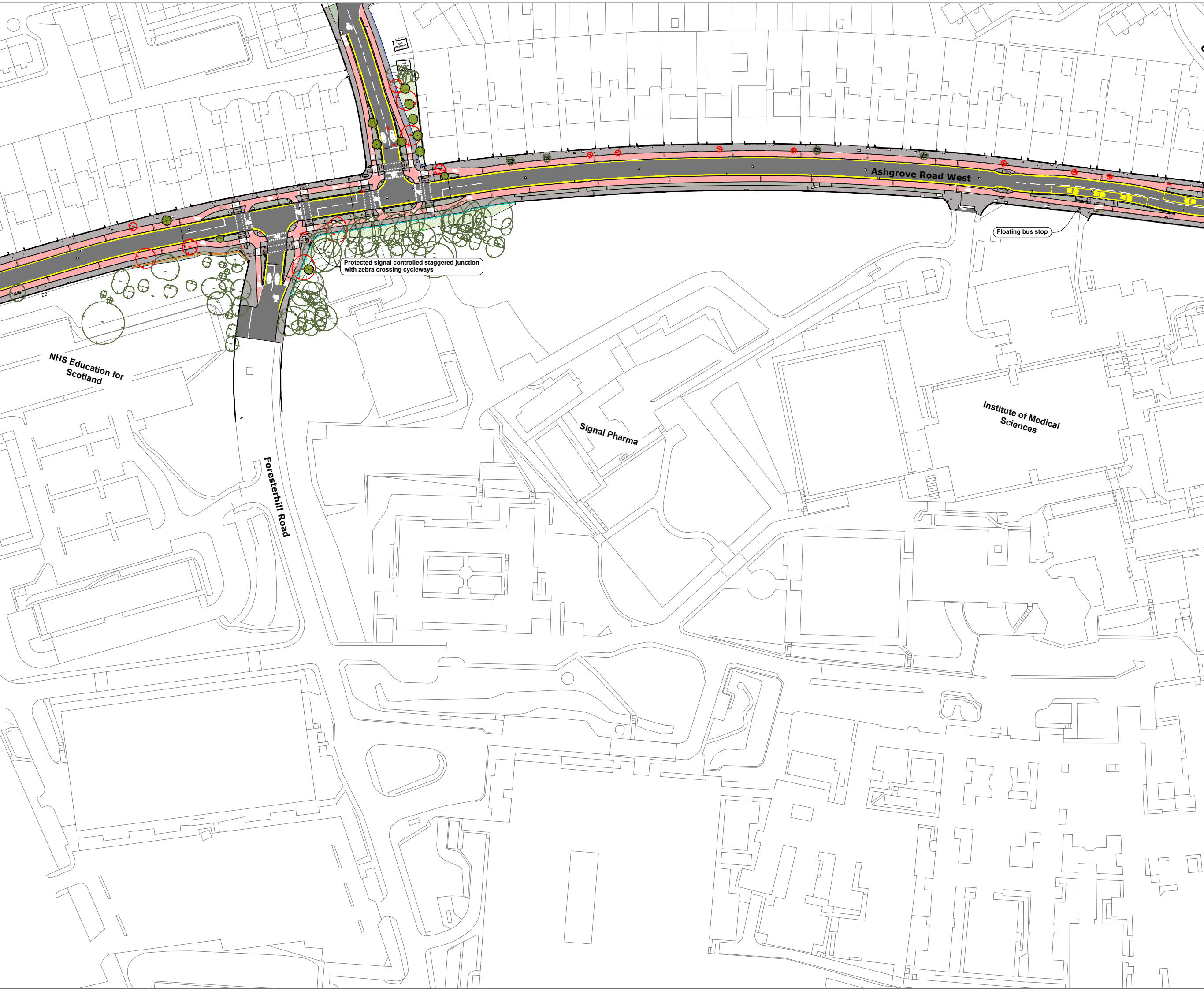
GAS GOVENOR
SUB STATION
Ashgrove Road West
Floating bus stop
Protected signal controlled staggered junction with zebra crossing cycleways
NHS Education for Scotland
Signal Pharma
Institute of Medical Sciences
Foresterhill Road

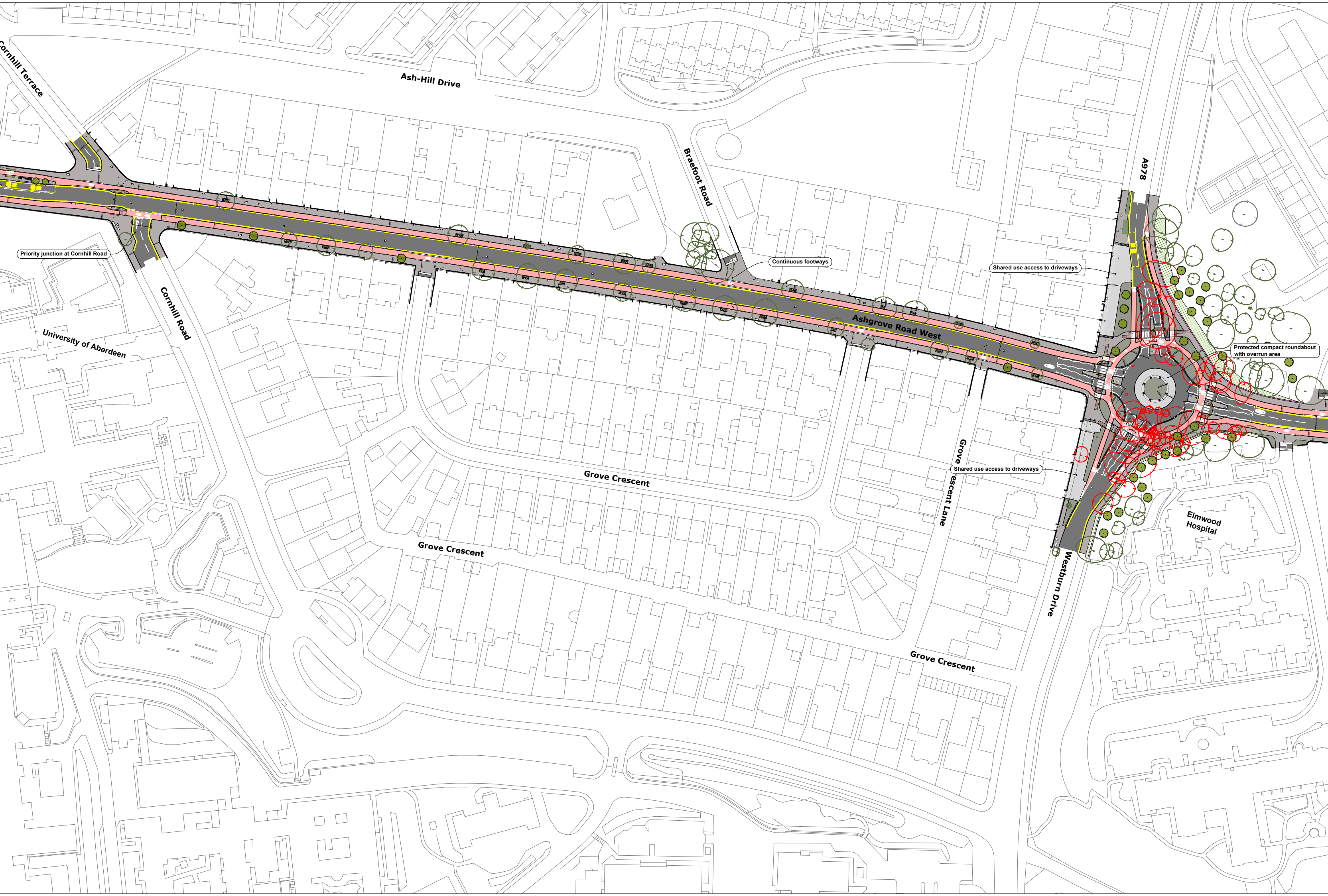
Cornhill Terrace
Ash-Hill Drive
Braefoot Road
A978
Priority junction at Cornhill Road
Continuous footways
Shared use access to driveways
Cornhill Road
University of Aberdeen
Ashgrove Road West
Protected compact roundabout with overrun area
Shared use access to driveways
Grove Crescent Lane
Grove Crescent
Grove Crescent
Grove Crescent
Elmwood Hospital
Westburn Drive

Ashgrove Connects

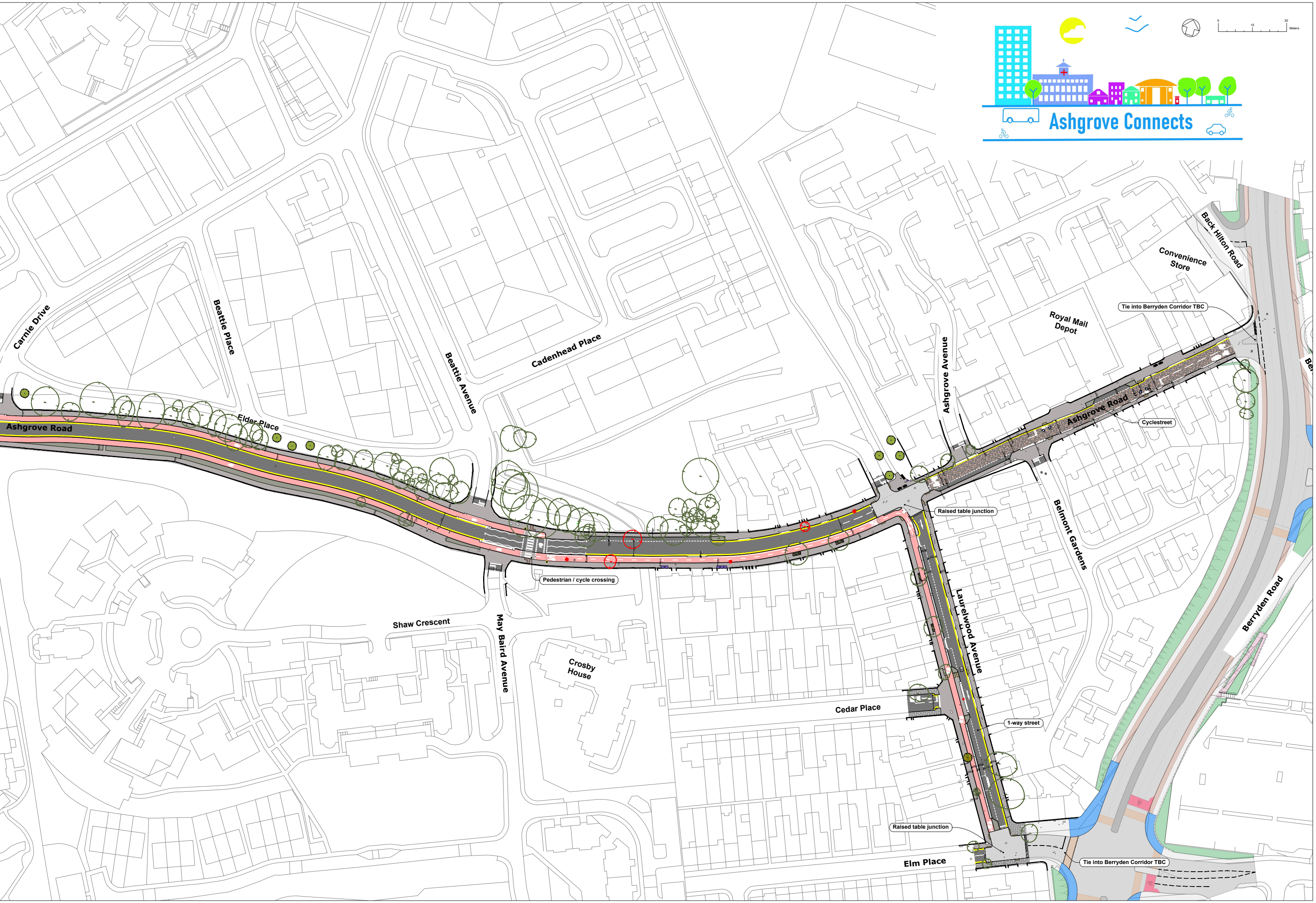
0
15
30
Meters
Carnie Drive
Beattie Place
Beattie Avenue
Cadenhead Place
Ashgrove Avenue
Back Hilton Road
Convenience Store
Tie into Berryden Corridor TBC
Royal Mail Depot
Ashgrove Road
Cyclestreet
Elder Place
Ashgrove Road
Raised table junction
Belmont Gardens
Pedestrian / cycle crossing
Shaw Crescent
May Baird Avenue
Crosby House
Laurelwood Avenue
Cedar Place
1-way street
Berryden Road
Raised table junction
Elm Place
Tie into Berryden Corridor TBC
Ber