



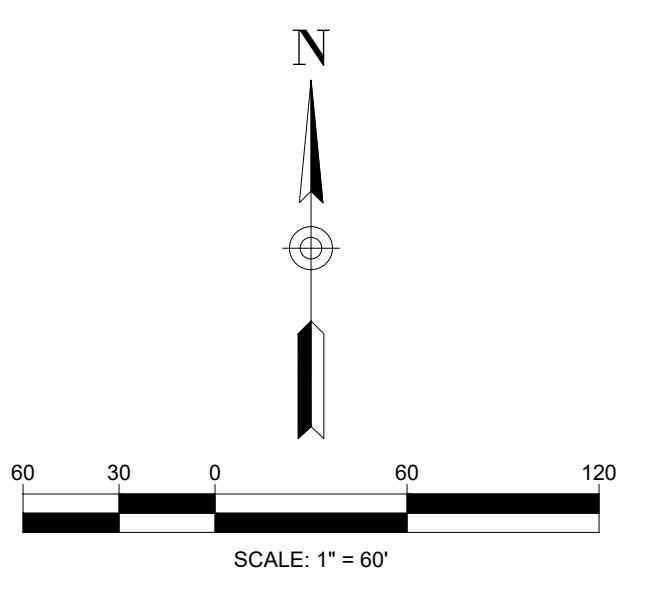
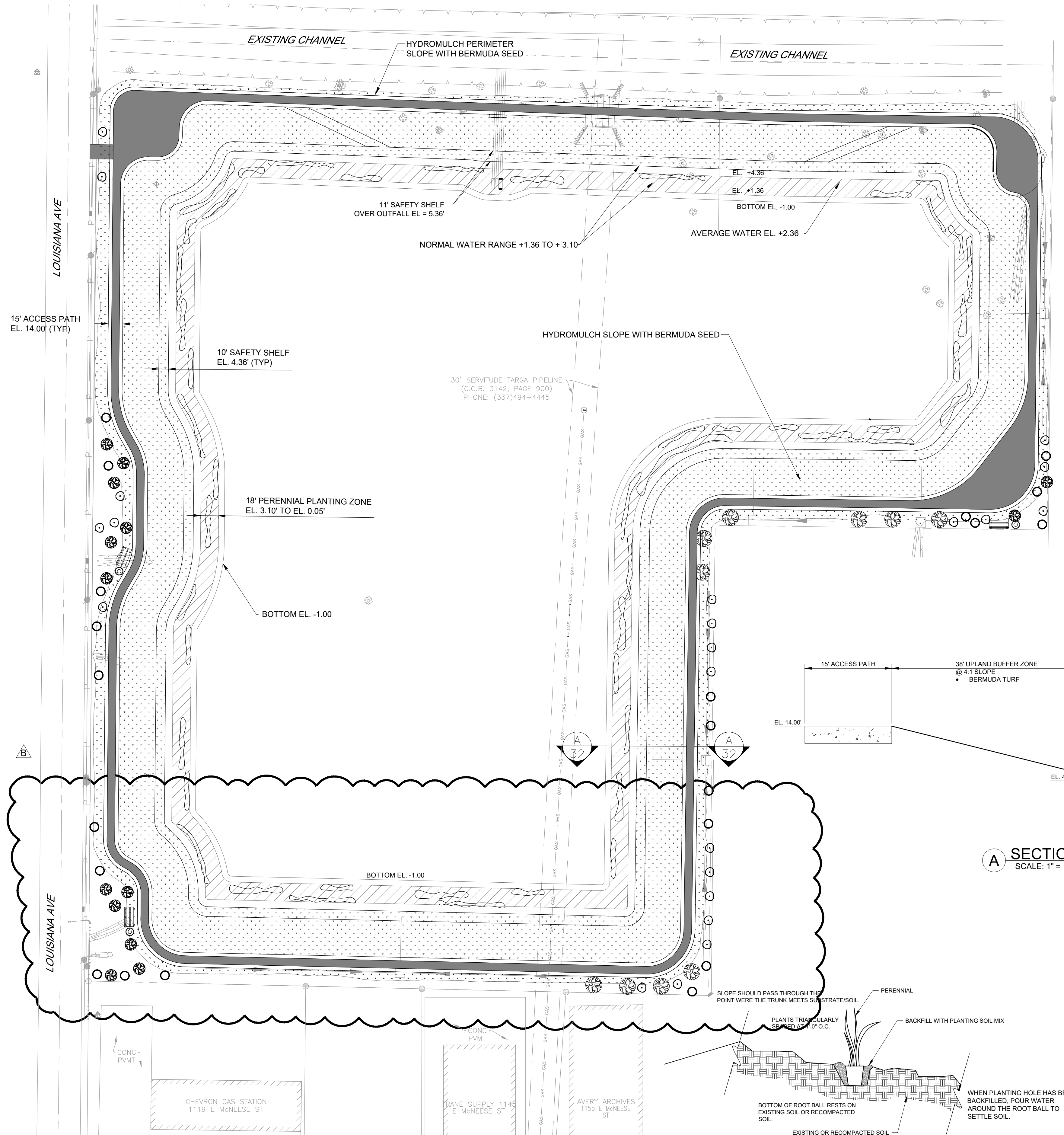
IR	DATE	DESCRIPTION
B	11/09/2022	ADDENDUM C - 10FT SHIFT
A	03/21/2022	ISSUE FOR ADVERTISEMENT

60560865

LANDSCAPING PLAN,  
 SECTION AND DETAILS

HORZ : AS SHOWN

VERT : AS SHOWN

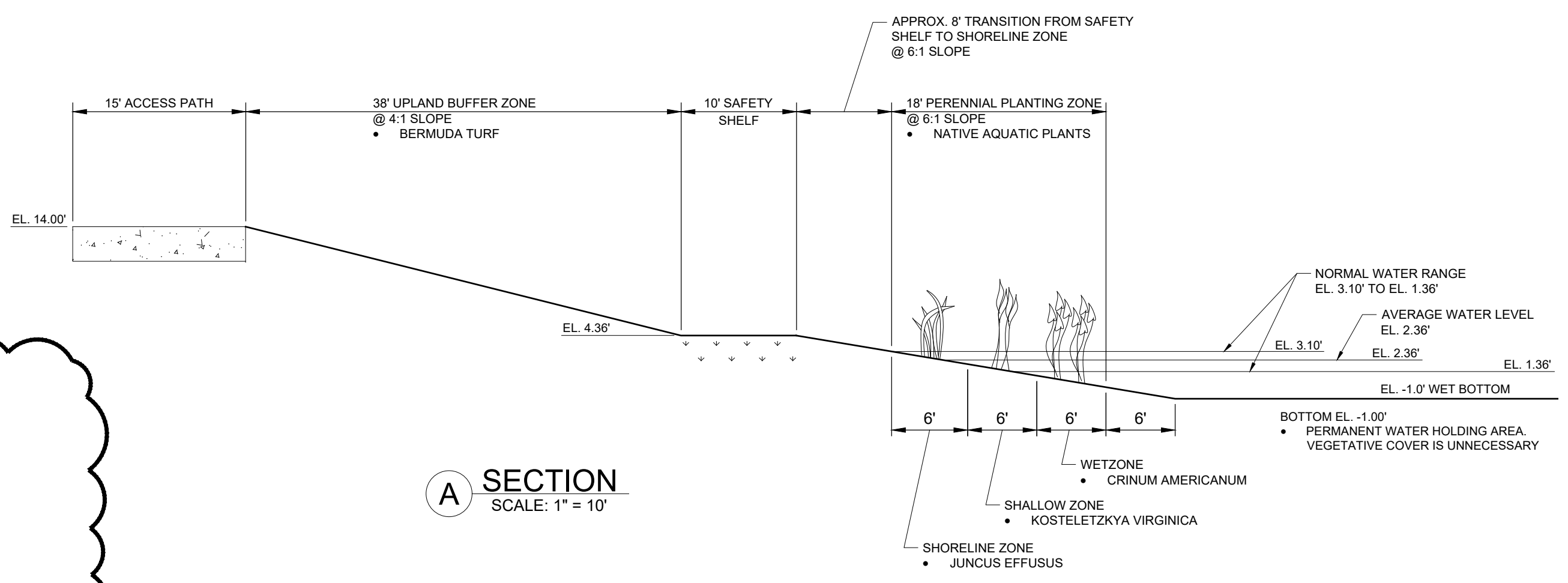


**LEGEND:**

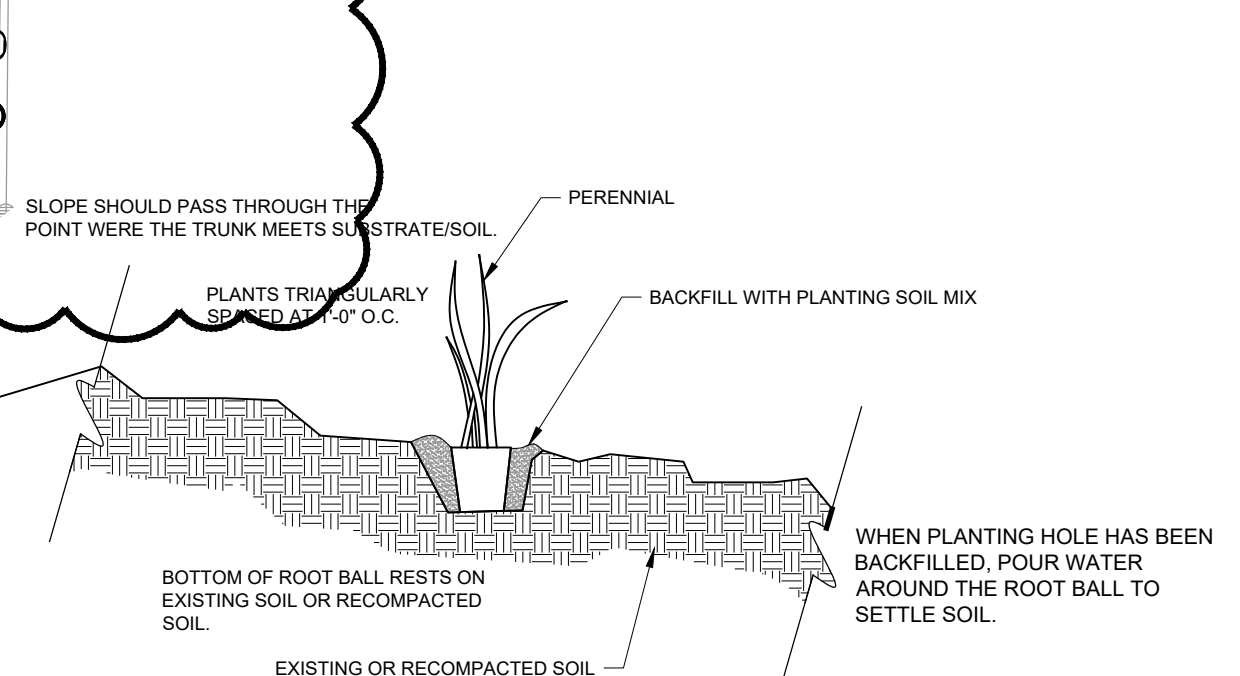
- QUERCUS VIRGINIANA  
LIVE OAK
- TAXODIUM ASCENDENS  
POND CYPRESS
- CERCIS CANADENSIS VAR. TEXENSIS  
TEXAS REDBUD
- PERENNIAL PLANTING ZONE
- AREAS TO BE HYDROMULCHED WITH  
BERMUDA SEED AND BROADCAST SEEDS.
- BENCH
- TRASH BIN
- PERENNIAL PLANTING DELINEATION (SEE SECTION A)

**NOTES:**

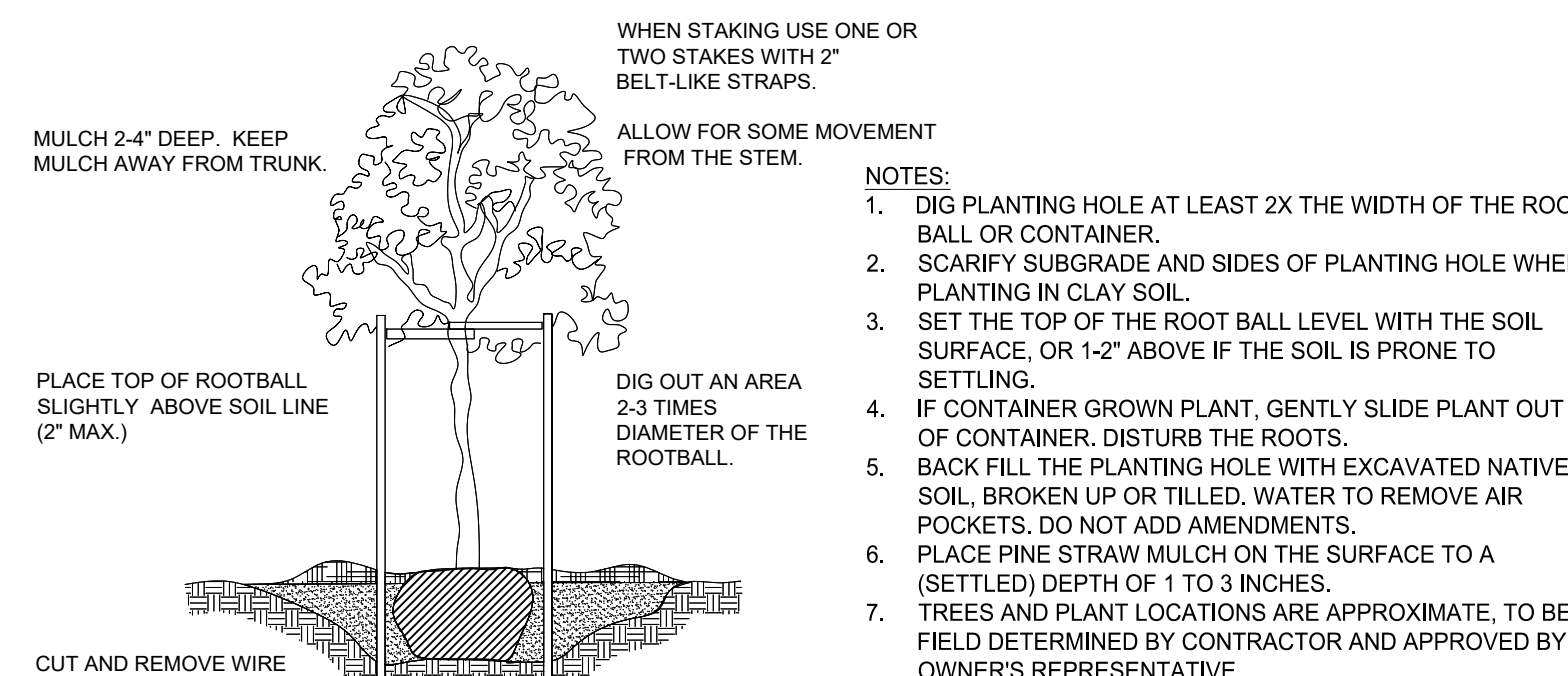
1. TOTAL AREA OF PERENNIAL PLANTING ZONE IS APPROXIMATELY 55,300 SF OR 1.27 ACRES.
2. SECTION A SHOWS THE ELEVATIONS OF EACH ZONE DESIGNATED FOR PERENNIAL PLANTING. THE CONTRACTOR SHALL LOCATE THE AREAS FOR EACH PERENNIAL BASED ON THE ELEVATION IDENTIFIED IN SECTION A. PERENNIAL SPACING CAN BE FOUND IN SECTION 02920 - LANDSCAPING.



**A SECTION**  
 SCALE: 1" = 10'



**PERENNIAL PLANTING ON SLOPE 5% TO 50% MODIFIED SOIL SECTION VIEW**  
 NTS



**Tree Planting Detail**  
 NTS

CHEVRON GAS STATION  
 1119 E McNEESE ST

FRANE SUPPLY 1144  
 E McNEESE ST

AVERY ARCHIVES  
 1155 E McNEESE ST