

# Appendix A: Demographics

The Census data for this corridor is in the table below. This data was pulled from the US Census Bureau, 5-Year American Community Survey (2019-2023). There are five census tracts that the corridor goes through.

Census Tract	411.05	411.07	411.12	411.13	411.14
Federal Poverty	6.2%	3.9%	3.3%	25.3%	5.5%
Disability	12.4%	14.1%	16.5%	10.4%	26.2%
No Vehicle Available	4.3%	2.9%	3.6%	3.6%	24.3%
Education Bachelor's	23.5%	31.5%	21.7%	23.5%	28.7%
Median Income	\$88,370	\$119,569	\$89,655	\$63,201	\$66,440
Renter	31.0%	28.0%	55.0%	50.6%	64.9%
White alone	75.3%	73.4%	71.2%	83.4%	77.0%
Black or African American alone	8.2%	4.5%	0.7%	3.3%	7.3%
American Indian and Alaska Native alone	1.9%	0.2%	3.1%	0.0%	0.0%
Asian alone	2.0%	12.3%	4.5%	1.5%	4.8%
Native Hawaiian and Pacific Islander alone	1.3%	0.5%	0.6%	0.0%	0.0%
Some Other Race alone	0.4%	1.6%	7.5%	3.3%	1.0%
Two or More Races	11.0%	7.4%	12.4%	8.4%	9.9%
English	81.1%	86.2%	80.1%	81.8%	87.4%
Spanish	3.2%	4.4%	7.4%	5.2%	2.1%
French, Haitian, or Cajun	0.0%	1.5%	0.0%	0.0%	1.9%
German	0.0%	0.0%	0.0%	0.0%	0.0%
Russian, Polish, or other Slavic languages	11.0%	3.4%	4.1%	13.0%	4.3%
Indo-European	0.0%	1.7%	5.6%	0.0%	1.1%
Korean	0.0%	0.9%	0.2%	0.0%	0.8%
Chinese	0.0%	0.0%	0.0%	0.0%	1.0%
Vietnamese	0.4%	0.0%	1.2%	0.0%	0.6%
Tagalog	1.1%	1.4%	0.2%	0.0%	0.2%
Pacific Island and other Asian languages	1.3%	0.5%	1.2%	0.0%	0.1%
Arabic	0.0%	0.0%	0.0%	0.0%	0.0%
Other	1.9%	0.0%	0.0%	0.0%	0.5%

# Appendix B: Safety Data

The appendix includes the raw crash data and methodology for initial review of the crash data. The crash data comes from WSDOT for the previous 5 years on the corridor (2020-2024).

## Methodology for Initial Review

The crash data for the corridor was collected and reviewed by groups of crashes, such as at intersections, for notable initial findings. A geographic information system (GIS) tool provided a basic crash density as shown in the map for visualization purposes in the Transportation Safety section above and was not considered analysis of existing safety performance. Collision type and contributing circumstances, as reported in the data by the responding officer, were reviewed for notable initial findings. During the development of design concepts, the crash data will be reviewed further and analysis will be performed to diagnosis sites to identify potential opportunities for improvement.

## Crash Data

See the following pages for the corridor's crash data. Some data columns are not included for formatting purposes.



OFFICER REPORTED CRASHES THAT OCCURRED at OR in the vicinity of MULTIPLE INTERSECTIONS & ROAD SEGMENTS IN THE CITY OF VANCOUVER

Under 23 U.S. Code § 148 and 23 U.S. Code § 407, safety data, reports, surveys, schedules, lists compiled or collected for the purpose of identifying, evaluating, or planning the safety enhancement of potential crash sites, hazardous roadway conditions, or railway-highway crossings are not subject to discovery or admitted into evidence in a Federal or State court proceeding or considered for other purposes in any action for damages arising from any occurrence at a location mentioned or addressed in such reports, surveys, schedules, lists, or data.

REPORT NUMBER	DATE	TIME	PRIMARY TRAFFICWAY	BLOCK NUMBER	INTERSECTING TRAFFICWAY	DIST FROM REF POINT	MI or FT	COMP DIR FROM REF POINT	REFERENCE POINT NAME	MOST SEVERE INJURY TYPE	# INJ	# FAT	# VEH	# PEDS	# BIKES	VEHICLE 1 TYPE	VEHICLE 2 TYPE
EE72204	04/18/2024	08:10	NE 78TH ST	7200	NE 72ND AVE					No Apparent Injury	0	0	2	0	0	Passenger Car	Passenger Car
ED62594	05/17/2023	16:39	NE 78TH ST	7200	NE 72ND AVE					No Apparent Injury	0	0	2	0	0	Pickup,Panel Truck or Vanette under 10,000 lb	Passenger Car
ED84720	07/28/2023	12:53	NE 78TH ST	7200	NE 72ND AVE					Suspected Minor Injury	2	0	2	0	0	Passenger Car	Pickup,Panel Truck or Vanette under 10,000 lb
EB28784	05/08/2021	15:11	NE 78TH ST	7200	NE 72ND AVE					Possible Injury	2	0	2	0	0	Passenger Car	Passenger Car
ED61361	05/16/2023	10:01	NE 78TH ST	7200	NE 72ND AVE					Suspected Minor Injury	1	0	2	0	0	Passenger Car	Pickup,Panel Truck or Vanette under 10,000 lb
EF34776	10/18/2024	11:11	NE 78TH ST	7200	NE 72ND AVE					Suspected Minor Injury	3	0	2	0	0	Pickup,Panel Truck or Vanette under 10,000 lb	Passenger Car
EC68265	07/24/2022	12:16	NE 78TH ST	7200	NE 72ND AVE					Possible Injury	1	0	2	0	0	Passenger Car	Pickup,Panel Truck or Vanette under 10,000 lb
EE82288	05/31/2024	16:42	NE 78TH ST		NE 72ND AVE					Possible Injury	1	0	2	0	0	Pickup,Panel Truck or Vanette under 10,000 lb	Pickup,Panel Truck or Vanette under 10,000 lb
EB27755	05/05/2021	11:45	NE 78TH ST		NE 72ND AVE					Possible Injury	1	0	2	0	0	Pickup,Panel Truck or Vanette under 10,000 lb	Pickup,Panel Truck or Vanette under 10,000 lb
EA61806	09/06/2020	15:53	NE 78TH ST	7200	NE 72ND AVE					Possible Injury	1	0	2	0	0	Passenger Car	Passenger Car
ED22160	01/02/2023	17:38	NE 78TH ST	7100		154	F	W	NE 72ND AVE	No Apparent Injury	0	0	1	0	0	Passenger Car	

# Appendix C: Traffic Data

The appendix includes the methodology for data collection, speed and volume data, turning movement counts, bicycle and pedestrian level of traffic stress and multimodal level of service criteria.

## Data Collection Methodology

Segments and intersections included for the traffic data collection effort were determined by factors such as presence of existing turn lanes (requiring traffic operations analysis during concept development), bicycle and pedestrian facilities and connectivity to other roads, location of existing traffic calming and roadway network connectivity where traffic will likely increase or decrease. 12-hour counts, on one weekday and one weekend day, provided an understanding of bicycle and pedestrian volume at the significant intersections in the corridor.

- Speed data was collected at segments only.
- Turning movement counts were collected for a weekday AM peak period (7:30 – 9:30am) and PM peak period (4:00 – 6:00pm), as well as one Saturday peak period (10:00am – 2:00pm), to document existing conditions and for possible future conditions analysis.
- One Sunday peak period (10:00am – 2:00pm) was collected on October 5, 2025 at Northeast 41<sup>st</sup> Street to assess traffic associated with a large church. The total entering vehicles count was 1,443 for the period.
- The segment and turning movement counts collected vehicle classification (i.e. percent passenger vehicles, single-unit trucks, etc.) for use in traffic operations analysis.
- Intersection approach volumes will be used to assess potential traffic control changes (such as conversion to an all-way stop, signal, roundabout, etc.).

## Segment Volume and Speed

Weekday average daily traffic data (ADT), seen below, is typically reported because it is higher and more representative of conditions experienced by commuters, school traffic, businesses, etc.

Table 6: Volume and Speed by Segment

Roadway Section	Weekday ADT	Average 85th percentile speed NORTHBOUND	Average 85th percentile speed SOUTHBOUND	Combined 85th percentile speed
Northeast 69th Street and 78th Street	2178	26 mph	23 mph	25 mph
Northeast 63rd Street and 69th Street	2305	26 mph	27 mph	26 mph
Northeast 58th Street and 63rd Street	3214	29 mph	31 mph	31 mph
Northeast Vancouver Mall Drive and Northeast 58th Street	3289	27 mph	26 mph	26 mph
North Leg of Northeast 45th Street Intersection	3023	*	*	24 mph*
South Leg of Northeast 45th Street Intersection & North Leg of Northeast 41st Street Intersection	3040	*	*	29 mph*
South Leg of Northeast 41st Street Intersection	5320	**	**	28 mph**

\* SPEED DATA COLLECTED HERE MAY BE INFLUENCED BY INTERSECTION AND MAY NOT BE REPRESENTATIVE OF SEGMENT SPEED.

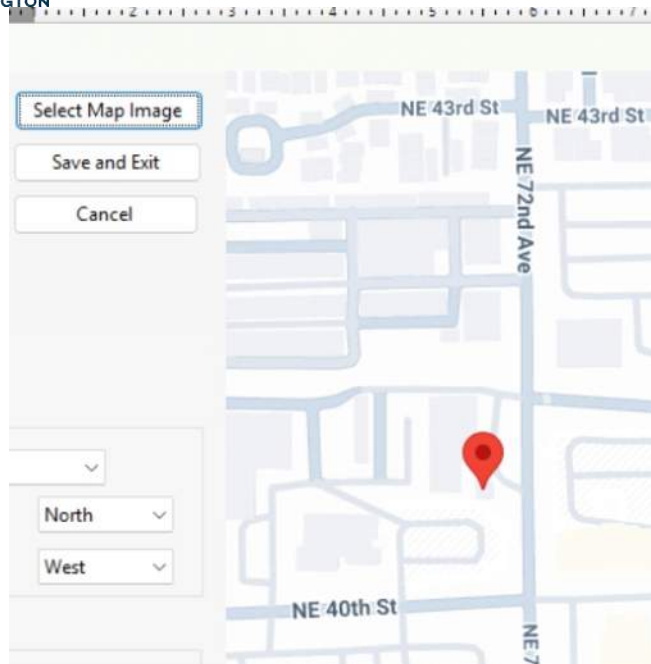
\*\* SPEED DATA COLLECTED HERE MAY BE INFLUENCED BY INTERSECTION AND CURVE AT NORTHEAST 40<sup>TH</sup> STREET AND MAY NOT BE REPRESENTATIVE OF SEGMENT SPEED.

The following pages show the data collected at segments.

## Location



Latitude: 45.651428  
Longitude: -122.599533



## Analysis Time Period



Start	End
11/4/2025 12:00 AM	11/11/2025 7:04 PM

## Vehicles Analyzed



# 37,332

## Motorcycles



Motorcycles  
Volume: 1,058  
Pct of Total: 2.8%  
Average Speed: 14 MPH  
Average Length: 5' 2"

## Passenger Cars



Passenger Cars  
Volume: 25,978  
Pct of Total: 69.6%  
Average Speed: 22 MPH  
Average Length: 12' 5"

## Light Trucks and Vans



Light Trucks and Vans  
Volume: 8,733  
Pct of Total: 23.4%  
Average Speed: 24 MPH  
Average Length: 16' 8"

## Single Unit Trucks



Single Unit Trucks  
Volume: 1,450  
Pct of Total: 3.9%  
Average Speed: 22 MPH  
Average Length: 22' 10"

## Buses



Buses  
Volume: 87  
Pct of Total: 0.2%  
Average Speed: 25 MPH  
Average Length: 40' 2"

## Multi Unit Trucks



Multi Unit Trucks  
Volume: 26  
Pct of Total: 0.1%  
Average Speed: 24 MPH  
Average Length: 55' 2"

72nd ave and NE 41st St south leg

Site Code:

Station ID:

Location 1:

Location 2:

Latitude:

Longitude:

Direction: South, Lane 1



File Name:  
 Date Printed:  
 Start Date:  
 End Date:  
 GPS Accuracy:  
 Location Verified:

11/5/2025	0 - 15	> 15 -	> 20 -	> 25 -	> 30 -	> 35 -	> 40 -	> 45 -	> 50 -	> 55 -	> 60 -	> 65 -	> 70	Total
Time	MPH	20 MPH	25 MPH	30 MPH	35 MPH	40 MPH	45 MPH	50 MPH	55 MPH	60 MPH	65 MPH	70 MPH	MPH	
12:00 AM	0	3	2	5	3	0	0	0	0	0	0	0	0	13
1:00	1	3	5	3	3	1	0	0	0	0	0	0	0	16
2:00	2	1	5	5	2	1	0	0	0	0	0	0	0	16
3:00	0	2	3	5	1	1	0	0	0	0	0	0	0	12
4:00	4	0	3	12	10	2	0	0	0	0	0	0	0	31
5:00	9	12	11	20	14	3	1	0	0	0	0	0	0	70
6:00	11	10	20	28	22	3	0	0	0	0	0	0	0	94
7:00	6	24	30	43	32	6	2	0	0	0	0	0	0	143
8:00	22	34	49	57	28	3	1	0	0	0	0	0	0	194
9:00	15	33	43	42	7	0	0	1	0	0	0	0	0	141
10:00	20	25	30	35	12	1	0	0	0	0	0	0	0	123
11:00	40	65	40	46	10	4	0	0	0	0	0	0	0	205
12:00 PM	27	46	30	39	19	1	0	0	0	0	0	0	0	162
1:00	35	55	41	38	18	2	0	0	0	0	0	0	0	189
2:00	19	37	53	33	14	1	0	0	0	0	0	0	0	157
3:00	32	49	43	61	21	2	0	0	0	0	0	0	0	208
4:00	33	62	39	70	17	2	0	0	0	0	0	0	0	223
5:00	26	51	47	73	25	7	0	0	0	0	0	0	0	229
6:00	13	25	35	37	17	2	1	0	0	0	0	0	0	130
7:00	15	26	27	18	13	1	0	0	0	0	0	0	0	100
8:00	6	16	17	27	12	0	0	0	0	0	0	0	0	78
9:00	16	19	15	29	14	3	0	0	0	0	0	0	0	96
10:00	5	9	9	15	4	2	0	0	0	0	0	0	0	44
11:00	7	6	6	6	4	2	0	0	0	0	0	0	0	31
Total	364	613	603	747	322	50	5	1	0	0	0	0	0	2705

72nd ave and NE 41st St south leg

Site Code:

Station ID:

Location 1:

Location 2:

Latitude:

Longitude:

Direction: South, Lane 1



File Name:  
 Date Printed:  
 Start Date:  
 End Date:  
 GPS Accuracy:  
 Location Verified:

11/6/2025	0 - 15	> 15 -	> 20 -	> 25 -	> 30 -	> 35 -	> 40 -	> 45 -	> 50 -	> 55 -	> 60 -	> 65 -	> 70	Total
Time	MPH	20 MPH	25 MPH	30 MPH	35 MPH	40 MPH	45 MPH	50 MPH	55 MPH	60 MPH	65 MPH	70 MPH	MPH	
12:00 AM	3	1	3	3	2	0	0	0	0	0	0	0	0	12
1:00	2	1	1	5	3	0	0	0	0	0	0	0	0	12
2:00	2	3	2	2	3	0	0	0	0	0	0	0	0	12
3:00	1	3	1	6	4	0	0	1	0	0	0	0	0	16
4:00	2	3	9	8	6	2	0	0	0	0	0	0	0	30
5:00	8	15	16	13	16	9	1	0	0	0	0	0	0	78
6:00	3	6	15	33	19	4	0	0	0	0	0	0	0	80
7:00	11	21	31	42	27	3	0	0	0	0	0	0	0	135
8:00	23	26	35	51	34	3	0	0	0	0	0	0	0	172
9:00	19	31	36	29	16	2	1	0	0	0	0	0	0	134
10:00	19	28	31	32	12	1	0	0	0	0	0	0	0	123
11:00	29	40	38	49	22	1	0	0	0	0	0	0	0	179
12:00 PM	25	53	38	57	22	5	0	0	0	0	0	0	0	200
1:00	32	43	50	39	27	2	0	0	0	0	0	0	0	193
2:00	25	48	37	48	22	2	0	0	0	0	0	0	0	182
3:00	21	47	44	41	22	3	0	0	0	0	0	0	0	178
4:00	21	51	49	55	17	3	1	0	0	0	0	0	0	197
5:00	17	43	31	48	16	2	0	0	0	0	0	0	0	157
6:00	8	30	24	37	11	1	0	0	0	0	0	0	0	111
7:00	7	14	23	38	11	2	0	0	0	0	0	0	0	95
8:00	1	17	22	34	7	0	0	0	0	0	0	0	0	81
9:00	1	14	13	24	12	2	0	0	0	0	0	0	0	66
10:00	6	8	8	10	4	1	1	0	0	0	0	0	0	38
11:00	4	12	4	6	2	0	0	0	0	0	0	0	0	28
Total	290	558	561	710	337	48	4	1	0	0	0	0	0	2509

72nd ave and NE 41st St south leg

Site Code:

Station ID:

Location 1:

Location 2:

Latitude:

Longitude:

Direction: South, Lane 1



File Name:  
 Date Printed:  
 Start Date:  
 End Date:  
 GPS Accuracy:  
 Location Verified:

11/7/2025	0 - 15	> 15 -	> 20 -	> 25 -	> 30 -	> 35 -	> 40 -	> 45 -	> 50 -	> 55 -	> 60 -	> 65 -	> 70	Total
Time	MPH	20 MPH	25 MPH	30 MPH	35 MPH	40 MPH	45 MPH	50 MPH	55 MPH	60 MPH	65 MPH	70 MPH	MPH	
12:00 AM	1	2	8	6	3	0	0	0	0	0	0	0	0	20
1:00	0	1	4	6	2	0	0	0	0	0	0	0	0	13
2:00	1	1	6	4	2	0	0	0	0	0	0	0	0	14
3:00	1	3	1	4	6	1	0	0	0	0	0	0	0	16
4:00	1	4	3	2	4	2	0	0	0	0	0	0	0	16
5:00	1	8	8	17	12	7	0	0	0	0	0	0	0	53
6:00	2	13	13	25	18	6	0	0	0	0	0	0	0	77
7:00	5	20	24	50	20	3	0	0	0	0	0	0	0	122
8:00	8	27	21	42	22	3	1	0	0	0	0	0	0	124
9:00	6	20	28	39	14	4	0	0	0	0	0	0	0	111
10:00	16	30	36	41	15	1	0	0	0	0	0	0	0	139
11:00	20	41	36	41	15	1	0	0	0	0	0	0	0	154
12:00 PM	18	41	61	45	15	7	0	0	0	0	0	0	0	187
1:00	15	40	39	45	19	1	0	1	0	0	0	0	0	160
2:00	27	35	38	39	21	1	0	0	0	0	0	0	0	161
3:00	27	51	49	49	23	2	0	0	0	0	0	0	0	201
4:00	37	42	52	53	17	3	0	0	0	0	0	0	0	204
5:00	25	35	28	40	28	4	0	0	0	0	0	0	0	160
6:00	18	24	30	45	13	2	0	0	0	0	0	0	0	132
7:00	11	19	15	35	16	1	1	0	0	0	0	0	0	98
8:00	11	21	9	27	15	0	0	0	0	0	0	0	0	83
9:00	16	10	15	20	5	2	1	0	0	0	0	0	0	69
10:00	15	14	19	15	11	1	0	0	0	0	0	0	0	75
11:00	8	9	11	6	5	0	0	0	0	0	0	0	0	39
Total	290	511	554	696	321	52	3	1	0	0	0	0	0	2428

72nd ave and NE 41st St south leg

Site Code:

Station ID:

Location 1:

Location 2:

Latitude:

Longitude:

Direction: South, Lane 1



File Name:  
 Date Printed:  
 Start Date:  
 End Date:  
 GPS Accuracy:  
 Location Verified:

11/8/2025	0 - 15	> 15 -	> 20 -	> 25 -	> 30 -	> 35 -	> 40 -	> 45 -	> 50 -	> 55 -	> 60 -	> 65 -	> 70	Total
Time	MPH	20 MPH	25 MPH	30 MPH	35 MPH	40 MPH	45 MPH	50 MPH	55 MPH	60 MPH	65 MPH	70 MPH	MPH	
12:00 AM	8	7	11	7	5	1	0	0	0	0	0	0	0	39
1:00	2	3	1	4	2	0	0	0	0	0	0	0	0	12
2:00	2	4	1	3	2	0	0	0	0	0	0	0	0	12
3:00	1	0	1	5	2	0	0	0	0	0	0	0	0	9
4:00	1	1	3	5	1	0	0	0	0	0	0	0	0	11
5:00	7	10	3	5	1	0	0	0	0	0	0	0	0	26
6:00	4	7	7	11	10	1	0	0	0	0	0	0	0	40
7:00	5	9	10	15	11	2	0	0	0	0	0	0	0	52
8:00	17	10	11	26	13	10	0	0	0	0	0	0	0	87
9:00	19	19	14	35	29	0	2	1	0	0	0	0	0	119
10:00	16	21	19	51	25	5	0	0	0	0	0	0	0	137
11:00	10	20	34	48	26	4	0	0	0	0	0	0	0	142
12:00 PM	13	23	31	54	23	4	1	0	0	0	0	0	0	149
1:00	8	27	20	49	32	2	1	0	0	0	0	0	0	139
2:00	20	28	27	53	21	4	0	0	0	0	0	0	0	153
3:00	10	22	21	42	28	4	1	0	0	0	0	0	0	128
4:00	20	24	27	46	27	5	0	0	0	0	0	0	0	149
5:00	29	37	24	33	12	2	0	0	0	0	0	0	0	137
6:00	17	19	18	33	14	1	0	0	0	0	0	0	0	102
7:00	17	16	24	35	8	0	0	0	0	0	0	0	0	100
8:00	15	18	19	22	11	3	0	0	0	0	0	0	0	88
9:00	11	9	11	25	9	1	0	0	0	0	0	0	0	66
10:00	10	9	11	21	6	2	0	0	0	0	0	0	0	59
11:00	11	9	7	13	3	1	0	0	0	0	0	0	0	44
Total	273	352	355	641	321	52	5	1	0	0	0	0	0	2000

72nd ave and NE 41stStsouth leg  
 Site Code:  
 Station ID:  
 Location 1:  
 Location 2:  
 Latitude:  
 Longitude:  
 Direction: South, Lane 1



File Name:  
 Date Printed:  
 Start Date:  
 End Date:  
 GPS Accuracy:  
 Location Verified:

11/9/2025	0 - 15	> 15 -	> 20 -	> 25 -	> 30 -	> 35 -	> 40 -	> 45 -	> 50 -	> 55 -	> 60 -	> 65 -	> 70	Total
Time	MPH	20 MPH	25 MPH	30 MPH	35 MPH	40 MPH	45 MPH	50 MPH	55 MPH	60 MPH	65 MPH	70 MPH	MPH	
12:00 AM	3	3	4	6	7	0	0	0	0	0	0	0	0	23
1:00	4	4	1	3	2	0	0	0	0	0	0	0	0	14
2:00	3	2	8	7	2	2	0	0	0	0	0	0	0	24
3:00	1	3	0	4	2	0	0	0	0	0	0	0	0	10
4:00	1	1	3	3	1	0	0	0	0	0	0	0	0	9
5:00	8	6	6	7	3	1	0	0	0	0	0	0	0	31
6:00	6	3	5	12	7	0	3	0	0	0	0	0	0	36
7:00	12	10	6	18	8	1	0	0	0	0	0	0	0	55
8:00	11	14	8	15	15	3	0	0	0	0	0	0	0	66
9:00	18	18	16	25	28	4	0	0	0	0	0	0	0	109
10:00	17	29	30	46	17	1	1	0	0	0	0	0	0	141
11:00	11	28	24	37	26	4	0	0	0	0	0	0	0	130
12:00 PM	11	31	17	43	30	4	1	0	0	0	0	0	0	137
1:00	33	80	71	52	28	2	0	0	0	0	0	0	0	266
2:00	21	33	19	63	25	3	0	0	0	0	0	0	0	164
3:00	15	12	22	40	30	4	1	0	0	0	0	0	0	124
4:00	16	20	14	47	21	4	0	0	0	0	0	0	0	122
5:00	14	18	22	54	15	7	0	0	0	0	0	0	0	130
6:00	14	14	16	30	12	6	0	0	0	0	0	0	0	92
7:00	15	24	19	38	16	1	0	0	0	0	0	0	0	113
8:00	21	15	16	31	12	2	1	0	0	0	0	0	0	98
9:00	10	7	14	14	6	1	1	0	0	0	0	0	0	53
10:00	11	7	7	7	3	0	0	1	0	0	0	0	0	36
11:00	3	5	9	12	7	3	0	1	0	0	0	0	0	40
Total	279	387	357	614	323	53	8	2	0	0	0	0	0	2023

72nd ave and NE 41stStsouth leg

Site Code:

Station ID:

Location 1:

Location 2:

Latitude:

Longitude:

Direction: South, Lane 1



File Name:  
Date Printed:  
Start Date:  
End Date:  
GPS Accuracy:  
Location Verified:

11/10/2025	0 - 15	> 15 -	> 20 -	> 25 -	> 30 -	> 35 -	> 40 -	> 45 -	> 50 -	> 55 -	> 60 -	> 65 -	> 70	Total
Time	MPH	20 MPH	25 MPH	30 MPH	35 MPH	40 MPH	45 MPH	50 MPH	55 MPH	60 MPH	65 MPH	70 MPH	MPH	
12:00 AM	4	1	6	0	5	0	0	0	0	0	0	0	0	16
1:00	2	4	2	5	0	1	0	0	0	0	0	0	0	14
2:00	1	1	3	2	2	1	0	0	0	0	0	0	0	10
3:00	1	3	2	7	0	1	1	0	0	0	0	0	0	15
4:00	4	2	7	8	4	1	0	0	0	0	0	0	0	26
5:00	8	8	7	30	9	8	0	1	0	0	0	0	0	71
6:00	10	12	7	31	15	1	0	1	0	0	0	0	0	77
7:00	13	16	19	34	20	4	0	0	0	0	0	0	0	106
8:00	30	28	23	42	17	5	0	0	0	0	0	0	0	145
9:00	31	30	16	30	19	2	0	0	0	0	0	0	0	128
10:00	31	36	40	43	20	3	0	0	0	0	0	0	0	173
11:00	15	35	39	38	12	2	0	0	0	0	0	0	0	141
12:00 PM	30	46	47	44	15	5	0	0	0	0	0	0	0	187
1:00	26	38	47	39	11	1	0	0	0	0	0	0	0	162
2:00	37	47	42	43	11	1	0	0	0	0	0	0	0	181
3:00	34	38	45	38	19	4	1	0	0	0	0	0	0	179
4:00	34	43	34	46	15	1	0	0	0	0	0	0	0	173
5:00	30	26	29	51	17	3	1	0	0	0	0	0	0	157
6:00	21	26	24	44	16	6	0	0	0	0	0	0	0	137
7:00	37	28	25	34	13	1	0	0	0	0	0	0	0	138
8:00	17	20	9	23	11	1	0	0	0	0	0	0	0	81
9:00	12	12	17	13	8	0	2	0	0	0	0	0	0	64
10:00	9	6	15	10	6	1	0	0	0	0	0	0	0	47
11:00	*	*	*	*	*	*	*	*	*	*	*	*	*	0
Total	437	506	505	655	265	53	5	2	0	0	0	0	0	2428
Grand Total	1933	2927	2935	4063	1889	308	30	8	0	0	0	0	0	14093
Stats		Percentile	15th	50th	85th	95th								
		Speed	15	23	29	33								
Mean Speed (Average)			23.2											
10 MPH Pace Speed			21-30											
Number in Pace			6998											
Percent in Pace			50.0%											
Number > 45 MPH			8											
Percent > 45 MPH			0.1%											

72nd ave and NE 41st St south leg  
 Site Code:  
 Station ID:  
 Location 1:  
 Location 2:  
 Latitude:  
 Longitude:  
 Direction: North, Lane 2



File Name:  
 Date Printed:  
 Start Date:  
 End Date:  
 GPS Accuracy:  
 Location Verified:

11/5/2025	0 - 15	> 15 -	> 20 -	> 25 -	> 30 -	> 35 -	> 40 -	> 45 -	> 50 -	> 55 -	> 60 -	> 65 -	> 70	Total
Time	MPH	20 MPH	25 MPH	30 MPH	35 MPH	40 MPH	45 MPH	50 MPH	55 MPH	60 MPH	65 MPH	70 MPH	MPH	
12:00 AM	8	5	6	4	3	2	0	1	0	0	0	0	0	29
1:00	7	4	3	2	3	3	0	0	0	0	0	0	0	22
2:00	4	3	2	6	3	0	0	0	0	0	0	0	0	18
3:00	0	1	1	0	1	0	0	0	0	0	0	0	0	3
4:00	4	1	1	1	1	0	0	0	0	0	0	0	0	8
5:00	6	6	2	8	3	0	0	0	0	0	0	0	0	25
6:00	17	36	10	13	6	1	0	0	0	0	0	0	0	83
7:00	34	82	25	33	10	2	0	0	0	1	0	1	0	188
8:00	28	96	47	39	14	0	0	0	0	0	0	0	0	224
9:00	36	41	32	31	6	0	0	0	0	0	0	0	0	146
10:00	37	47	24	25	1	0	0	0	0	0	0	0	0	134
11:00	38	51	36	22	3	0	0	0	0	0	0	0	0	150
12:00 PM	55	68	47	27	7	0	0	0	0	0	0	0	0	204
1:00	50	50	52	40	4	2	0	0	0	0	0	0	0	198
2:00	70	67	52	36	7	0	0	0	0	0	1	0	0	233
3:00	30	44	50	71	22	4	0	0	0	0	0	0	0	221
4:00	33	35	43	65	15	1	1	0	0	0	0	0	0	193
5:00	40	55	59	90	21	0	0	0	0	0	0	0	0	265
6:00	47	41	43	60	8	0	0	1	0	0	0	0	0	200
7:00	28	34	39	51	8	0	0	0	0	0	0	0	0	160
8:00	13	19	31	31	9	1	0	0	0	0	0	0	0	104
9:00	21	23	20	27	9	2	0	0	0	0	0	0	0	102
10:00	13	14	16	15	1	0	0	1	0	0	0	0	0	60
11:00	7	6	6	12	8	0	0	0	0	0	0	0	0	39
Total	626	829	647	709	173	18	1	3	0	1	1	1	0	3009

72nd ave and NE 41st St south leg

Site Code:

Station ID:

Location 1:

Location 2:

Latitude:

Longitude:

Direction: North, Lane 2



File Name:  
 Date Printed:  
 Start Date:  
 End Date:  
 GPS Accuracy:  
 Location Verified:

11/6/2025	0 - 15	> 15 -	> 20 -	> 25 -	> 30 -	> 35 -	> 40 -	> 45 -	> 50 -	> 55 -	> 60 -	> 65 -	> 70	Total
Time	MPH	20 MPH	25 MPH	30 MPH	35 MPH	40 MPH	45 MPH	50 MPH	55 MPH	60 MPH	65 MPH	70 MPH	MPH	
12:00 AM	8	5	5	8	0	1	0	0	0	0	0	0	0	27
1:00	3	4	4	4	1	0	0	0	0	0	0	0	0	16
2:00	4	6	1	3	2	0	0	0	0	0	0	0	0	16
3:00	2	0	0	3	0	0	0	0	0	0	0	0	0	5
4:00	6	0	1	4	1	0	0	0	0	0	0	0	0	12
5:00	5	3	0	9	4	0	0	0	0	0	0	0	0	21
6:00	13	23	9	20	2	0	0	0	0	0	0	0	0	67
7:00	31	75	22	27	9	1	0	0	0	0	0	0	0	165
8:00	31	87	49	51	14	0	0	0	0	0	0	2	0	234
9:00	24	55	22	24	3	0	1	0	0	0	0	0	0	129
10:00	26	35	26	20	5	0	0	0	0	0	0	0	0	112
11:00	43	52	41	29	7	0	0	0	0	0	0	0	0	172
12:00 PM	39	54	50	38	4	1	0	0	0	0	0	0	0	186
1:00	47	73	49	40	11	0	0	0	0	0	0	0	1	221
2:00	45	36	47	57	10	1	0	0	0	0	0	0	0	196
3:00	40	51	59	64	17	3	0	0	0	0	0	0	1	235
4:00	34	53	53	63	8	2	0	0	0	0	0	0	0	213
5:00	38	34	59	69	7	1	0	0	1	0	0	0	0	209
6:00	24	47	33	51	9	0	0	0	0	0	0	0	0	164
7:00	29	28	39	36	13	3	0	0	0	0	0	0	0	148
8:00	19	13	27	23	7	1	0	0	0	0	0	0	0	90
9:00	21	16	21	36	8	1	0	0	0	0	0	0	0	103
10:00	11	12	14	17	5	0	0	0	0	0	0	0	0	59
11:00	10	8	8	5	1	1	1	0	0	0	0	0	0	34
Total	553	770	639	701	148	16	2	0	1	0	0	2	2	2834

72nd ave and NE 41stStsouth leg  
 Site Code:  
 Station ID:  
 Location 1:  
 Location 2:  
 Latitude:  
 Longitude:  
 Direction: North, Lane 2



File Name:  
 Date Printed:  
 Start Date:  
 End Date:  
 GPS Accuracy:  
 Location Verified:

11/7/2025	0 - 15	> 15 -	> 20 -	> 25 -	> 30 -	> 35 -	> 40 -	> 45 -	> 50 -	> 55 -	> 60 -	> 65 -	> 70	Total
Time	MPH	20 MPH	25 MPH	30 MPH	35 MPH	40 MPH	45 MPH	50 MPH	55 MPH	60 MPH	65 MPH	70 MPH	MPH	
12:00 AM	3	6	6	10	1	0	0	0	0	0	0	0	0	26
1:00	5	3	3	4	6	0	0	0	0	0	0	0	0	21
2:00	6	5	3	4	1	0	0	0	0	0	0	0	0	19
3:00	0	0	0	3	1	1	0	0	0	0	0	0	0	5
4:00	3	1	1	2	1	0	0	0	0	0	0	0	0	8
5:00	7	8	3	7	2	0	0	0	0	0	0	0	0	27
6:00	14	22	5	14	3	3	0	0	0	0	0	0	0	61
7:00	23	58	22	20	12	0	0	0	0	2	0	0	0	137
8:00	36	70	32	32	4	0	0	0	0	0	0	0	0	174
9:00	38	44	21	17	6	2	0	0	0	0	0	0	0	128
10:00	25	43	26	26	4	0	0	0	0	0	0	0	0	124
11:00	26	46	38	21	6	1	0	0	0	0	0	0	0	138
12:00 PM	38	79	61	42	10	1	0	0	0	0	0	0	0	231
1:00	40	62	43	47	9	0	0	0	0	0	0	0	0	201
2:00	36	58	54	49	18	1	0	0	1	0	0	0	0	217
3:00	27	53	46	57	21	1	0	1	0	0	1	0	0	207
4:00	27	47	35	65	14	2	0	0	0	0	0	0	0	190
5:00	31	45	54	68	15	2	0	0	0	0	0	0	0	215
6:00	38	39	41	55	19	2	0	0	0	0	0	0	0	194
7:00	18	27	33	41	12	1	1	1	0	0	0	0	0	134
8:00	22	27	18	32	7	1	0	0	0	0	0	0	0	107
9:00	19	19	20	23	9	4	0	0	0	0	0	0	0	94
10:00	9	18	20	19	10	0	0	0	0	0	0	0	0	76
11:00	16	15	7	17	4	0	0	0	0	0	0	0	0	59
Total	507	795	592	675	195	22	1	2	1	2	1	0	0	2793

72nd ave and NE 41stStsouth leg

Site Code:

Station ID:

Location 1:

Location 2:

Latitude:

Longitude:

Direction: North, Lane 2



File Name:  
 Date Printed:  
 Start Date:  
 End Date:  
 GPS Accuracy:  
 Location Verified:

11/8/2025	0 - 15	> 15 -	> 20 -	> 25 -	> 30 -	> 35 -	> 40 -	> 45 -	> 50 -	> 55 -	> 60 -	> 65 -	> 70	Total
Time	MPH	20 MPH	25 MPH	30 MPH	35 MPH	40 MPH	45 MPH	50 MPH	55 MPH	60 MPH	65 MPH	70 MPH	MPH	
12:00 AM	5	5	6	19	4	1	0	0	0	0	0	0	0	40
1:00	6	6	1	3	6	0	0	0	0	0	0	0	0	22
2:00	9	5	6	5	4	2	0	0	0	0	0	0	0	31
3:00	1	3	0	2	2	0	0	0	0	0	0	0	0	8
4:00	1	2	1	1	0	0	0	0	0	0	0	0	0	5
5:00	1	3	7	2	1	0	0	0	0	0	0	0	0	14
6:00	8	9	4	8	2	1	0	0	0	0	0	0	0	32
7:00	6	12	10	7	7	0	0	0	0	0	0	0	0	42
8:00	15	16	9	16	10	2	0	0	0	0	0	0	0	68
9:00	18	22	9	19	9	2	0	0	0	0	0	0	0	79
10:00	15	18	21	30	8	0	0	0	0	0	0	0	0	92
11:00	31	37	30	44	16	2	0	0	0	0	0	0	0	160
12:00 PM	31	28	19	40	23	0	1	0	0	0	0	0	0	142
1:00	27	44	36	34	19	4	0	0	0	0	0	0	0	164
2:00	25	37	34	44	9	3	0	0	0	0	0	0	0	152
3:00	36	40	35	72	23	1	2	0	0	0	0	0	0	209
4:00	34	49	37	69	16	2	1	1	0	0	0	0	0	209
5:00	50	31	25	34	11	2	0	0	1	1	0	0	0	155
6:00	42	31	19	44	15	5	0	0	0	0	0	0	0	156
7:00	20	22	21	45	9	1	0	0	0	0	0	0	0	118
8:00	14	27	24	38	7	1	1	0	0	0	0	0	0	112
9:00	17	20	19	12	10	1	0	0	1	0	0	0	0	80
10:00	12	19	8	17	6	1	0	0	0	0	0	0	0	63
11:00	12	7	10	12	6	1	0	0	0	0	0	0	0	48
Total	436	493	391	617	223	32	5	1	2	1	0	0	0	2201

72nd ave and NE 41st St south leg  
 Site Code:  
 Station ID:  
 Location 1:  
 Location 2:  
 Latitude:  
 Longitude:  
 Direction: North, Lane 2



File Name:  
 Date Printed:  
 Start Date:  
 End Date:  
 GPS Accuracy:  
 Location Verified:

11/9/2025	0 - 15	> 15 -	> 20 -	> 25 -	> 30 -	> 35 -	> 40 -	> 45 -	> 50 -	> 55 -	> 60 -	> 65 -	> 70	Total
Time	MPH	20 MPH	25 MPH	30 MPH	35 MPH	40 MPH	45 MPH	50 MPH	55 MPH	60 MPH	65 MPH	70 MPH	MPH	
12:00 AM	8	13	11	14	5	0	0	1	0	0	0	0	0	52
1:00	3	5	0	7	2	2	0	0	0	0	0	0	0	19
2:00	10	2	2	7	1	1	0	0	0	0	0	0	0	23
3:00	5	1	4	6	2	0	0	0	0	0	0	0	0	18
4:00	2	0	2	2	0	0	0	0	0	0	0	0	0	6
5:00	1	2	1	4	0	0	0	1	0	0	0	0	0	9
6:00	2	3	5	2	1	0	0	0	0	0	0	0	0	13
7:00	4	17	4	6	5	0	0	0	0	0	0	0	0	36
8:00	21	28	21	25	12	1	1	0	0	0	0	0	0	109
9:00	18	37	24	31	7	1	1	0	0	0	0	0	0	119
10:00	40	83	43	46	20	1	1	0	0	0	0	0	0	234
11:00	59	76	31	29	15	1	0	0	0	0	0	0	0	211
12:00 PM	20	26	27	45	15	1	1	0	0	0	0	0	0	135
1:00	19	20	26	51	15	1	0	1	0	0	0	0	0	133
2:00	19	29	33	57	13	2	1	0	0	0	0	0	0	154
3:00	18	18	19	46	18	3	1	0	0	0	1	0	0	124
4:00	16	35	30	48	18	1	1	0	0	0	0	0	0	149
5:00	29	44	38	60	12	2	1	0	0	0	0	0	0	186
6:00	25	47	33	53	19	3	1	1	0	0	0	0	0	182
7:00	15	18	13	48	10	0	0	1	0	0	0	0	0	105
8:00	21	20	18	32	11	0	0	0	0	0	0	0	0	102
9:00	10	12	19	19	5	3	0	0	0	0	0	0	0	68
10:00	8	6	9	17	7	1	0	0	0	0	0	0	0	48
11:00	8	5	6	12	8	0	0	0	0	0	0	0	0	39
<b>Total</b>	<b>381</b>	<b>547</b>	<b>419</b>	<b>667</b>	<b>221</b>	<b>24</b>	<b>9</b>	<b>5</b>	<b>0</b>	<b>0</b>	<b>1</b>	<b>0</b>	<b>0</b>	<b>2274</b>

72nd ave and NE 41st St south leg  
 Site Code:  
 Station ID:  
 Location 1:  
 Location 2:  
 Latitude:  
 Longitude:  
 Direction: North, Lane 2



File Name:  
 Date Printed:  
 Start Date:  
 End Date:  
 GPS Accuracy:  
 Location Verified:

11/10/2025	0 - 15	> 15 -	> 20 -	> 25 -	> 30 -	> 35 -	> 40 -	> 45 -	> 50 -	> 55 -	> 60 -	> 65 -	> 70	Total
Time	MPH	20 MPH	25 MPH	30 MPH	35 MPH	40 MPH	45 MPH	50 MPH	55 MPH	60 MPH	65 MPH	70 MPH	MPH	
12:00 AM	3	8	2	8	3	1	0	0	0	0	0	0	0	25
1:00	4	7	0	8	0	1	0	0	0	0	0	0	0	20
2:00	5	6	3	3	2	0	0	0	0	0	0	0	0	19
3:00	2	0	0	2	0	0	0	0	0	0	0	0	0	4
4:00	1	0	1	1	1	0	0	0	1	0	0	0	0	5
5:00	4	7	2	8	1	0	0	0	0	0	0	0	0	22
6:00	6	25	9	15	5	1	2	0	0	0	0	0	0	63
7:00	10	55	23	24	10	3	0	0	0	0	0	0	0	125
8:00	26	77	29	37	6	1	0	0	0	0	1	0	0	177
9:00	30	38	30	17	0	0	0	0	0	0	0	0	0	115
10:00	30	45	31	28	5	0	0	0	0	0	0	0	0	139
11:00	40	39	38	21	3	0	0	0	0	0	0	0	0	141
12:00 PM	36	51	44	33	6	1	0	0	0	0	0	0	0	171
1:00	47	64	49	32	5	0	0	0	0	0	0	0	0	197
2:00	37	46	46	47	5	0	0	0	0	1	0	0	0	182
3:00	34	45	50	51	6	1	0	0	0	0	0	0	0	187
4:00	38	42	38	54	11	0	0	0	0	0	0	0	0	183
5:00	32	48	45	73	22	1	1	0	0	0	0	0	0	222
6:00	26	34	43	55	26	2	0	0	0	0	0	0	0	186
7:00	23	44	30	27	15	1	0	0	0	0	0	0	0	140
8:00	17	20	23	32	5	3	1	0	1	0	0	0	0	102
9:00	9	13	15	30	10	2	0	0	0	0	0	0	0	79
10:00	20	11	11	15	6	1	0	0	0	0	0	0	0	64
11:00	*	*	*	*	*	*	*	*	*	*	*	*	*	0
Total	480	725	562	621	153	19	4	0	2	1	1	0	0	2568
Grand Total	2983	4159	3250	3990	1113	131	22	11	6	5	4	3	2	15679
Stats		Percentile	15th	50th	85th	95th								
		Speed	14	21	28	30								
Mean Speed (Average)			21.1											
10 MPH Pace Speed			16-25											
Number in Pace			7409											
Percent in Pace			47.0%											
Number > 45 MPH			31											
Percent > 45 MPH			0.2%											

72nd ave and NE 41stStsouth leg

Site Code:

Station ID:

Location 1:

Location 2:

Latitude:

Longitude:

Direction: Combined



File Name:  
Date Printed:  
Start Date:  
End Date:  
GPS Accuracy:  
Location Verified:

11/5/2025	0 - 15	> 15 -	> 20 -	> 25 -	> 30 -	> 35 -	> 40 -	> 45 -	> 50 -	> 55 -	> 60 -	> 65 -	> 70	Total
Time	MPH	20 MPH	25 MPH	30 MPH	35 MPH	40 MPH	45 MPH	50 MPH	55 MPH	60 MPH	65 MPH	70 MPH	MPH	
12:00 AM	8	8	8	9	6	2	0	1	0	0	0	0	0	42
1:00	8	7	8	5	6	4	0	0	0	0	0	0	0	38
2:00	6	4	7	11	5	1	0	0	0	0	0	0	0	34
3:00	0	3	4	5	2	1	0	0	0	0	0	0	0	15
4:00	8	1	4	13	11	2	0	0	0	0	0	0	0	39
5:00	15	18	13	28	17	3	1	0	0	0	0	0	0	95
6:00	28	46	30	41	28	4	0	0	0	0	0	0	0	177
7:00	40	106	55	76	42	8	2	0	0	1	0	1	0	331
8:00	50	130	96	96	42	3	1	0	0	0	0	0	0	418
9:00	51	74	75	73	13	0	0	1	0	0	0	0	0	287
10:00	57	72	54	60	13	1	0	0	0	0	0	0	0	257
11:00	78	116	76	68	13	4	0	0	0	0	0	0	0	355
12:00 PM	82	114	77	66	26	1	0	0	0	0	0	0	0	366
1:00	85	105	93	78	22	4	0	0	0	0	0	0	0	387
2:00	89	104	105	69	21	1	0	0	0	0	1	0	0	390
3:00	62	93	93	132	43	6	0	0	0	0	0	0	0	429
4:00	66	97	82	135	32	3	1	0	0	0	0	0	0	416
5:00	66	106	106	163	46	7	0	0	0	0	0	0	0	494
6:00	60	66	78	97	25	2	1	1	0	0	0	0	0	330
7:00	43	60	66	69	21	1	0	0	0	0	0	0	0	260
8:00	19	35	48	58	21	1	0	0	0	0	0	0	0	182
9:00	37	42	35	56	23	5	0	0	0	0	0	0	0	198
10:00	18	23	25	30	5	2	0	1	0	0	0	0	0	104
11:00	14	12	12	18	12	2	0	0	0	0	0	0	0	70
Total	990	1442	1250	1456	495	68	6	4	0	1	1	1	0	5714

72nd ave and NE 41st St south leg

Site Code:

Station ID:

Location 1:

Location 2:

Latitude:

Longitude:

Direction: Combined



File Name:  
 Date Printed:  
 Start Date:  
 End Date:  
 GPS Accuracy:  
 Location Verified:

11/6/2025	0 - 15	> 15 -	> 20 -	> 25 -	> 30 -	> 35 -	> 40 -	> 45 -	> 50 -	> 55 -	> 60 -	> 65 -	> 70	Total
Time	MPH	20 MPH	25 MPH	30 MPH	35 MPH	40 MPH	45 MPH	50 MPH	55 MPH	60 MPH	65 MPH	70 MPH	MPH	
12:00 AM	11	6	8	11	2	1	0	0	0	0	0	0	0	39
1:00	5	5	5	9	4	0	0	0	0	0	0	0	0	28
2:00	6	9	3	5	5	0	0	0	0	0	0	0	0	28
3:00	3	3	1	9	4	0	0	1	0	0	0	0	0	21
4:00	8	3	10	12	7	2	0	0	0	0	0	0	0	42
5:00	13	18	16	22	20	9	1	0	0	0	0	0	0	99
6:00	16	29	24	53	21	4	0	0	0	0	0	0	0	147
7:00	42	96	53	69	36	4	0	0	0	0	0	0	0	300
8:00	54	113	84	102	48	3	0	0	0	0	0	2	0	406
9:00	43	86	58	53	19	2	2	0	0	0	0	0	0	263
10:00	45	63	57	52	17	1	0	0	0	0	0	0	0	235
11:00	72	92	79	78	29	1	0	0	0	0	0	0	0	351
12:00 PM	64	107	88	95	26	6	0	0	0	0	0	0	0	386
1:00	79	116	99	79	38	2	0	0	0	0	0	0	1	414
2:00	70	84	84	105	32	3	0	0	0	0	0	0	0	378
3:00	61	98	103	105	39	6	0	0	0	0	0	0	1	413
4:00	55	104	102	118	25	5	1	0	0	0	0	0	0	410
5:00	55	77	90	117	23	3	0	0	1	0	0	0	0	366
6:00	32	77	57	88	20	1	0	0	0	0	0	0	0	275
7:00	36	42	62	74	24	5	0	0	0	0	0	0	0	243
8:00	20	30	49	57	14	1	0	0	0	0	0	0	0	171
9:00	22	30	34	60	20	3	0	0	0	0	0	0	0	169
10:00	17	20	22	27	9	1	1	0	0	0	0	0	0	97
11:00	14	20	12	11	3	1	1	0	0	0	0	0	0	62
Total	843	1328	1200	1411	485	64	6	1	1	0	0	2	2	5343

72nd ave and NE 41stStsouth leg

Site Code:

Station ID:

Location 1:

Location 2:

Latitude:

Longitude:

Direction: Combined



File Name:  
 Date Printed:  
 Start Date:  
 End Date:  
 GPS Accuracy:  
 Location Verified:

11/7/2025	0 - 15	> 15 -	> 20 -	> 25 -	> 30 -	> 35 -	> 40 -	> 45 -	> 50 -	> 55 -	> 60 -	> 65 -	> 70	Total
Time	MPH	20 MPH	25 MPH	30 MPH	35 MPH	40 MPH	45 MPH	50 MPH	55 MPH	60 MPH	65 MPH	70 MPH	MPH	
12:00 AM	4	8	14	16	4	0	0	0	0	0	0	0	0	46
1:00	5	4	7	10	8	0	0	0	0	0	0	0	0	34
2:00	7	6	9	8	3	0	0	0	0	0	0	0	0	33
3:00	1	3	1	7	7	2	0	0	0	0	0	0	0	21
4:00	4	5	4	4	5	2	0	0	0	0	0	0	0	24
5:00	8	16	11	24	14	7	0	0	0	0	0	0	0	80
6:00	16	35	18	39	21	9	0	0	0	0	0	0	0	138
7:00	28	78	46	70	32	3	0	0	0	2	0	0	0	259
8:00	44	97	53	74	26	3	1	0	0	0	0	0	0	298
9:00	44	64	49	56	20	6	0	0	0	0	0	0	0	239
10:00	41	73	62	67	19	1	0	0	0	0	0	0	0	263
11:00	46	87	74	62	21	2	0	0	0	0	0	0	0	292
12:00 PM	56	120	122	87	25	8	0	0	0	0	0	0	0	418
1:00	55	102	82	92	28	1	0	1	0	0	0	0	0	361
2:00	63	93	92	88	39	2	0	0	1	0	0	0	0	378
3:00	54	104	95	106	44	3	0	1	0	0	1	0	0	408
4:00	64	89	87	118	31	5	0	0	0	0	0	0	0	394
5:00	56	80	82	108	43	6	0	0	0	0	0	0	0	375
6:00	56	63	71	100	32	4	0	0	0	0	0	0	0	326
7:00	29	46	48	76	28	2	2	1	0	0	0	0	0	232
8:00	33	48	27	59	22	1	0	0	0	0	0	0	0	190
9:00	35	29	35	43	14	6	1	0	0	0	0	0	0	163
10:00	24	32	39	34	21	1	0	0	0	0	0	0	0	151
11:00	24	24	18	23	9	0	0	0	0	0	0	0	0	98
Total	797	1306	1146	1371	516	74	4	3	1	2	1	0	0	5221

72nd ave and NE 41stStsouth leg

Site Code:

Station ID:

Location 1:

Location 2:

Latitude:

Longitude:

Direction: Combined



File Name:  
 Date Printed:  
 Start Date:  
 End Date:  
 GPS Accuracy:  
 Location Verified:

11/8/2025	0 - 15	> 15 -	> 20 -	> 25 -	> 30 -	> 35 -	> 40 -	> 45 -	> 50 -	> 55 -	> 60 -	> 65 -	> 70	Total
Time	MPH	20 MPH	25 MPH	30 MPH	35 MPH	40 MPH	45 MPH	50 MPH	55 MPH	60 MPH	65 MPH	70 MPH	MPH	
12:00 AM	13	12	17	26	9	2	0	0	0	0	0	0	0	79
1:00	8	9	2	7	8	0	0	0	0	0	0	0	0	34
2:00	11	9	7	8	6	2	0	0	0	0	0	0	0	43
3:00	2	3	1	7	4	0	0	0	0	0	0	0	0	17
4:00	2	3	4	6	1	0	0	0	0	0	0	0	0	16
5:00	8	13	10	7	2	0	0	0	0	0	0	0	0	40
6:00	12	16	11	19	12	2	0	0	0	0	0	0	0	72
7:00	11	21	20	22	18	2	0	0	0	0	0	0	0	94
8:00	32	26	20	42	23	12	0	0	0	0	0	0	0	155
9:00	37	41	23	54	38	2	2	1	0	0	0	0	0	198
10:00	31	39	40	81	33	5	0	0	0	0	0	0	0	229
11:00	41	57	64	92	42	6	0	0	0	0	0	0	0	302
12:00 PM	44	51	50	94	46	4	2	0	0	0	0	0	0	291
1:00	35	71	56	83	51	6	1	0	0	0	0	0	0	303
2:00	45	65	61	97	30	7	0	0	0	0	0	0	0	305
3:00	46	62	56	114	51	5	3	0	0	0	0	0	0	337
4:00	54	73	64	115	43	7	1	1	0	0	0	0	0	358
5:00	79	68	49	67	23	4	0	0	1	1	0	0	0	292
6:00	59	50	37	77	29	6	0	0	0	0	0	0	0	258
7:00	37	38	45	80	17	1	0	0	0	0	0	0	0	218
8:00	29	45	43	60	18	4	1	0	0	0	0	0	0	200
9:00	28	29	30	37	19	2	0	0	1	0	0	0	0	146
10:00	22	28	19	38	12	3	0	0	0	0	0	0	0	122
11:00	23	16	17	25	9	2	0	0	0	0	0	0	0	92
Total	709	845	746	1258	544	84	10	2	2	1	0	0	0	4201

72nd ave and NE 41stStsouth leg

Site Code:

Station ID:

Location 1:

Location 2:

Latitude:

Longitude:

Direction: Combined



File Name:  
 Date Printed:  
 Start Date:  
 End Date:  
 GPS Accuracy:  
 Location Verified:

11/9/2025	0 - 15	> 15 -	> 20 -	> 25 -	> 30 -	> 35 -	> 40 -	> 45 -	> 50 -	> 55 -	> 60 -	> 65 -	> 70	Total
Time	MPH	20 MPH	25 MPH	30 MPH	35 MPH	40 MPH	45 MPH	50 MPH	55 MPH	60 MPH	65 MPH	70 MPH	MPH	
12:00 AM	11	16	15	20	12	0	0	1	0	0	0	0	0	75
1:00	7	9	1	10	4	2	0	0	0	0	0	0	0	33
2:00	13	4	10	14	3	3	0	0	0	0	0	0	0	47
3:00	6	4	4	10	4	0	0	0	0	0	0	0	0	28
4:00	3	1	5	5	1	0	0	0	0	0	0	0	0	15
5:00	9	8	7	11	3	1	0	1	0	0	0	0	0	40
6:00	8	6	10	14	8	0	3	0	0	0	0	0	0	49
7:00	16	27	10	24	13	1	0	0	0	0	0	0	0	91
8:00	32	42	29	40	27	4	1	0	0	0	0	0	0	175
9:00	36	55	40	56	35	5	1	0	0	0	0	0	0	228
10:00	57	112	73	92	37	2	2	0	0	0	0	0	0	375
11:00	70	104	55	66	41	5	0	0	0	0	0	0	0	341
12:00 PM	31	57	44	88	45	5	2	0	0	0	0	0	0	272
1:00	52	100	97	103	43	3	0	1	0	0	0	0	0	399
2:00	40	62	52	120	38	5	1	0	0	0	0	0	0	318
3:00	33	30	41	86	48	7	2	0	0	0	1	0	0	248
4:00	32	55	44	95	39	5	1	0	0	0	0	0	0	271
5:00	43	62	60	114	27	9	1	0	0	0	0	0	0	316
6:00	39	61	49	83	31	9	1	1	0	0	0	0	0	274
7:00	30	42	32	86	26	1	0	1	0	0	0	0	0	218
8:00	42	35	34	63	23	2	1	0	0	0	0	0	0	200
9:00	20	19	33	33	11	4	1	0	0	0	0	0	0	121
10:00	19	13	16	24	10	1	0	1	0	0	0	0	0	84
11:00	11	10	15	24	15	3	0	1	0	0	0	0	0	79
Total	660	934	776	1281	544	77	17	7	0	0	1	0	0	4297

72nd ave and NE 41st St south leg

Site Code:

Station ID:

Location 1:

Location 2:

Latitude:

Longitude:

Direction: Combined



File Name:  
Date Printed:  
Start Date:  
End Date:  
GPS Accuracy:  
Location Verified:

11/10/2025	0 - 15	> 15 -	> 20 -	> 25 -	> 30 -	> 35 -	> 40 -	> 45 -	> 50 -	> 55 -	> 60 -	> 65 -	> 70	Total
Time	MPH	20 MPH	25 MPH	30 MPH	35 MPH	40 MPH	45 MPH	50 MPH	55 MPH	60 MPH	65 MPH	70 MPH	MPH	
12:00 AM	7	9	8	8	8	1	0	0	0	0	0	0	0	41
1:00	6	11	2	13	0	2	0	0	0	0	0	0	0	34
2:00	6	7	6	5	4	1	0	0	0	0	0	0	0	29
3:00	3	3	2	9	0	1	1	0	0	0	0	0	0	19
4:00	5	2	8	9	5	1	0	0	1	0	0	0	0	31
5:00	12	15	9	38	10	8	0	1	0	0	0	0	0	93
6:00	16	37	16	46	20	2	2	1	0	0	0	0	0	140
7:00	23	71	42	58	30	7	0	0	0	0	0	0	0	231
8:00	56	105	52	79	23	6	0	0	0	0	1	0	0	322
9:00	61	68	46	47	19	2	0	0	0	0	0	0	0	243
10:00	61	81	71	71	25	3	0	0	0	0	0	0	0	312
11:00	55	74	77	59	15	2	0	0	0	0	0	0	0	282
12:00 PM	66	97	91	77	21	6	0	0	0	0	0	0	0	358
1:00	73	102	96	71	16	1	0	0	0	0	0	0	0	359
2:00	74	93	88	90	16	1	0	0	0	1	0	0	0	363
3:00	68	83	95	89	25	5	1	0	0	0	0	0	0	366
4:00	72	85	72	100	26	1	0	0	0	0	0	0	0	356
5:00	62	74	74	124	39	4	2	0	0	0	0	0	0	379
6:00	47	60	67	99	42	8	0	0	0	0	0	0	0	323
7:00	60	72	55	61	28	2	0	0	0	0	0	0	0	278
8:00	34	40	32	55	16	4	1	0	1	0	0	0	0	183
9:00	21	25	32	43	18	2	2	0	0	0	0	0	0	143
10:00	29	17	26	25	12	2	0	0	0	0	0	0	0	111
11:00	*	*	*	*	*	*	*	*	*	*	*	*	*	0
Total	917	1231	1067	1276	418	72	9	2	2	1	1	0	0	4996
Grand Total	4916	7086	6185	8053	3002	439	52	19	6	5	4	3	2	29772
Stats		Percentile	15th	50th	85th	95th								
		Speed	14	22	28	31								
Mean Speed (Average)			22.1											
10 MPH Pace Speed			21-30											
Number in Pace			14238											
Percent in Pace			48.0%											
Number > 45 MPH			39											
Percent > 45 MPH			0.1%											

72nd ave and NE 41st St south leg  
 Site Code:  
 Station ID:  
 Location 1:  
 Location 2:  
 Latitude:  
 Longitude:



File Name:  
 Date Printed:  
 Start Date:  
 End Date:  
 GPS Accuracy:  
 Location Verified:

11/5/2025 Time	South, Lane 1	North, Lane 2	Total
12:00 AM	13	29	42
1:00	16	22	38
2:00	16	18	34
3:00	12	3	15
4:00	31	8	39
5:00	70	25	95
6:00	94	83	177
7:00	143	188	331
8:00	194	224	418
9:00	141	146	287
10:00	123	134	257
11:00	205	150	355
12:00 PM	162	204	366
1:00	189	198	387
2:00	157	233	390
3:00	208	221	429
4:00	223	193	416
5:00	229	265	494
6:00	130	200	330
7:00	100	160	260
8:00	78	104	182
9:00	96	102	198
10:00	44	60	104
11:00	31	39	70
<b>Total</b>	<b>2705</b>	<b>3009</b>	<b>5714</b>
<b>Percent</b>	<b>47.3%</b>	<b>52.7%</b>	
<b>AM Peak</b>	<b>11:00</b>	<b>8:00</b>	<b>8:00</b>
<b>Volume</b>	<b>205</b>	<b>224</b>	<b>418</b>
<b>PM Peak</b>	<b>5:00</b>	<b>5:00</b>	<b>5:00</b>
<b>Volume</b>	<b>229</b>	<b>265</b>	<b>494</b>

72nd ave and NE 41st St south leg

Site Code:

Station ID:

Location 1:

Location 2:

Latitude:

Longitude:



File Name:  
 Date Printed:  
 Start Date:  
 End Date:  
 GPS Accuracy:  
 Location Verified:

11/6/2025 Time	South, Lane 1	North, Lane 2	Total
12:00 AM	12	27	39
1:00	12	16	28
2:00	12	16	28
3:00	16	5	21
4:00	30	12	42
5:00	78	21	99
6:00	80	67	147
7:00	135	165	300
8:00	172	234	406
9:00	134	129	263
10:00	123	112	235
11:00	179	172	351
12:00 PM	200	186	386
1:00	193	221	414
2:00	182	196	378
3:00	178	235	413
4:00	197	213	410
5:00	157	209	366
6:00	111	164	275
7:00	95	148	243
8:00	81	90	171
9:00	66	103	169
10:00	38	59	97
11:00	28	34	62
<b>Total</b>	<b>2509</b>	<b>2834</b>	<b>5343</b>
<b>Percent</b>	<b>47.0%</b>	<b>53.0%</b>	
AM Peak	11:00	8:00	8:00
Volume	179	234	406
PM Peak	12:00 PM	3:00	1:00
Volume	200	235	414

72nd ave and NE 41st St south leg

Site Code:

Station ID:

Location 1:

Location 2:

Latitude:

Longitude:



File Name:  
 Date Printed:  
 Start Date:  
 End Date:  
 GPS Accuracy:  
 Location Verified:

11/7/2025 Time	South, Lane 1	North, Lane 2	Total
12:00 AM	20	26	46
1:00	13	21	34
2:00	14	19	33
3:00	16	5	21
4:00	16	8	24
5:00	53	27	80
6:00	77	61	138
7:00	122	137	259
8:00	124	174	298
9:00	111	128	239
10:00	139	124	263
11:00	154	138	292
12:00 PM	187	231	418
1:00	160	201	361
2:00	161	217	378
3:00	201	207	408
4:00	204	190	394
5:00	160	215	375
6:00	132	194	326
7:00	98	134	232
8:00	83	107	190
9:00	69	94	163
10:00	75	76	151
11:00	39	59	98
<b>Total</b>	<b>2428</b>	<b>2793</b>	<b>5221</b>
<b>Percent</b>	<b>46.5%</b>	<b>53.5%</b>	
<b>AM Peak</b>	<b>11:00</b>	<b>8:00</b>	<b>8:00</b>
<b>Volume</b>	<b>154</b>	<b>174</b>	<b>298</b>
<b>PM Peak</b>	<b>4:00</b>	<b>12:00 PM</b>	<b>12:00 PM</b>
<b>Volume</b>	<b>204</b>	<b>231</b>	<b>418</b>

72nd ave and NE 41st St south leg  
 Site Code:  
 Station ID:  
 Location 1:  
 Location 2:  
 Latitude:  
 Longitude:



File Name:  
 Date Printed:  
 Start Date:  
 End Date:  
 GPS Accuracy:  
 Location Verified:

11/8/2025 Time	South, Lane 1	North, Lane 2	Total
12:00 AM	39	40	79
1:00	12	22	34
2:00	12	31	43
3:00	9	8	17
4:00	11	5	16
5:00	26	14	40
6:00	40	32	72
7:00	52	42	94
8:00	87	68	155
9:00	119	79	198
10:00	137	92	229
11:00	142	160	302
12:00 PM	149	142	291
1:00	139	164	303
2:00	153	152	305
3:00	128	209	337
4:00	149	209	358
5:00	137	155	292
6:00	102	156	258
7:00	100	118	218
8:00	88	112	200
9:00	66	80	146
10:00	59	63	122
11:00	44	48	92
<b>Total</b>	<b>2000</b>	<b>2201</b>	<b>4201</b>
<b>Percent</b>	<b>47.6%</b>	<b>52.4%</b>	
<b>AM Peak</b>	<b>11:00</b>	<b>11:00</b>	<b>11:00</b>
<b>Volume</b>	<b>142</b>	<b>160</b>	<b>302</b>
<b>PM Peak</b>	<b>2:00</b>	<b>3:00</b>	<b>4:00</b>
<b>Volume</b>	<b>153</b>	<b>209</b>	<b>358</b>

72nd ave and NE 41st St south leg

Site Code:

Station ID:

Location 1:

Location 2:

Latitude:

Longitude:



File Name:  
 Date Printed:  
 Start Date:  
 End Date:  
 GPS Accuracy:  
 Location Verified:

11/9/2025 Time	South, Lane 1	North, Lane 2	Total
12:00 AM	23	52	75
1:00	14	19	33
2:00	24	23	47
3:00	10	18	28
4:00	9	6	15
5:00	31	9	40
6:00	36	13	49
7:00	55	36	91
8:00	66	109	175
9:00	109	119	228
10:00	141	234	375
11:00	130	211	341
12:00 PM	137	135	272
1:00	266	133	399
2:00	164	154	318
3:00	124	124	248
4:00	122	149	271
5:00	130	186	316
6:00	92	182	274
7:00	113	105	218
8:00	98	102	200
9:00	53	68	121
10:00	36	48	84
11:00	40	39	79
<b>Total</b>	<b>2023</b>	<b>2274</b>	<b>4297</b>
<b>Percent</b>	<b>47.1%</b>	<b>52.9%</b>	
<b>AM Peak</b>	<b>10:00</b>	<b>10:00</b>	<b>10:00</b>
<b>Volume</b>	<b>141</b>	<b>234</b>	<b>375</b>
<b>PM Peak</b>	<b>1:00</b>	<b>5:00</b>	<b>1:00</b>
<b>Volume</b>	<b>266</b>	<b>186</b>	<b>399</b>

72nd ave and NE 41st St south leg  
 Site Code:  
 Station ID:  
 Location 1:  
 Location 2:  
 Latitude:  
 Longitude:



File Name:  
 Date Printed:  
 Start Date:  
 End Date:  
 GPS Accuracy:  
 Location Verified:

11/10/2025 Time	South, Lane 1	North, Lane 2	Total
12:00 AM	16	25	41
1:00	14	20	34
2:00	10	19	29
3:00	15	4	19
4:00	26	5	31
5:00	71	22	93
6:00	77	63	140
7:00	106	125	231
8:00	145	177	322
9:00	128	115	243
10:00	173	139	312
11:00	141	141	282
12:00 PM	187	171	358
1:00	162	197	359
2:00	181	182	363
3:00	179	187	366
4:00	173	183	356
5:00	157	222	379
6:00	137	186	323
7:00	138	140	278
8:00	81	102	183
9:00	64	79	143
10:00	47	64	111
11:00	*	*	0
<b>Total</b>	<b>2428</b>	<b>2568</b>	<b>4996</b>
<b>Percent</b>	<b>48.6%</b>	<b>51.4%</b>	
<b>AM Peak</b>	<b>10:00</b>	<b>8:00</b>	<b>8:00</b>
<b>Volume</b>	<b>173</b>	<b>177</b>	<b>322</b>
<b>PM Peak</b>	<b>12:00 PM</b>	<b>5:00</b>	<b>5:00</b>
<b>Volume</b>	<b>187</b>	<b>222</b>	<b>379</b>
<b>Grand Total</b>	<b>14093</b>	<b>15679</b>	<b>29772</b>
<b>Percent</b>	<b>47.3%</b>	<b>52.7%</b>	
<b>ADT</b>		<b>ADT: 4,975</b>	<b>AADT: 4,975</b>



# LENGTH DATA ANALYSIS

Vancouver  
WASHINGTON

## Location

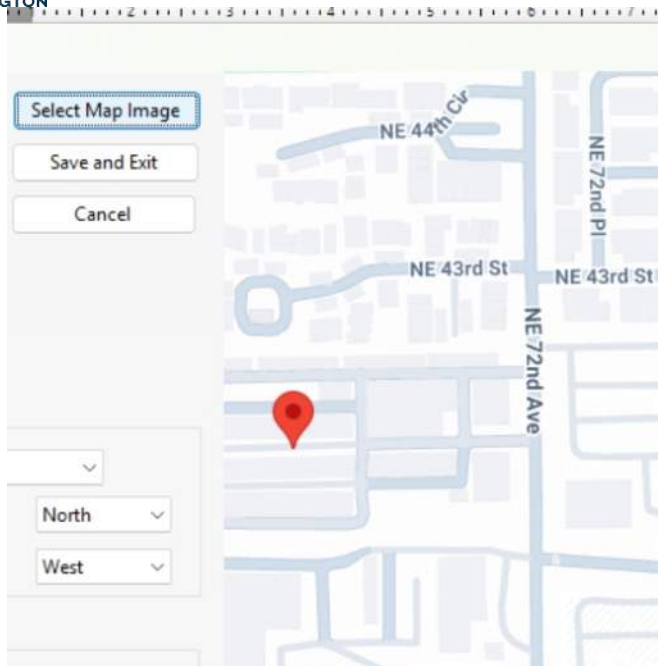


Latitude: 45.652386  
Longitude: -122.600883

## Analysis Time Period



Start                      End  
11/4/2025                11/12/2025  
12:00 AM                10:41 AM



## Vehicles Analyzed



# 23,172

## Motorcycles



Motorcycles  
Volume: 64  
Pct of Total: 0.3%  
Average Speed: 23 MPH  
Average Length: 6' 2"

## Passenger Cars



Passenger Cars  
Volume: 4,317  
Pct of Total: 18.6%  
Average Speed: 25 MPH  
Average Length: 13' 10"

## Light Trucks and Vans



Light Trucks and Vans  
Volume: 15,686  
Pct of Total: 67.7%  
Average Speed: 25 MPH  
Average Length: 16' 11"

## Single Unit Trucks



Single Unit Trucks  
Volume: 2,989  
Pct of Total: 12.9%  
Average Speed: 22 MPH  
Average Length: 22' 1"

## Buses



Buses  
Volume: 85  
Pct of Total: 0.4%  
Average Speed: 22 MPH  
Average Length: 39' 10"

## Multi Unit Trucks



Multi Unit Trucks  
Volume: 31  
Pct of Total: 0.1%  
Average Speed: 19 MPH  
Average Length: 51' 2"

72nd ave and NE 41st St north leg  
 72nd ave and NE 45th st south leg  
 Site Code:  
 Station ID:  
 Location 1:  
 Location 2:  
 Latitude:  
 Longitude:  
 Direction: North, Lane 1



File Name:  
 Date Printed:  
 Start Date:  
 End Date:  
 GPS Accuracy:  
 Location Verified:

11/5/2025 Time	0 - 15 MPH	> 15 - 20 MPH	> 20 - 25 MPH	> 25 - 30 MPH	> 30 - 35 MPH	> 35 - 40 MPH	> 40 - 45 MPH	> 45 - 50 MPH	> 50 - 55 MPH	> 55 - 60 MPH	> 60 - 65 MPH	> 65 - 70 MPH	> 70 MPH	Total
12:00 AM	0	1	1	4	4	0	0	0	0	0	0	0	0	10
1:00	0	2	4	3	0	0	0	0	0	0	0	0	0	9
2:00	0	0	4	5	0	0	0	0	0	0	0	0	0	9
3:00	0	1	4	3	1	0	0	0	0	0	0	0	0	9
4:00	1	5	6	8	6	1	0	0	0	0	0	0	0	27
5:00	0	4	14	19	3	1	0	0	0	0	0	0	0	41
6:00	2	5	25	29	8	0	1	0	0	0	0	0	0	70
7:00	3	12	39	39	11	4	1	0	0	0	0	0	0	109
8:00	12	11	44	50	8	5	1	0	0	0	0	0	0	131
9:00	9	17	43	21	1	0	0	0	0	0	0	0	0	91
10:00	4	8	27	26	2	0	0	0	0	0	0	0	0	67
11:00	6	20	56	13	1	0	1	0	0	0	0	0	0	97
12:00 PM	8	13	47	18	2	1	0	0	0	0	0	0	0	89
1:00	11	21	40	13	2	0	0	0	0	0	0	0	0	87
2:00	9	25	36	16	4	1	0	0	0	0	0	0	0	91
3:00	6	7	38	44	9	0	0	0	0	0	0	0	0	104
4:00	2	6	37	41	7	2	2	0	0	0	0	0	0	97
5:00	4	4	53	64	13	3	0	0	0	0	0	0	0	141
6:00	10	9	30	35	5	0	0	0	0	0	0	0	0	89
7:00	3	9	19	13	4	1	0	0	0	0	0	0	0	49
8:00	1	9	19	20	1	0	0	0	0	0	0	0	0	50
9:00	4	5	13	18	2	0	0	0	0	0	0	0	0	42
10:00	1	5	5	12	2	1	0	0	0	0	0	0	0	26
11:00	0	3	3	2	0	0	0	0	0	0	0	0	0	8
<b>Total</b>	<b>96</b>	<b>202</b>	<b>607</b>	<b>516</b>	<b>96</b>	<b>20</b>	<b>6</b>	<b>0</b>	<b>0</b>	<b>0</b>	<b>0</b>	<b>0</b>	<b>0</b>	<b>1543</b>

72nd ave and NE 41st St north leg  
 72nd ave and NE 45th st south leg

Site Code:  
 Station ID:  
 Location 1:  
 Location 2:  
 Latitude:  
 Longitude:  
 Direction: North, Lane 1



File Name:  
 Date Printed:  
 Start Date:  
 End Date:  
 GPS Accuracy:  
 Location Verified:

11/6/2025 Time	0 - 15 MPH	> 15 - 20 MPH	> 20 - 25 MPH	> 25 - 30 MPH	> 30 - 35 MPH	> 35 - 40 MPH	> 40 - 45 MPH	> 45 - 50 MPH	> 50 - 55 MPH	> 55 - 60 MPH	> 60 - 65 MPH	> 65 - 70 MPH	> 70 MPH	Total
12:00 AM	0	0	3	2	0	0	0	0	0	0	0	0	0	5
1:00	0	2	2	3	1	0	0	0	0	0	0	0	0	8
2:00	0	1	2	3	0	0	0	0	0	0	0	0	0	6
3:00	0	1	3	6	0	0	0	0	0	0	0	0	0	10
4:00	0	4	3	8	2	0	0	0	0	0	0	0	0	17
5:00	1	5	16	17	4	3	0	0	0	0	0	0	0	46
6:00	1	1	23	27	10	1	0	0	0	0	0	0	0	63
7:00	2	8	37	37	12	1	0	0	0	0	0	0	0	97
8:00	13	7	46	45	13	1	0	0	0	0	0	0	0	125
9:00	8	14	32	14	7	0	0	0	0	0	0	0	0	75
10:00	3	14	32	16	3	1	0	0	0	0	0	0	0	69
11:00	3	14	39	27	8	0	0	0	0	0	0	0	0	91
12:00 PM	4	8	44	34	7	0	0	0	0	0	0	0	0	97
1:00	10	20	42	40	10	0	0	0	0	0	0	0	0	122
2:00	6	7	32	42	8	1	0	0	0	0	0	0	0	96
3:00	2	12	24	43	4	1	0	0	0	0	0	0	0	86
4:00	0	6	44	31	5	0	0	0	0	0	0	0	0	86
5:00	3	5	35	33	7	2	0	0	0	0	0	0	0	85
6:00	1	8	29	27	3	2	0	0	0	0	0	0	0	70
7:00	1	5	25	17	4	1	0	0	0	0	0	0	0	53
8:00	1	3	27	17	4	0	0	0	0	0	0	0	0	52
9:00	0	8	16	9	1	0	0	0	0	0	0	0	0	34
10:00	0	4	6	4	1	0	0	0	0	0	0	0	0	15
11:00	0	2	4	3	0	0	0	0	0	0	0	0	0	9
Total	59	159	566	505	114	14	0	0	0	0	0	0	0	1417

72nd ave and NE 41st St north leg  
 72nd ave and NE 45th st south leg

Site Code:  
 Station ID:  
 Location 1:  
 Location 2:  
 Latitude:  
 Longitude:  
 Direction: North, Lane 1



File Name:  
 Date Printed:  
 Start Date:  
 End Date:  
 GPS Accuracy:  
 Location Verified:

11/7/2025	0 - 15	> 15 -	> 20 -	> 25 -	> 30 -	> 35 -	> 40 -	> 45 -	> 50 -	> 55 -	> 60 -	> 65 -	> 70	Total
Time	MPH	20 MPH	25 MPH	30 MPH	35 MPH	40 MPH	45 MPH	50 MPH	55 MPH	60 MPH	65 MPH	70 MPH	MPH	
12:00 AM	0	2	4	3	0	0	0	0	0	0	0	0	0	9
1:00	0	2	6	1	0	0	0	0	0	0	0	0	0	9
2:00	0	1	4	4	1	0	0	0	0	0	0	0	0	10
3:00	0	1	3	5	2	0	0	0	0	0	0	0	0	11
4:00	1	2	2	6	2	0	1	0	0	0	0	0	0	14
5:00	1	6	14	9	8	0	0	0	0	0	0	0	0	38
6:00	2	2	19	19	8	2	0	0	0	0	0	0	0	52
7:00	1	9	38	29	8	1	0	0	0	0	0	0	0	86
8:00	4	7	39	40	8	0	1	0	0	0	0	0	0	99
9:00	4	15	27	17	8	1	0	0	0	0	0	0	0	72
10:00	4	13	34	24	5	0	0	0	0	0	0	0	0	80
11:00	4	16	56	22	2	0	0	0	0	0	0	0	0	100
12:00 PM	4	15	61	29	9	1	0	0	0	0	0	0	0	119
1:00	5	14	36	37	9	1	0	0	0	0	0	0	0	102
2:00	0	10	42	26	7	0	1	0	0	0	0	0	0	86
3:00	0	11	36	43	13	1	0	0	0	0	0	0	0	104
4:00	1	6	48	37	13	2	1	0	0	0	0	0	0	108
5:00	4	8	35	34	13	2	1	0	0	0	0	0	0	97
6:00	4	7	34	37	8	0	0	0	0	0	0	0	0	90
7:00	3	5	20	24	13	0	1	0	0	0	0	0	0	66
8:00	2	3	11	16	5	1	0	0	0	0	0	0	0	38
9:00	2	9	13	11	5	1	0	0	0	0	0	0	0	41
10:00	2	4	15	15	3	0	0	0	0	0	0	0	0	39
11:00	0	5	5	6	2	0	0	0	0	0	0	0	0	18
Total	48	173	602	494	152	13	6	0	0	0	0	0	0	1488

72nd ave and NE 41st St north leg  
 72nd ave and NE 45th st south leg

Site Code:  
 Station ID:  
 Location 1:  
 Location 2:  
 Latitude:  
 Longitude:  
 Direction: North, Lane 1



File Name:  
 Date Printed:  
 Start Date:  
 End Date:  
 GPS Accuracy:  
 Location Verified:

11/8/2025	0 - 15	> 15 -	> 20 -	> 25 -	> 30 -	> 35 -	> 40 -	> 45 -	> 50 -	> 55 -	> 60 -	> 65 -	> 70	Total
Time	MPH	20 MPH	25 MPH	30 MPH	35 MPH	40 MPH	45 MPH	50 MPH	55 MPH	60 MPH	65 MPH	70 MPH	MPH	
12:00 AM	1	2	10	7	3	0	0	0	0	0	0	0	0	23
1:00	1	2	2	2	0	0	0	0	0	0	0	0	0	7
2:00	0	1	3	0	1	1	0	0	0	0	0	0	0	6
3:00	1	1	3	3	1	0	0	0	0	0	0	0	0	9
4:00	0	1	3	4	0	0	0	0	0	0	0	0	0	8
5:00	1	0	7	1	0	0	0	0	0	0	0	0	0	9
6:00	3	5	6	14	3	1	0	0	0	0	0	0	0	32
7:00	2	5	9	14	5	1	0	0	0	0	0	0	0	36
8:00	3	4	14	25	8	2	2	0	0	0	0	0	0	58
9:00	4	9	17	34	13	1	1	0	0	1	0	0	0	80
10:00	2	7	32	33	15	3	0	0	0	0	0	0	0	92
11:00	3	10	31	49	8	1	0	0	0	0	0	0	0	102
12:00 PM	2	16	39	36	8	0	1	0	0	0	0	0	0	102
1:00	3	5	41	47	5	1	1	0	0	0	0	0	0	103
2:00	5	14	36	47	11	1	0	0	0	0	0	0	0	114
3:00	4	8	26	36	15	1	0	0	0	0	0	0	0	90
4:00	6	9	35	36	10	2	0	0	0	0	0	0	0	98
5:00	1	12	23	30	5	2	0	0	0	0	0	0	0	73
6:00	1	6	27	22	6	0	0	0	0	0	0	0	0	62
7:00	2	3	27	22	6	0	0	0	0	0	0	0	0	60
8:00	1	8	23	18	4	1	0	0	0	0	0	0	0	55
9:00	1	5	14	16	4	1	0	0	0	0	0	0	0	41
10:00	1	5	21	10	2	0	0	0	0	0	0	0	0	39
11:00	3	2	9	10	2	0	0	0	0	0	0	0	0	26
Total	51	140	458	516	135	19	5	0	0	1	0	0	0	1325

72nd ave and NE 41st St north leg  
 72nd ave and NE 45th st south leg

Site Code:  
 Station ID:  
 Location 1:  
 Location 2:  
 Latitude:  
 Longitude:  
 Direction: North, Lane 1



File Name:  
 Date Printed:  
 Start Date:  
 End Date:  
 GPS Accuracy:  
 Location Verified:

11/9/2025 Time	0 - 15 MPH	> 15 - 20 MPH	> 20 - 25 MPH	> 25 - 30 MPH	> 30 - 35 MPH	> 35 - 40 MPH	> 40 - 45 MPH	> 45 - 50 MPH	> 50 - 55 MPH	> 55 - 60 MPH	> 60 - 65 MPH	> 65 - 70 MPH	> 70 MPH	Total
12:00 AM	1	3	7	4	3	0	0	0	0	0	0	0	0	18
1:00	0	3	2	3	0	0	0	0	0	0	0	0	0	8
2:00	0	1	6	8	1	0	0	0	0	0	0	0	0	16
3:00	0	1	3	2	0	0	0	0	0	0	0	0	0	6
4:00	0	1	4	1	0	1	0	0	0	0	0	0	0	7
5:00	1	5	6	8	0	0	0	0	0	0	0	0	0	20
6:00	1	2	6	10	2	2	0	0	0	0	0	0	0	23
7:00	1	3	7	18	1	0	0	0	0	0	0	0	0	30
8:00	20	3	16	14	12	0	0	0	0	0	0	0	0	65
9:00	19	5	22	32	11	0	1	0	0	0	0	0	0	90
10:00	28	20	20	30	5	1	0	0	0	0	0	0	0	104
11:00	10	13	28	43	12	1	0	0	0	0	0	0	0	107
12:00 PM	1	10	32	28	11	1	0	0	0	0	0	0	0	83
1:00	8	9	28	33	9	0	0	0	0	0	0	0	0	87
2:00	2	2	38	49	9	1	0	0	0	0	0	0	0	101
3:00	1	14	24	27	17	0	1	0	0	0	0	0	0	84
4:00	2	2	29	25	11	0	0	0	0	0	0	0	0	69
5:00	5	9	38	40	6	3	2	0	0	0	0	0	0	103
6:00	12	6	23	16	9	1	1	0	0	0	0	0	0	68
7:00	2	7	25	29	6	0	0	0	0	0	0	0	0	69
8:00	1	5	13	15	1	1	0	0	0	0	0	0	0	36
9:00	0	4	12	7	5	0	0	0	0	0	0	0	0	28
10:00	0	2	7	2	2	0	0	0	0	0	0	0	0	13
11:00	1	4	9	7	4	0	0	0	0	0	0	0	0	25
<b>Total</b>	<b>116</b>	<b>134</b>	<b>405</b>	<b>451</b>	<b>137</b>	<b>12</b>	<b>5</b>	<b>0</b>	<b>0</b>	<b>0</b>	<b>0</b>	<b>0</b>	<b>0</b>	<b>1260</b>

72nd ave and NE 41st St north leg  
 72nd ave and NE 45th st south leg

Site Code:  
 Station ID:  
 Location 1:  
 Location 2:  
 Latitude:  
 Longitude:  
 Direction: North, Lane 1



File Name:  
 Date Printed:  
 Start Date:  
 End Date:  
 GPS Accuracy:  
 Location Verified:

11/10/2025	0 - 15	> 15 -	> 20 -	> 25 -	> 30 -	> 35 -	> 40 -	> 45 -	> 50 -	> 55 -	> 60 -	> 65 -	> 70	Total
Time	MPH	20 MPH	25 MPH	30 MPH	35 MPH	40 MPH	45 MPH	50 MPH	55 MPH	60 MPH	65 MPH	70 MPH	MPH	
12:00 AM	1	2	3	3	0	0	0	0	0	0	0	0	0	9
1:00	0	1	3	2	1	0	0	0	0	0	0	0	0	7
2:00	0	0	2	3	1	0	0	0	0	0	0	0	0	6
3:00	1	1	3	6	1	1	0	0	0	0	0	0	0	13
4:00	0	2	8	8	2	0	0	0	0	0	0	0	0	20
5:00	1	5	18	23	5	3	1	0	0	0	0	0	0	56
6:00	2	6	13	27	10	0	1	0	0	0	0	0	0	59
7:00	12	7	29	33	12	1	0	0	0	0	0	0	0	94
8:00	13	6	31	27	16	1	0	0	0	0	0	0	0	94
9:00	9	12	31	20	2	1	0	0	0	0	0	0	0	75
10:00	1	10	58	26	2	0	0	0	0	0	0	0	0	97
11:00	2	16	35	19	4	0	0	0	0	0	0	0	0	76
12:00 PM	3	18	38	26	10	1	0	0	0	0	0	0	0	96
1:00	12	13	54	21	4	0	0	0	0	0	0	0	0	104
2:00	5	11	36	32	7	0	0	0	0	0	0	0	0	91
3:00	6	7	33	35	5	3	0	0	0	0	0	0	0	89
4:00	3	8	36	29	8	3	0	0	0	0	0	0	0	87
5:00	8	9	21	41	12	3	0	0	0	0	0	0	0	94
6:00	8	6	31	36	7	1	0	0	0	0	0	0	0	89
7:00	15	4	17	27	2	0	0	0	0	0	0	0	0	65
8:00	0	7	6	24	4	1	0	0	0	0	0	0	0	42
9:00	1	6	8	8	2	0	1	0	0	0	0	0	0	26
10:00	0	1	14	4	3	0	0	0	0	0	0	0	0	22
11:00	*	*	*	*	*	*	*	*	*	*	*	*	*	0
Total	103	158	528	480	120	19	3	0	0	0	0	0	0	1411
Grand Total	473	966	3166	2962	754	97	25	0	0	1	0	0	0	8444

Stats	Percentile	15th	50th	85th	95th
Speed		19	24	28	31
Mean Speed (Average)		24.6			
10 MPH Pace Speed		21-30			
Number in Pace		6128			
Percent in Pace		73.0%			
Number > 45 MPH		1			
Percent > 45 MPH		0.0%			

72nd ave and NE 41st St north leg  
 72nd ave and NE 45th st south leg  
 Site Code:  
 Station ID:  
 Location 1:  
 Location 2:  
 Latitude:  
 Longitude:  
 Direction: South, Lane 2



File Name:  
 Date Printed:  
 Start Date:  
 End Date:  
 GPS Accuracy:  
 Location Verified:

11/5/2025 Time	0 - 15 MPH	> 15 - 20 MPH	> 20 - 25 MPH	> 25 - 30 MPH	> 30 - 35 MPH	> 35 - 40 MPH	> 40 - 45 MPH	> 45 - 50 MPH	> 50 - 55 MPH	> 55 - 60 MPH	> 60 - 65 MPH	> 65 - 70 MPH	> 70 MPH	Total
12:00 AM	1	1	3	7	2	0	2	0	0	0	0	0	0	16
1:00	0	1	5	2	5	1	0	0	0	0	0	0	0	14
2:00	1	2	3	5	2	0	0	0	0	0	0	0	0	13
3:00	0	1	1	0	0	0	0	0	0	0	0	0	0	2
4:00	0	0	0	2	1	0	0	0	0	0	0	0	0	3
5:00	0	1	3	2	4	1	0	0	0	0	0	0	0	11
6:00	1	5	13	10	4	1	0	0	0	0	0	0	0	34
7:00	0	2	12	25	13	3	0	0	0	0	0	0	0	55
8:00	3	6	29	37	7	1	0	0	0	0	0	0	0	83
9:00	3	10	32	16	2	1	0	0	0	0	0	0	0	64
10:00	2	12	28	14	0	0	0	0	0	0	0	0	0	56
11:00	45	24	10	2	0	0	0	0	0	0	0	0	0	81
12:00 PM	52	26	11	0	0	0	0	0	0	0	0	0	0	89
1:00	58	19	14	1	0	0	0	0	0	0	0	0	0	92
2:00	34	38	13	12	3	0	0	0	0	0	0	0	0	100
3:00	5	7	44	77	22	1	0	0	0	0	0	0	0	156
4:00	1	9	39	75	21	5	1	0	0	0	0	0	0	151
5:00	4	10	65	82	25	2	0	0	0	0	0	0	0	188
6:00	4	17	45	43	8	0	1	0	0	0	0	0	0	118
7:00	4	14	35	36	9	1	0	0	0	0	0	0	0	99
8:00	0	4	33	25	9	0	0	0	0	0	0	0	0	71
9:00	2	3	24	20	14	0	0	1	0	0	0	0	0	64
10:00	3	4	9	17	1	0	1	0	0	0	0	0	0	35
11:00	0	2	8	11	7	0	0	0	0	0	0	0	0	28
Total	223	218	479	521	159	17	5	1	0	0	0	0	0	1623

72nd ave and NE 41st St north leg  
 72nd ave and NE 45th st south leg  
 Site Code:  
 Station ID:  
 Location 1:  
 Location 2:  
 Latitude:  
 Longitude:  
 Direction: South, Lane 2



File Name:  
 Date Printed:  
 Start Date:  
 End Date:  
 GPS Accuracy:  
 Location Verified:

11/6/2025 Time	0 - 15 MPH	> 15 - 20 MPH	> 20 - 25 MPH	> 25 - 30 MPH	> 30 - 35 MPH	> 35 - 40 MPH	> 40 - 45 MPH	> 45 - 50 MPH	> 50 - 55 MPH	> 55 - 60 MPH	> 60 - 65 MPH	> 65 - 70 MPH	> 70 MPH	Total
12:00 AM	0	3	6	8	0	1	0	0	0	0	0	0	0	18
1:00	0	0	5	3	1	0	0	0	0	0	0	0	0	9
2:00	0	0	4	3	0	0	0	0	0	0	0	0	0	7
3:00	0	0	2	1	0	0	0	0	0	0	0	0	0	3
4:00	1	0	2	3	1	0	0	0	0	0	0	0	0	7
5:00	0	1	2	11	0	0	0	0	0	0	0	0	0	14
6:00	0	5	6	16	3	0	0	0	0	0	0	0	0	30
7:00	0	1	18	15	10	1	0	0	0	0	0	0	0	45
8:00	10	11	35	27	10	0	0	0	0	0	0	0	0	93
9:00	3	17	21	9	5	0	0	0	0	0	0	0	0	55
10:00	2	8	20	20	3	0	0	0	0	0	0	0	0	53
11:00	1	12	46	23	5	0	0	0	0	0	0	0	0	87
12:00 PM	1	14	37	29	8	3	0	0	0	0	0	0	0	92
1:00	14	15	40	40	5	1	1	0	0	0	0	0	0	116
2:00	6	21	38	43	14	3	0	0	0	0	0	0	0	125
3:00	1	7	61	51	32	5	0	1	0	0	0	0	0	158
4:00	0	13	62	59	22	5	1	0	0	0	0	0	0	162
5:00	4	7	44	68	20	2	0	0	0	0	0	0	0	145
6:00	0	10	46	38	13	0	0	0	0	0	0	0	0	107
7:00	2	11	37	33	11	3	0	0	0	0	0	0	0	97
8:00	2	5	30	23	5	2	0	0	0	0	0	0	0	67
9:00	2	14	21	26	5	0	1	0	0	0	0	0	0	69
10:00	0	4	13	9	11	1	0	0	0	0	0	0	0	38
11:00	0	4	1	11	1	0	0	1	0	0	0	0	0	18
Total	49	183	597	569	185	27	3	2	0	0	0	0	0	1615

72nd ave and NE 41st St north leg  
 72nd ave and NE 45th st south leg

Site Code:  
 Station ID:  
 Location 1:  
 Location 2:  
 Latitude:  
 Longitude:  
 Direction: South, Lane 2



File Name:  
 Date Printed:  
 Start Date:  
 End Date:  
 GPS Accuracy:  
 Location Verified:

11/7/2025	0 - 15	> 15 -	> 20 -	> 25 -	> 30 -	> 35 -	> 40 -	> 45 -	> 50 -	> 55 -	> 60 -	> 65 -	> 70	Total
Time	MPH	20 MPH	25 MPH	30 MPH	35 MPH	40 MPH	45 MPH	50 MPH	55 MPH	60 MPH	65 MPH	70 MPH	MPH	
12:00 AM	0	1	5	8	2	1	0	0	0	0	0	0	0	17
1:00	0	0	4	5	3	1	0	0	0	0	0	0	0	13
2:00	0	2	4	1	2	0	0	0	0	0	0	0	0	9
3:00	0	1	0	1	3	0	1	0	0	0	0	0	0	6
4:00	0	0	3	2	0	0	0	0	0	0	0	0	0	5
5:00	0	0	5	6	0	1	0	0	0	0	0	0	0	12
6:00	2	1	4	9	6	2	0	0	0	0	0	0	0	24
7:00	1	4	20	20	8	2	0	0	1	0	0	0	0	56
8:00	0	9	31	27	3	2	0	0	0	0	0	0	0	72
9:00	2	9	20	15	6	0	0	0	0	0	0	0	0	52
10:00	5	15	34	7	2	0	0	0	0	0	0	0	0	63
11:00	3	18	33	20	7	0	0	0	0	0	0	0	0	81
12:00 PM	4	13	53	37	7	1	0	0	0	0	0	0	0	115
1:00	4	13	41	37	12	0	0	0	0	0	0	0	0	107
2:00	4	16	55	39	10	0	0	0	0	0	0	0	0	124
3:00	1	6	30	73	24	5	0	0	0	0	0	0	0	139
4:00	1	6	40	61	26	2	0	0	0	0	0	0	0	136
5:00	2	16	54	64	23	1	0	0	0	0	0	0	0	160
6:00	1	10	40	45	19	2	0	0	0	0	0	0	0	117
7:00	1	11	35	33	6	1	0	1	0	0	0	0	0	88
8:00	0	11	24	22	9	2	0	0	0	0	0	0	0	68
9:00	1	6	23	23	6	3	0	0	0	0	0	0	0	62
10:00	1	3	19	16	9	1	0	0	0	0	0	0	0	49
11:00	1	1	12	14	3	1	0	0	0	0	0	0	0	32
Total	34	172	589	585	196	28	1	1	1	0	0	0	0	1607

72nd ave and NE 41st St north leg  
 72nd ave and NE 45th st south leg  
 Site Code:  
 Station ID:  
 Location 1:  
 Location 2:  
 Latitude:  
 Longitude:  
 Direction: South, Lane 2



File Name:  
 Date Printed:  
 Start Date:  
 End Date:  
 GPS Accuracy:  
 Location Verified:

11/8/2025 Time	0 - 15 MPH	> 15 - 20 MPH	> 20 - 25 MPH	> 25 - 30 MPH	> 30 - 35 MPH	> 35 - 40 MPH	> 40 - 45 MPH	> 45 - 50 MPH	> 50 - 55 MPH	> 55 - 60 MPH	> 60 - 65 MPH	> 65 - 70 MPH	> 70 MPH	Total
12:00 AM	0	1	8	12	6	1	1	0	0	0	0	0	0	29
1:00	0	2	2	1	5	2	0	0	0	0	0	0	0	12
2:00	0	2	3	6	4	2	0	0	0	0	0	0	0	17
3:00	0	0	0	3	1	0	0	0	0	0	0	0	0	4
4:00	0	3	0	1	0	0	0	0	0	0	0	0	0	4
5:00	1	0	4	5	0	0	0	0	0	0	0	0	0	10
6:00	0	4	5	5	2	2	0	0	0	0	0	0	0	18
7:00	0	0	3	11	5	3	0	1	0	0	0	0	0	23
8:00	2	1	7	12	10	3	1	0	0	0	0	0	0	36
9:00	1	4	6	18	11	4	0	0	0	0	0	0	0	44
10:00	2	3	13	30	10	2	0	0	0	0	0	0	0	60
11:00	0	15	11	34	27	7	0	0	0	0	0	0	0	94
12:00 PM	0	5	27	28	25	2	0	0	0	1	0	0	0	88
1:00	0	6	18	36	25	6	1	0	0	0	0	0	0	92
2:00	2	9	28	37	13	7	2	0	0	1	0	0	0	99
3:00	6	12	30	49	27	5	0	2	0	0	0	0	0	131
4:00	3	9	26	49	26	3	2	0	0	0	0	0	0	118
5:00	0	9	15	36	16	5	1	0	0	0	0	0	0	82
6:00	6	5	29	35	13	2	0	0	0	0	0	0	0	90
7:00	2	10	33	30	9	0	0	0	0	0	0	0	0	84
8:00	0	7	37	31	7	0	1	0	0	0	0	0	0	83
9:00	1	4	22	13	8	3	0	0	0	0	0	0	0	51
10:00	1	6	13	12	5	0	0	0	0	0	0	0	0	37
11:00	1	2	11	15	5	0	1	0	0	0	0	0	0	35
<b>Total</b>	<b>28</b>	<b>119</b>	<b>351</b>	<b>509</b>	<b>260</b>	<b>59</b>	<b>10</b>	<b>3</b>	<b>0</b>	<b>2</b>	<b>0</b>	<b>0</b>	<b>0</b>	<b>1341</b>

72nd ave and NE 41st St north leg  
 72nd ave and NE 45th st south leg

Site Code:  
 Station ID:  
 Location 1:  
 Location 2:  
 Latitude:  
 Longitude:  
 Direction: South, Lane 2



File Name:  
 Date Printed:  
 Start Date:  
 End Date:  
 GPS Accuracy:  
 Location Verified:

11/9/2025 Time	0 - 15 MPH	> 15 - 20 MPH	> 20 - 25 MPH	> 25 - 30 MPH	> 30 - 35 MPH	> 35 - 40 MPH	> 40 - 45 MPH	> 45 - 50 MPH	> 50 - 55 MPH	> 55 - 60 MPH	> 60 - 65 MPH	> 65 - 70 MPH	> 70 MPH	Total
12:00 AM	0	6	10	12	4	2	0	0	0	0	0	0	0	34
1:00	0	0	3	6	2	0	0	0	0	0	0	0	0	11
2:00	1	1	4	5	1	0	0	0	0	0	0	0	0	12
3:00	0	1	2	5	4	0	0	0	0	0	0	0	0	12
4:00	0	0	2	3	0	0	0	0	0	0	0	0	0	5
5:00	0	0	2	3	0	0	0	0	0	1	0	0	0	6
6:00	1	1	3	3	1	0	0	0	0	0	0	0	0	9
7:00	0	3	6	4	4	0	0	0	0	0	0	0	0	17
8:00	3	5	6	11	5	1	1	0	0	0	0	0	0	32
9:00	0	3	8	15	4	1	0	0	0	0	0	0	0	31
10:00	10	5	17	23	12	2	0	1	0	0	0	0	0	70
11:00	4	14	6	18	6	2	0	0	0	0	0	0	0	50
12:00 PM	1	8	15	50	17	3	0	0	0	0	0	0	0	94
1:00	2	2	31	68	30	2	2	0	1	0	0	0	0	138
2:00	9	4	26	42	22	4	0	0	0	0	0	0	0	107
3:00	1	4	15	40	22	7	1	0	0	0	0	0	0	90
4:00	1	7	17	46	25	4	0	0	0	0	0	0	0	100
5:00	6	11	32	38	13	1	0	1	0	0	0	0	0	102
6:00	1	6	22	42	10	2	1	0	0	0	0	0	0	84
7:00	2	5	19	39	9	2	2	0	0	0	0	0	0	78
8:00	3	10	11	36	11	5	0	0	0	0	0	0	0	76
9:00	3	4	17	24	4	4	0	0	0	0	0	0	0	56
10:00	0	6	10	9	7	1	0	0	0	0	0	0	0	33
11:00	5	3	11	9	0	0	0	0	0	0	0	0	0	28
<b>Total</b>	<b>53</b>	<b>109</b>	<b>295</b>	<b>551</b>	<b>213</b>	<b>43</b>	<b>7</b>	<b>2</b>	<b>1</b>	<b>1</b>	<b>0</b>	<b>0</b>	<b>0</b>	<b>1275</b>

72nd ave and NE 41st St north leg  
 72nd ave and NE 45th st south leg

Site Code:  
 Station ID:  
 Location 1:  
 Location 2:  
 Latitude:  
 Longitude:  
 Direction: South, Lane 2



File Name:  
 Date Printed:  
 Start Date:  
 End Date:  
 GPS Accuracy:  
 Location Verified:

11/10/2025	0 - 15	> 15 -	> 20 -	> 25 -	> 30 -	> 35 -	> 40 -	> 45 -	> 50 -	> 55 -	> 60 -	> 65 -	> 70	Total
Time	MPH	20 MPH	25 MPH	30 MPH	35 MPH	40 MPH	45 MPH	50 MPH	55 MPH	60 MPH	65 MPH	70 MPH	MPH	
12:00 AM	0	1	2	8	3	1	0	0	0	0	0	0	0	15
1:00	0	3	3	4	1	0	0	0	0	0	0	0	0	11
2:00	0	1	3	1	4	0	0	0	1	0	0	0	0	10
3:00	0	0	0	1	1	0	0	0	0	0	0	0	0	2
4:00	0	0	1	2	1	0	0	0	0	0	0	0	0	4
5:00	0	2	5	4	0	0	0	0	0	0	0	0	0	11
6:00	1	1	6	13	6	0	0	0	0	0	0	0	0	27
7:00	4	3	18	15	7	2	1	0	0	0	0	0	0	50
8:00	6	11	12	18	9	2	0	0	0	0	0	0	0	58
9:00	23	21	5	1	0	0	0	0	0	0	0	0	0	50
10:00	9	13	31	20	1	0	0	0	0	0	0	0	0	74
11:00	1	13	29	22	4	0	0	0	0	0	0	0	0	69
12:00 PM	5	19	46	16	3	1	0	0	0	0	0	0	0	90
1:00	4	30	40	15	4	0	0	0	0	0	0	0	0	93
2:00	4	27	56	22	6	0	0	0	0	0	0	0	0	115
3:00	5	28	48	31	9	1	0	0	0	0	0	0	0	122
4:00	13	20	52	39	12	2	1	0	0	0	0	0	0	139
5:00	3	12	37	70	16	6	0	1	0	0	0	0	0	145
6:00	3	9	24	60	23	0	1	0	0	0	0	0	0	120
7:00	3	7	24	22	16	1	0	0	0	0	0	0	0	73
8:00	3	5	26	25	8	0	1	1	0	0	0	0	0	69
9:00	7	4	15	31	8	2	0	0	0	0	0	0	0	67
10:00	3	5	12	11	7	1	0	0	0	0	0	0	0	39
11:00	*	*	*	*	*	*	*	*	*	*	*	*	*	0
Total	97	235	495	451	149	19	4	2	1	0	0	0	0	1453
Grand Total	484	1036	2806	3186	1162	193	30	11	3	3	0	0	0	8914

Stats	Percentile	15th	50th	85th	95th
Speed		19	24	29	32
Mean Speed (Average)		25.2			
10 MPH Pace Speed		21-30			
Number in Pace		5992			
Percent in Pace		67.0%			
Number > 45 MPH		17			
Percent > 45 MPH		0.2%			

72nd ave and NE 41st St north leg  
 72nd ave and NE 45th st south leg

Site Code:

Station ID:

Location 1:

Location 2:

Latitude:

Longitude:

Direction: Combined



File Name:  
 Date Printed:  
 Start Date:  
 End Date:  
 GPS Accuracy:  
 Location Verified:

11/5/2025 Time	0 - 15 MPH	> 15 - 20 MPH	> 20 - 25 MPH	> 25 - 30 MPH	> 30 - 35 MPH	> 35 - 40 MPH	> 40 - 45 MPH	> 45 - 50 MPH	> 50 - 55 MPH	> 55 - 60 MPH	> 60 - 65 MPH	> 65 - 70 MPH	> 70 MPH	Total
12:00 AM	1	2	4	11	6	0	2	0	0	0	0	0	0	26
1:00	0	3	9	5	5	1	0	0	0	0	0	0	0	23
2:00	1	2	7	10	2	0	0	0	0	0	0	0	0	22
3:00	0	2	5	3	1	0	0	0	0	0	0	0	0	11
4:00	1	5	6	10	7	1	0	0	0	0	0	0	0	30
5:00	0	5	17	21	7	2	0	0	0	0	0	0	0	52
6:00	3	10	38	39	12	1	1	0	0	0	0	0	0	104
7:00	3	14	51	64	24	7	1	0	0	0	0	0	0	164
8:00	15	17	73	87	15	6	1	0	0	0	0	0	0	214
9:00	12	27	75	37	3	1	0	0	0	0	0	0	0	155
10:00	6	20	55	40	2	0	0	0	0	0	0	0	0	123
11:00	51	44	66	15	1	0	1	0	0	0	0	0	0	178
12:00 PM	60	39	58	18	2	1	0	0	0	0	0	0	0	178
1:00	69	40	54	14	2	0	0	0	0	0	0	0	0	179
2:00	43	63	49	28	7	1	0	0	0	0	0	0	0	191
3:00	11	14	82	121	31	1	0	0	0	0	0	0	0	260
4:00	3	15	76	116	28	7	3	0	0	0	0	0	0	248
5:00	8	14	118	146	38	5	0	0	0	0	0	0	0	329
6:00	14	26	75	78	13	0	1	0	0	0	0	0	0	207
7:00	7	23	54	49	13	2	0	0	0	0	0	0	0	148
8:00	1	13	52	45	10	0	0	0	0	0	0	0	0	121
9:00	6	8	37	38	16	0	0	1	0	0	0	0	0	106
10:00	4	9	14	29	3	1	1	0	0	0	0	0	0	61
11:00	0	5	11	13	7	0	0	0	0	0	0	0	0	36
Total	319	420	1086	1037	255	37	11	1	0	0	0	0	0	3166

72nd ave and NE 41st St north leg  
 72nd ave and NE 45th st south leg

Site Code:

Station ID:

Location 1:

Location 2:

Latitude:

Longitude:

Direction: Combined



File Name:  
 Date Printed:  
 Start Date:  
 End Date:  
 GPS Accuracy:  
 Location Verified:

11/6/2025 Time	0 - 15 MPH	> 15 - 20 MPH	> 20 - 25 MPH	> 25 - 30 MPH	> 30 - 35 MPH	> 35 - 40 MPH	> 40 - 45 MPH	> 45 - 50 MPH	> 50 - 55 MPH	> 55 - 60 MPH	> 60 - 65 MPH	> 65 - 70 MPH	> 70 MPH	Total
12:00 AM	0	3	9	10	0	1	0	0	0	0	0	0	0	23
1:00	0	2	7	6	2	0	0	0	0	0	0	0	0	17
2:00	0	1	6	6	0	0	0	0	0	0	0	0	0	13
3:00	0	1	5	7	0	0	0	0	0	0	0	0	0	13
4:00	1	4	5	11	3	0	0	0	0	0	0	0	0	24
5:00	1	6	18	28	4	3	0	0	0	0	0	0	0	60
6:00	1	6	29	43	13	1	0	0	0	0	0	0	0	93
7:00	2	9	55	52	22	2	0	0	0	0	0	0	0	142
8:00	23	18	81	72	23	1	0	0	0	0	0	0	0	218
9:00	11	31	53	23	12	0	0	0	0	0	0	0	0	130
10:00	5	22	52	36	6	1	0	0	0	0	0	0	0	122
11:00	4	26	85	50	13	0	0	0	0	0	0	0	0	178
12:00 PM	5	22	81	63	15	3	0	0	0	0	0	0	0	189
1:00	24	35	82	80	15	1	1	0	0	0	0	0	0	238
2:00	12	28	70	85	22	4	0	0	0	0	0	0	0	221
3:00	3	19	85	94	36	6	0	1	0	0	0	0	0	244
4:00	0	19	106	90	27	5	1	0	0	0	0	0	0	248
5:00	7	12	79	101	27	4	0	0	0	0	0	0	0	230
6:00	1	18	75	65	16	2	0	0	0	0	0	0	0	177
7:00	3	16	62	50	15	4	0	0	0	0	0	0	0	150
8:00	3	8	57	40	9	2	0	0	0	0	0	0	0	119
9:00	2	22	37	35	6	0	1	0	0	0	0	0	0	103
10:00	0	8	19	13	12	1	0	0	0	0	0	0	0	53
11:00	0	6	5	14	1	0	0	1	0	0	0	0	0	27
<b>Total</b>	<b>108</b>	<b>342</b>	<b>1163</b>	<b>1074</b>	<b>299</b>	<b>41</b>	<b>3</b>	<b>2</b>	<b>0</b>	<b>0</b>	<b>0</b>	<b>0</b>	<b>0</b>	<b>3032</b>

72nd ave and NE 41st St north leg  
 72nd ave and NE 45th st south leg

Site Code:

Station ID:

Location 1:

Location 2:

Latitude:

Longitude:

Direction: Combined



File Name:  
 Date Printed:  
 Start Date:  
 End Date:  
 GPS Accuracy:  
 Location Verified:

11/7/2025 Time	0 - 15 MPH	> 15 - 20 MPH	> 20 - 25 MPH	> 25 - 30 MPH	> 30 - 35 MPH	> 35 - 40 MPH	> 40 - 45 MPH	> 45 - 50 MPH	> 50 - 55 MPH	> 55 - 60 MPH	> 60 - 65 MPH	> 65 - 70 MPH	> 70 MPH	Total
12:00 AM	0	3	9	11	2	1	0	0	0	0	0	0	0	26
1:00	0	2	10	6	3	1	0	0	0	0	0	0	0	22
2:00	0	3	8	5	3	0	0	0	0	0	0	0	0	19
3:00	0	2	3	6	5	0	1	0	0	0	0	0	0	17
4:00	1	2	5	8	2	0	1	0	0	0	0	0	0	19
5:00	1	6	19	15	8	1	0	0	0	0	0	0	0	50
6:00	4	3	23	28	14	4	0	0	0	0	0	0	0	76
7:00	2	13	58	49	16	3	0	0	1	0	0	0	0	142
8:00	4	16	70	67	11	2	1	0	0	0	0	0	0	171
9:00	6	24	47	32	14	1	0	0	0	0	0	0	0	124
10:00	9	28	68	31	7	0	0	0	0	0	0	0	0	143
11:00	7	34	89	42	9	0	0	0	0	0	0	0	0	181
12:00 PM	8	28	114	66	16	2	0	0	0	0	0	0	0	234
1:00	9	27	77	74	21	1	0	0	0	0	0	0	0	209
2:00	4	26	97	65	17	0	1	0	0	0	0	0	0	210
3:00	1	17	66	116	37	6	0	0	0	0	0	0	0	243
4:00	2	12	88	98	39	4	1	0	0	0	0	0	0	244
5:00	6	24	89	98	36	3	1	0	0	0	0	0	0	257
6:00	5	17	74	82	27	2	0	0	0	0	0	0	0	207
7:00	4	16	55	57	19	1	1	1	0	0	0	0	0	154
8:00	2	14	35	38	14	3	0	0	0	0	0	0	0	106
9:00	3	15	36	34	11	4	0	0	0	0	0	0	0	103
10:00	3	7	34	31	12	1	0	0	0	0	0	0	0	88
11:00	1	6	17	20	5	1	0	0	0	0	0	0	0	50
Total	82	345	1191	1079	348	41	7	1	1	0	0	0	0	3095

72nd ave and NE 41st St north leg  
 72nd ave and NE 45th st south leg

Site Code:

Station ID:

Location 1:

Location 2:

Latitude:

Longitude:

Direction: Combined



File Name:  
 Date Printed:  
 Start Date:  
 End Date:  
 GPS Accuracy:  
 Location Verified:

11/8/2025 Time	0 - 15 MPH	> 15 - 20 MPH	> 20 - 25 MPH	> 25 - 30 MPH	> 30 - 35 MPH	> 35 - 40 MPH	> 40 - 45 MPH	> 45 - 50 MPH	> 50 - 55 MPH	> 55 - 60 MPH	> 60 - 65 MPH	> 65 - 70 MPH	> 70 MPH	Total
12:00 AM	1	3	18	19	9	1	1	0	0	0	0	0	0	52
1:00	1	4	4	3	5	2	0	0	0	0	0	0	0	19
2:00	0	3	6	6	5	3	0	0	0	0	0	0	0	23
3:00	1	1	3	6	2	0	0	0	0	0	0	0	0	13
4:00	0	4	3	5	0	0	0	0	0	0	0	0	0	12
5:00	2	0	11	6	0	0	0	0	0	0	0	0	0	19
6:00	3	9	11	19	5	3	0	0	0	0	0	0	0	50
7:00	2	5	12	25	10	4	0	1	0	0	0	0	0	59
8:00	5	5	21	37	18	5	3	0	0	0	0	0	0	94
9:00	5	13	23	52	24	5	1	0	0	1	0	0	0	124
10:00	4	10	45	63	25	5	0	0	0	0	0	0	0	152
11:00	3	25	42	83	35	8	0	0	0	0	0	0	0	196
12:00 PM	2	21	66	64	33	2	1	0	0	1	0	0	0	190
1:00	3	11	59	83	30	7	2	0	0	0	0	0	0	195
2:00	7	23	64	84	24	8	2	0	0	1	0	0	0	213
3:00	10	20	56	85	42	6	0	2	0	0	0	0	0	221
4:00	9	18	61	85	36	5	2	0	0	0	0	0	0	216
5:00	1	21	38	66	21	7	1	0	0	0	0	0	0	155
6:00	7	11	56	57	19	2	0	0	0	0	0	0	0	152
7:00	4	13	60	52	15	0	0	0	0	0	0	0	0	144
8:00	1	15	60	49	11	1	1	0	0	0	0	0	0	138
9:00	2	9	36	29	12	4	0	0	0	0	0	0	0	92
10:00	2	11	34	22	7	0	0	0	0	0	0	0	0	76
11:00	4	4	20	25	7	0	1	0	0	0	0	0	0	61
<b>Total</b>	<b>79</b>	<b>259</b>	<b>809</b>	<b>1025</b>	<b>395</b>	<b>78</b>	<b>15</b>	<b>3</b>	<b>0</b>	<b>3</b>	<b>0</b>	<b>0</b>	<b>0</b>	<b>2666</b>

72nd ave and NE 41st St north leg  
 72nd ave and NE 45th st south leg

Site Code:

Station ID:

Location 1:

Location 2:

Latitude:

Longitude:

Direction: Combined



File Name:  
 Date Printed:  
 Start Date:  
 End Date:  
 GPS Accuracy:  
 Location Verified:

11/9/2025 Time	0 - 15 MPH	> 15 - 20 MPH	> 20 - 25 MPH	> 25 - 30 MPH	> 30 - 35 MPH	> 35 - 40 MPH	> 40 - 45 MPH	> 45 - 50 MPH	> 50 - 55 MPH	> 55 - 60 MPH	> 60 - 65 MPH	> 65 - 70 MPH	> 70 MPH	Total
12:00 AM	1	9	17	16	7	2	0	0	0	0	0	0	0	52
1:00	0	3	5	9	2	0	0	0	0	0	0	0	0	19
2:00	1	2	10	13	2	0	0	0	0	0	0	0	0	28
3:00	0	2	5	7	4	0	0	0	0	0	0	0	0	18
4:00	0	1	6	4	0	1	0	0	0	0	0	0	0	12
5:00	1	5	8	11	0	0	0	0	0	1	0	0	0	26
6:00	2	3	9	13	3	2	0	0	0	0	0	0	0	32
7:00	1	6	13	22	5	0	0	0	0	0	0	0	0	47
8:00	23	8	22	25	17	1	1	0	0	0	0	0	0	97
9:00	19	8	30	47	15	1	1	0	0	0	0	0	0	121
10:00	38	25	37	53	17	3	0	1	0	0	0	0	0	174
11:00	14	27	34	61	18	3	0	0	0	0	0	0	0	157
12:00 PM	2	18	47	78	28	4	0	0	0	0	0	0	0	177
1:00	10	11	59	101	39	2	2	0	1	0	0	0	0	225
2:00	11	6	64	91	31	5	0	0	0	0	0	0	0	208
3:00	2	18	39	67	39	7	2	0	0	0	0	0	0	174
4:00	3	9	46	71	36	4	0	0	0	0	0	0	0	169
5:00	11	20	70	78	19	4	2	1	0	0	0	0	0	205
6:00	13	12	45	58	19	3	2	0	0	0	0	0	0	152
7:00	4	12	44	68	15	2	2	0	0	0	0	0	0	147
8:00	4	15	24	51	12	6	0	0	0	0	0	0	0	112
9:00	3	8	29	31	9	4	0	0	0	0	0	0	0	84
10:00	0	8	17	11	9	1	0	0	0	0	0	0	0	46
11:00	6	7	20	16	4	0	0	0	0	0	0	0	0	53
<b>Total</b>	<b>169</b>	<b>243</b>	<b>700</b>	<b>1002</b>	<b>350</b>	<b>55</b>	<b>12</b>	<b>2</b>	<b>1</b>	<b>1</b>	<b>0</b>	<b>0</b>	<b>0</b>	<b>2535</b>

72nd ave and NE 41st St north leg  
 72nd ave and NE 45th st south leg

Site Code:  
 Station ID:  
 Location 1:  
 Location 2:  
 Latitude:  
 Longitude:  
 Direction: Combined



File Name:  
 Date Printed:  
 Start Date:  
 End Date:  
 GPS Accuracy:  
 Location Verified:

11/10/2025	0 - 15	> 15 -	> 20 -	> 25 -	> 30 -	> 35 -	> 40 -	> 45 -	> 50 -	> 55 -	> 60 -	> 65 -	> 70	Total
Time	MPH	20 MPH	25 MPH	30 MPH	35 MPH	40 MPH	45 MPH	50 MPH	55 MPH	60 MPH	65 MPH	70 MPH	MPH	
12:00 AM	1	3	5	11	3	1	0	0	0	0	0	0	0	24
1:00	0	4	6	6	2	0	0	0	0	0	0	0	0	18
2:00	0	1	5	4	5	0	0	0	1	0	0	0	0	16
3:00	1	1	3	7	2	1	0	0	0	0	0	0	0	15
4:00	0	2	9	10	3	0	0	0	0	0	0	0	0	24
5:00	1	7	23	27	5	3	1	0	0	0	0	0	0	67
6:00	3	7	19	40	16	0	1	0	0	0	0	0	0	86
7:00	16	10	47	48	19	3	1	0	0	0	0	0	0	144
8:00	19	17	43	45	25	3	0	0	0	0	0	0	0	152
9:00	32	33	36	21	2	1	0	0	0	0	0	0	0	125
10:00	10	23	89	46	3	0	0	0	0	0	0	0	0	171
11:00	3	29	64	41	8	0	0	0	0	0	0	0	0	145
12:00 PM	8	37	84	42	13	2	0	0	0	0	0	0	0	186
1:00	16	43	94	36	8	0	0	0	0	0	0	0	0	197
2:00	9	38	92	54	13	0	0	0	0	0	0	0	0	206
3:00	11	35	81	66	14	4	0	0	0	0	0	0	0	211
4:00	16	28	88	68	20	5	1	0	0	0	0	0	0	226
5:00	11	21	58	111	28	9	0	1	0	0	0	0	0	239
6:00	11	15	55	96	30	1	1	0	0	0	0	0	0	209
7:00	18	11	41	49	18	1	0	0	0	0	0	0	0	138
8:00	3	12	32	49	12	1	1	1	0	0	0	0	0	111
9:00	8	10	23	39	10	2	1	0	0	0	0	0	0	93
10:00	3	6	26	15	10	1	0	0	0	0	0	0	0	61
11:00	*	*	*	*	*	*	*	*	*	*	*	*	*	0
Total	200	393	1023	931	269	38	7	2	1	0	0	0	0	2864
Grand Total	957	2002	5972	6148	1916	290	55	11	3	4	0	0	0	17358

Stats	Percentile	15th	50th	85th	95th
Speed		19	24	29	31
Mean Speed (Average)		24.9			
10 MPH Pace Speed		21-30			
Number in Pace		12120			
Percent in Pace		70.0%			
Number > 45 MPH		18			
Percent > 45 MPH		0.1%			

72nd ave and NE 41st St north leg  
 72nd ave and NE 45th st south leg  
 Site Code:  
 Station ID:  
 Location 1:  
 Location 2:  
 Latitude:  
 Longitude:



File Name:  
 Date Printed:  
 Start Date:  
 End Date:  
 GPS Accuracy:  
 Location Verified:

11/5/2025	North, Lane 1	South, Lane 2	Total
12:00 AM	10	16	26
1:00	9	14	23
2:00	9	13	22
3:00	9	2	11
4:00	27	3	30
5:00	41	11	52
6:00	70	34	104
7:00	109	55	164
8:00	131	83	214
9:00	91	64	155
10:00	67	56	123
11:00	97	81	178
12:00 PM	89	89	178
1:00	87	92	179
2:00	91	100	191
3:00	104	156	260
4:00	97	151	248
5:00	141	188	329
6:00	89	118	207
7:00	49	99	148
8:00	50	71	121
9:00	42	64	106
10:00	26	35	61
11:00	8	28	36
<b>Total</b>	<b>1543</b>	<b>1623</b>	<b>3166</b>
<b>Percent</b>	<b>48.7%</b>	<b>51.3%</b>	
AM Peak	8:00	8:00	8:00
Volume	131	83	214
PM Peak	5:00	5:00	5:00
Volume	141	188	329

72nd ave and NE 41st St north leg  
 72nd ave and NE 45th st south leg  
 Site Code:  
 Station ID:  
 Location 1:  
 Location 2:  
 Latitude:  
 Longitude:



File Name:  
 Date Printed:  
 Start Date:  
 End Date:  
 GPS Accuracy:  
 Location Verified:

11/6/2025	North, Lane 1	South, Lane 2	Total
12:00 AM	5	18	23
1:00	8	9	17
2:00	6	7	13
3:00	10	3	13
4:00	17	7	24
5:00	46	14	60
6:00	63	30	93
7:00	97	45	142
8:00	125	93	218
9:00	75	55	130
10:00	69	53	122
11:00	91	87	178
12:00 PM	97	92	189
1:00	122	116	238
2:00	96	125	221
3:00	86	158	244
4:00	86	162	248
5:00	85	145	230
6:00	70	107	177
7:00	53	97	150
8:00	52	67	119
9:00	34	69	103
10:00	15	38	53
11:00	9	18	27
<b>Total</b>	<b>1417</b>	<b>1615</b>	<b>3032</b>
<b>Percent</b>	<b>46.7%</b>	<b>53.3%</b>	
AM Peak	8:00	8:00	8:00
Volume	125	93	218
PM Peak	1:00	4:00	4:00
Volume	122	162	248

72nd ave and NE 41st St north leg  
 72nd ave and NE 45th st south leg  
 Site Code:  
 Station ID:  
 Location 1:  
 Location 2:  
 Latitude:  
 Longitude:



File Name:  
 Date Printed:  
 Start Date:  
 End Date:  
 GPS Accuracy:  
 Location Verified:

11/7/2025	North, Lane 1	South, Lane 2	Total
Time			
12:00 AM	9	17	26
1:00	9	13	22
2:00	10	9	19
3:00	11	6	17
4:00	14	5	19
5:00	38	12	50
6:00	52	24	76
7:00	86	56	142
8:00	99	72	171
9:00	72	52	124
10:00	80	63	143
11:00	100	81	181
12:00 PM	119	115	234
1:00	102	107	209
2:00	86	124	210
3:00	104	139	243
4:00	108	136	244
5:00	97	160	257
6:00	90	117	207
7:00	66	88	154
8:00	38	68	106
9:00	41	62	103
10:00	39	49	88
11:00	18	32	50
<b>Total</b>	<b>1488</b>	<b>1607</b>	<b>3095</b>
<b>Percent</b>	<b>48.1%</b>	<b>51.9%</b>	
AM Peak	11:00	11:00	11:00
Volume	100	81	181
PM Peak	12:00 PM	5:00	5:00
Volume	119	160	257

72nd ave and NE 41st St north leg  
 72nd ave and NE 45th st south leg  
 Site Code:  
 Station ID:  
 Location 1:  
 Location 2:  
 Latitude:  
 Longitude:



File Name:  
 Date Printed:  
 Start Date:  
 End Date:  
 GPS Accuracy:  
 Location Verified:

11/8/2025	North, Lane 1	South, Lane 2	Total
12:00 AM	23	29	52
1:00	7	12	19
2:00	6	17	23
3:00	9	4	13
4:00	8	4	12
5:00	9	10	19
6:00	32	18	50
7:00	36	23	59
8:00	58	36	94
9:00	80	44	124
10:00	92	60	152
11:00	102	94	196
12:00 PM	102	88	190
1:00	103	92	195
2:00	114	99	213
3:00	90	131	221
4:00	98	118	216
5:00	73	82	155
6:00	62	90	152
7:00	60	84	144
8:00	55	83	138
9:00	41	51	92
10:00	39	37	76
11:00	26	35	61
<b>Total</b>	<b>1325</b>	<b>1341</b>	<b>2666</b>
<b>Percent</b>	<b>49.7%</b>	<b>50.3%</b>	
AM Peak	11:00	11:00	11:00
Volume	102	94	196
PM Peak	2:00	3:00	3:00
Volume	114	131	221

72nd ave and NE 41st St north leg  
 72nd ave and NE 45th st south leg  
 Site Code:  
 Station ID:  
 Location 1:  
 Location 2:  
 Latitude:  
 Longitude:



File Name:  
 Date Printed:  
 Start Date:  
 End Date:  
 GPS Accuracy:  
 Location Verified:

11/9/2025	North, Lane 1	South, Lane 2	Total
12:00 AM	18	34	52
1:00	8	11	19
2:00	16	12	28
3:00	6	12	18
4:00	7	5	12
5:00	20	6	26
6:00	23	9	32
7:00	30	17	47
8:00	65	32	97
9:00	90	31	121
10:00	104	70	174
11:00	107	50	157
12:00 PM	83	94	177
1:00	87	138	225
2:00	101	107	208
3:00	84	90	174
4:00	69	100	169
5:00	103	102	205
6:00	68	84	152
7:00	69	78	147
8:00	36	76	112
9:00	28	56	84
10:00	13	33	46
11:00	25	28	53
<b>Total</b>	<b>1260</b>	<b>1275</b>	<b>2535</b>
<b>Percent</b>	<b>49.7%</b>	<b>50.3%</b>	
AM Peak	11:00	10:00	10:00
Volume	107	70	174
PM Peak	5:00	1:00	1:00
Volume	103	138	225

# LENGTH DATA ANALYSIS



## Location

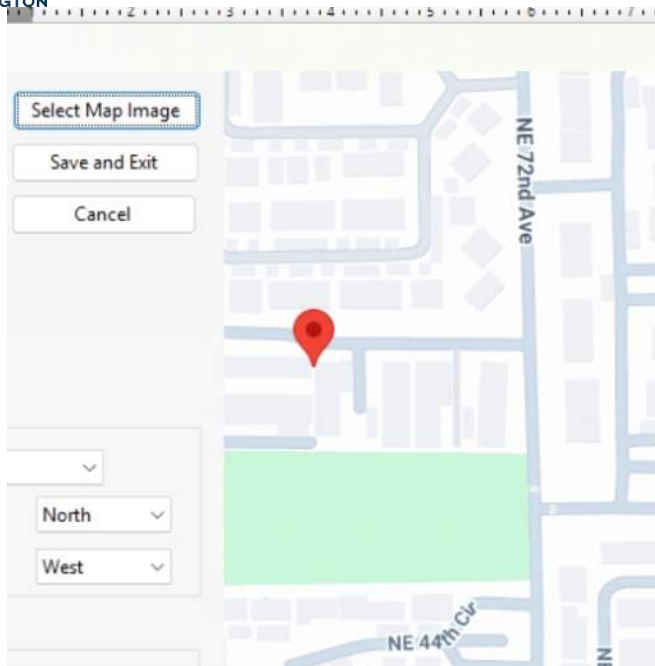


Latitude: 45.655212  
Longitude: -122.600807

## Analysis Time Period



Start	End
11/4/2025 12:00 AM	11/12/2025 11:02 AM



## Vehicles Analyzed



# 23,344

## Passenger Cars



Passenger Cars  
Volume: 7,315  
Pct of Total: 31.3%  
Average Speed: 20 MPH  
Average Length: 13' 8"

## Single Unit Trucks



Single Unit Trucks  
Volume: 1,071  
Pct of Total: 4.6%  
Average Speed: 19 MPH  
Average Length: 22' 7"

## Multi Unit Trucks



Multi Unit Trucks  
Volume: 24  
Pct of Total: 0.1%  
Average Speed: 16 MPH  
Average Length: 51' 9"

## Motorcycles



Motorcycles  
Volume: 164  
Pct of Total: 0.7%  
Average Speed: 15 MPH  
Average Length: 5' 11"

## Light Trucks and Vans



Light Trucks and Vans  
Volume: 14,692  
Pct of Total: 62.9%  
Average Speed: 20 MPH  
Average Length: 16' 2"

## Buses



Buses  
Volume: 78  
Pct of Total: 0.3%  
Average Speed: 15 MPH  
Average Length: 39' 10"

72nd ave and NE 45th St north leg  
 Site Code:  
 Station ID:  
 Location 1:  
 Location 2:  
 Latitude:  
 Longitude:  
 Direction: South, Lane 1



File Name:  
 Date Printed:  
 Start Date:  
 End Date:  
 GPS Accuracy:  
 Location Verified:

11/5/2025	0 - 15	> 15 -	> 20 -	> 25 -	> 30 -	> 35 -	> 40 -	> 45 -	> 50 -	> 55 -	> 60 -	> 65 -	> 70	Total
Time	MPH	20 MPH	25 MPH	30 MPH	35 MPH	40 MPH	45 MPH	50 MPH	55 MPH	60 MPH	65 MPH	70 MPH	MPH	
12:00 AM	0	2	0	1	1	0	0	0	0	0	0	0	0	4
1:00	0	4	2	1	0	0	0	0	0	0	0	0	0	7
2:00	0	2	7	0	0	0	0	0	0	0	0	0	0	9
3:00	0	1	5	1	0	0	0	0	0	0	0	0	0	7
4:00	0	7	4	3	1	0	0	0	0	0	0	0	0	15
5:00	2	6	8	1	1	0	0	0	0	0	0	0	0	18
6:00	3	12	22	12	3	0	0	0	0	0	0	0	0	52
7:00	10	28	30	20	4	1	0	0	0	0	0	0	0	93
8:00	13	35	54	18	2	0	0	0	0	0	0	0	0	122
9:00	33	37	6	1	0	0	0	0	0	0	0	0	0	77
10:00	15	33	8	1	0	0	0	0	0	0	0	0	0	57
11:00	22	34	16	0	0	0	0	0	0	0	0	0	0	72
12:00 PM	14	39	14	2	0	0	0	0	0	0	0	0	0	69
1:00	17	40	23	4	0	0	0	0	0	0	0	0	0	84
2:00	26	29	15	5	0	0	0	0	0	0	0	0	0	75
3:00	9	41	30	8	1	0	0	0	0	0	0	0	0	89
4:00	8	31	29	6	2	0	0	0	0	0	0	0	0	76
5:00	2	32	53	24	4	0	0	0	0	0	0	0	0	115
6:00	5	20	41	12	1	0	0	0	0	0	0	0	0	79
7:00	3	11	26	5	2	0	0	0	0	0	0	0	0	47
8:00	5	12	16	9	0	0	0	0	0	0	0	0	0	42
9:00	4	12	21	3	1	0	0	0	0	0	0	0	0	41
10:00	1	6	7	4	1	1	0	0	0	0	0	0	0	20
11:00	4	5	5	0	0	0	0	0	0	0	0	0	0	14
Total	196	479	442	141	24	2	0	0	0	0	0	0	0	1284

72nd ave and NE 45th St north leg  
 Site Code:  
 Station ID:  
 Location 1:  
 Location 2:  
 Latitude:  
 Longitude:  
 Direction: South, Lane 1



File Name:  
 Date Printed:  
 Start Date:  
 End Date:  
 GPS Accuracy:  
 Location Verified:

11/6/2025	0 - 15	> 15 -	> 20 -	> 25 -	> 30 -	> 35 -	> 40 -	> 45 -	> 50 -	> 55 -	> 60 -	> 65 -	> 70	Total
Time	MPH	20 MPH	25 MPH	30 MPH	35 MPH	40 MPH	45 MPH	50 MPH	55 MPH	60 MPH	65 MPH	70 MPH	MPH	
12:00 AM	1	0	2	0	0	0	0	0	0	0	0	0	0	3
1:00	1	0	1	0	0	0	0	0	0	0	0	0	0	2
2:00	1	1	4	0	0	0	0	0	0	0	0	0	0	6
3:00	0	5	2	2	0	0	0	0	0	0	0	0	0	9
4:00	3	3	4	3	0	0	0	0	0	0	0	0	0	13
5:00	2	6	15	9	0	0	0	0	0	0	0	0	0	32
6:00	1	10	13	4	4	1	0	0	0	0	0	0	0	33
7:00	14	30	28	8	0	1	0	0	0	0	0	0	0	81
8:00	17	32	48	10	0	0	0	0	0	0	0	0	0	107
9:00	30	28	4	3	0	0	0	0	0	0	0	0	0	65
10:00	26	24	5	0	0	0	0	0	0	0	0	0	0	55
11:00	14	34	23	2	0	0	0	0	0	0	0	0	0	73
12:00 PM	19	24	16	1	0	0	0	0	0	0	0	0	0	60
1:00	35	51	14	2	0	0	0	0	0	0	0	0	0	102
2:00	15	33	21	10	3	0	0	0	0	0	0	0	0	82
3:00	11	20	28	6	3	0	0	0	0	0	0	0	0	68
4:00	7	24	31	11	0	0	0	0	0	0	0	0	0	73
5:00	8	18	29	6	2	0	0	0	0	0	0	0	0	63
6:00	2	16	17	0	0	0	0	0	0	0	1	0	0	36
7:00	2	10	18	2	2	0	0	0	0	0	0	0	0	34
8:00	1	9	15	3	1	0	0	0	0	0	0	0	0	29
9:00	1	9	8	4	0	1	0	0	0	0	0	0	0	23
10:00	2	4	1	1	1	0	0	0	0	0	0	0	0	9
11:00	1	2	4	1	0	0	0	0	0	0	0	0	0	8
<b>Total</b>	<b>214</b>	<b>393</b>	<b>351</b>	<b>88</b>	<b>16</b>	<b>3</b>	<b>0</b>	<b>0</b>	<b>0</b>	<b>0</b>	<b>1</b>	<b>0</b>	<b>0</b>	<b>1066</b>

72nd ave and NE 45th St north leg  
 Site Code:  
 Station ID:  
 Location 1:  
 Location 2:  
 Latitude:  
 Longitude:  
 Direction: South, Lane 1



File Name:  
 Date Printed:  
 Start Date:  
 End Date:  
 GPS Accuracy:  
 Location Verified:

11/7/2025	0 - 15	> 15 -	> 20 -	> 25 -	> 30 -	> 35 -	> 40 -	> 45 -	> 50 -	> 55 -	> 60 -	> 65 -	> 70	Total
Time	MPH	20 MPH	25 MPH	30 MPH	35 MPH	40 MPH	45 MPH	50 MPH	55 MPH	60 MPH	65 MPH	70 MPH	MPH	
12:00 AM	0	1	1	0	0	0	0	0	0	0	0	0	0	2
1:00	1	1	0	2	0	0	0	0	0	0	0	0	0	4
2:00	0	2	4	0	0	0	0	0	0	0	0	0	0	6
3:00	0	2	5	2	0	0	0	0	0	0	0	0	0	9
4:00	1	2	2	1	0	0	0	0	0	0	0	0	0	6
5:00	0	8	9	2	1	0	0	0	0	0	0	0	0	20
6:00	2	7	12	13	1	1	0	0	0	0	0	0	0	36
7:00	12	30	23	5	1	0	0	0	0	0	0	0	0	71
8:00	13	19	33	8	2	0	0	0	0	0	0	0	0	75
9:00	13	29	12	4	0	0	0	0	0	0	0	0	0	58
10:00	26	28	3	1	0	0	0	0	0	0	0	0	0	58
11:00	23	30	15	0	0	0	0	0	0	0	0	0	0	68
12:00 PM	28	41	13	1	0	0	0	0	0	0	0	0	0	83
1:00	30	45	14	0	0	0	0	0	0	0	0	0	0	89
2:00	30	27	12	5	0	0	0	0	0	0	0	0	0	74
3:00	11	33	32	4	1	0	0	0	0	0	0	0	0	81
4:00	14	34	38	10	0	0	0	0	0	0	0	0	0	96
5:00	4	29	50	12	1	0	0	0	0	0	0	0	0	96
6:00	2	23	42	14	1	0	0	0	0	0	0	0	0	82
7:00	0	21	23	8	1	0	0	0	0	0	0	0	0	53
8:00	0	16	15	5	0	0	0	0	0	0	0	0	0	36
9:00	1	14	5	6	1	0	0	0	0	0	0	0	0	27
10:00	3	9	13	3	0	0	0	0	0	0	0	0	0	28
11:00	2	8	6	3	0	0	0	0	0	0	0	0	0	19
Total	216	459	382	109	10	1	0	0	0	0	0	0	0	1177

72nd ave and NE 45th St north leg  
 Site Code:  
 Station ID:  
 Location 1:  
 Location 2:  
 Latitude:  
 Longitude:  
 Direction: South, Lane 1



File Name:  
 Date Printed:  
 Start Date:  
 End Date:  
 GPS Accuracy:  
 Location Verified:

11/8/2025	0 - 15	> 15 -	> 20 -	> 25 -	> 30 -	> 35 -	> 40 -	> 45 -	> 50 -	> 55 -	> 60 -	> 65 -	> 70	Total
Time	MPH	20 MPH	25 MPH	30 MPH	35 MPH	40 MPH	45 MPH	50 MPH	55 MPH	60 MPH	65 MPH	70 MPH	MPH	
12:00 AM	2	4	5	1	0	0	0	0	0	0	0	0	0	12
1:00	1	1	2	0	0	0	0	0	0	0	0	0	0	4
2:00	2	1	5	1	0	0	0	0	0	0	0	0	0	9
3:00	1	3	5	0	0	0	0	0	0	0	0	0	0	9
4:00	0	5	3	0	0	0	0	0	0	0	0	0	0	8
5:00	0	3	4	0	0	0	0	0	0	0	0	0	0	7
6:00	3	4	13	6	1	0	0	0	0	0	0	0	0	27
7:00	1	14	14	5	1	0	0	0	0	0	0	0	0	35
8:00	2	9	20	6	2	1	0	0	0	0	0	0	0	40
9:00	2	13	28	10	2	0	0	0	0	0	0	0	0	55
10:00	6	15	35	15	4	0	0	0	0	0	0	0	0	75
11:00	5	18	38	17	0	1	0	0	0	0	0	0	0	79
12:00 PM	6	29	28	6	1	0	0	0	0	0	0	0	0	70
1:00	6	23	47	17	2	0	0	0	0	0	0	0	0	95
2:00	5	27	37	9	1	0	0	0	0	0	0	0	0	79
3:00	1	40	29	12	1	0	0	0	0	0	0	0	0	83
4:00	7	29	39	8	2	1	0	0	0	0	0	0	0	86
5:00	8	13	25	9	1	0	0	0	0	0	0	0	0	56
6:00	2	23	20	13	0	0	0	0	0	0	0	0	0	58
7:00	4	21	22	8	3	0	0	0	0	0	0	0	0	58
8:00	3	16	16	8	1	0	0	0	0	0	0	0	0	44
9:00	8	6	14	5	1	0	0	0	0	0	0	0	0	34
10:00	3	11	14	6	0	0	0	0	0	0	0	0	0	34
11:00	2	7	5	3	0	0	0	0	0	0	0	0	0	17
Total	80	335	468	165	23	3	0	0	0	0	0	0	0	1074

72nd ave and NE 45th St north leg

Site Code:

Station ID:

Location 1:

Location 2:

Latitude:

Longitude:

Direction: South, Lane 1



File Name:  
 Date Printed:  
 Start Date:  
 End Date:  
 GPS Accuracy:  
 Location Verified:

11/9/2025	0 - 15	> 15 -	> 20 -	> 25 -	> 30 -	> 35 -	> 40 -	> 45 -	> 50 -	> 55 -	> 60 -	> 65 -	> 70	Total
Time	MPH	20 MPH	25 MPH	30 MPH	35 MPH	40 MPH	45 MPH	50 MPH	55 MPH	60 MPH	65 MPH	70 MPH	MPH	
12:00 AM	1	8	2	1	0	0	0	0	0	0	0	0	0	12
1:00	1	0	1	1	0	0	0	0	0	0	0	0	0	3
2:00	2	4	3	0	0	0	0	0	0	0	0	0	0	9
3:00	0	0	5	0	0	0	0	0	0	0	0	0	0	5
4:00	0	3	2	1	0	0	0	0	0	0	0	0	0	6
5:00	2	1	2	2	0	0	0	0	0	0	0	0	0	7
6:00	0	5	4	4	0	0	0	0	0	0	0	0	0	13
7:00	1	6	16	5	1	0	0	0	0	0	0	0	0	29
8:00	0	14	30	13	3	0	0	0	0	0	0	0	0	60
9:00	5	22	34	24	6	0	0	0	0	0	0	0	0	91
10:00	4	24	39	20	5	0	0	0	0	0	0	0	0	92
11:00	2	21	47	21	3	1	0	0	0	0	0	0	0	95
12:00 PM	4	25	32	13	1	1	0	0	0	0	0	0	0	76
1:00	3	15	29	9	1	0	0	0	0	0	0	0	0	57
2:00	5	24	27	14	2	0	0	0	0	0	0	0	0	72
3:00	10	22	25	13	2	0	0	0	0	0	0	0	0	72
4:00	1	18	34	8	3	1	0	0	0	0	0	0	0	65
5:00	7	26	31	12	7	0	0	0	0	0	0	0	0	83
6:00	6	12	32	13	2	0	0	0	0	0	0	0	0	65
7:00	9	15	26	7	3	0	0	0	0	0	0	0	0	60
8:00	2	15	14	5	0	0	0	0	0	0	0	0	0	36
9:00	2	6	6	2	1	0	0	0	0	0	0	0	0	17
10:00	0	6	3	0	0	0	0	0	0	0	0	0	0	9
11:00	1	8	7	0	0	0	0	0	0	0	0	0	0	16
Total	68	300	451	188	40	3	0	0	0	0	0	0	0	1050

72nd ave and NE 45th St north leg

Site Code:

Station ID:

Location 1:

Location 2:

Latitude:

Longitude:

Direction: South, Lane 1



File Name:  
Date Printed:  
Start Date:  
End Date:  
GPS Accuracy:  
Location Verified:

11/10/2025	0 - 15	> 15 -	> 20 -	> 25 -	> 30 -	> 35 -	> 40 -	> 45 -	> 50 -	> 55 -	> 60 -	> 65 -	> 70	Total
Time	MPH	20 MPH	25 MPH	30 MPH	35 MPH	40 MPH	45 MPH	50 MPH	55 MPH	60 MPH	65 MPH	70 MPH	MPH	
12:00 AM	1	3	1	0	0	0	0	0	0	0	0	0	0	5
1:00	2	6	0	1	0	0	0	0	0	0	0	0	0	9
2:00	1	2	2	2	0	0	0	0	0	0	0	0	0	7
3:00	0	5	6	0	1	0	0	0	0	0	0	0	0	12
4:00	1	5	2	1	0	0	0	0	0	0	0	0	0	9
5:00	2	8	12	6	2	1	0	0	0	0	0	0	0	31
6:00	2	8	21	11	1	0	0	0	0	0	0	0	0	43
7:00	5	28	28	12	1	1	0	0	0	0	0	0	0	75
8:00	10	23	42	12	2	0	0	0	0	0	0	0	0	89
9:00	22	40	24	1	1	0	0	0	0	0	0	0	0	88
10:00	17	37	15	2	0	0	0	0	0	0	0	0	0	71
11:00	5	36	20	1	0	0	0	0	0	0	0	0	0	62
12:00 PM	13	45	13	1	0	0	0	0	0	0	0	0	0	72
1:00	9	55	29	2	0	0	0	0	0	0	0	0	0	95
2:00	15	32	13	1	0	0	0	0	0	0	0	0	0	61
3:00	20	34	14	3	0	0	0	0	0	0	0	0	0	71
4:00	12	34	16	4	0	0	0	0	0	0	0	0	0	66
5:00	8	31	39	7	1	1	0	0	0	0	0	0	0	87
6:00	5	30	33	18	0	0	1	0	0	0	0	0	0	87
7:00	2	11	35	13	3	0	0	0	0	0	0	0	0	64
8:00	2	20	10	4	1	0	0	0	0	0	0	0	0	37
9:00	2	8	6	2	0	0	0	0	0	0	0	0	0	18
10:00	1	8	5	4	2	0	0	0	0	0	0	0	0	20
11:00	*	*	*	*	*	*	*	*	*	*	*	*	*	0
Total	157	509	386	108	15	3	1	0	0	0	0	0	0	1179
Grand Total	931	2475	2480	799	128	15	1	0	0	0	1	0	0	6830
Stats		Percentile	15th	50th	85th	95th								
		Speed	15	20	24	27								
	Mean Speed (Average)		20.1											
	10 MPH Pace Speed		16-25											
	Number in Pace		4955											
	Percent in Pace		73.0%											
	Number > 45 MPH		1											
	Percent > 45 MPH		0.0%											

72nd ave and NE 45th St north leg

Site Code:

Station ID:

Location 1:

Location 2:

Latitude:

Longitude:

Direction: North, Lane 2



File Name:  
 Date Printed:  
 Start Date:  
 End Date:  
 GPS Accuracy:  
 Location Verified:

11/5/2025	0 - 15	> 15 -	> 20 -	> 25 -	> 30 -	> 35 -	> 40 -	> 45 -	> 50 -	> 55 -	> 60 -	> 65 -	> 70	Total
Time	MPH	20 MPH	25 MPH	30 MPH	35 MPH	40 MPH	45 MPH	50 MPH	55 MPH	60 MPH	65 MPH	70 MPH	MPH	
12:00 AM	2	9	7	1	1	2	0	0	0	0	0	0	0	22
1:00	2	6	6	2	0	0	0	0	0	0	0	0	0	16
2:00	0	7	4	1	0	0	0	0	0	0	0	0	0	12
3:00	2	2	1	1	0	0	0	0	0	0	0	0	0	6
4:00	2	3	2	0	1	0	0	0	0	0	0	0	0	8
5:00	4	2	8	2	0	0	0	0	0	0	0	0	0	16
6:00	2	14	6	6	2	0	0	0	0	0	0	0	0	30
7:00	12	16	24	6	2	0	0	0	0	0	0	0	0	60
8:00	12	25	25	13	1	0	0	0	0	0	0	0	0	76
9:00	19	29	31	5	0	0	0	0	0	0	0	0	0	84
10:00	5	30	26	5	0	0	0	0	0	0	0	0	0	66
11:00	13	38	43	6	2	2	0	0	0	0	0	0	0	104
12:00 PM	19	44	51	11	1	0	0	0	0	0	0	0	0	126
1:00	18	46	49	9	0	0	0	0	0	0	0	0	0	122
2:00	20	50	43	12	1	0	0	0	0	0	0	0	0	126
3:00	18	55	78	14	3	0	0	0	0	0	0	0	0	168
4:00	28	65	87	17	2	1	0	0	0	0	0	0	0	200
5:00	27	84	92	23	1	0	0	0	0	0	0	0	0	227
6:00	16	57	58	11	0	0	0	0	0	0	0	0	0	142
7:00	13	45	40	2	0	0	1	0	0	0	0	0	0	101
8:00	6	43	30	4	2	0	0	0	0	0	0	0	0	85
9:00	11	39	45	7	2	0	0	0	0	0	0	0	0	104
10:00	2	16	16	3	0	0	0	0	0	0	0	0	0	37
11:00	4	15	8	6	1	0	0	0	0	0	0	0	0	34
Total	257	740	780	167	22	5	1	0	0	0	0	0	0	1972

72nd ave and NE 45th St north leg

Site Code:

Station ID:

Location 1:

Location 2:

Latitude:

Longitude:

Direction: North, Lane 2



File Name:  
 Date Printed:  
 Start Date:  
 End Date:  
 GPS Accuracy:  
 Location Verified:

11/6/2025	0 - 15	> 15 -	> 20 -	> 25 -	> 30 -	> 35 -	> 40 -	> 45 -	> 50 -	> 55 -	> 60 -	> 65 -	> 70	Total
Time	MPH	20 MPH	25 MPH	30 MPH	35 MPH	40 MPH	45 MPH	50 MPH	55 MPH	60 MPH	65 MPH	70 MPH	MPH	
12:00 AM	5	8	5	1	0	1	0	0	0	0	0	0	0	20
1:00	0	5	2	2	0	0	0	0	0	0	0	0	0	9
2:00	0	1	2	1	0	0	0	0	0	0	0	0	0	4
3:00	0	2	3	0	0	0	0	0	0	0	0	0	0	5
4:00	1	6	5	1	0	0	0	0	0	0	0	0	0	13
5:00	2	6	14	3	0	0	0	0	0	0	0	0	0	25
6:00	0	13	13	9	1	0	0	0	0	0	0	0	0	36
7:00	9	11	23	6	0	0	0	0	0	0	0	0	0	49
8:00	27	17	39	8	0	0	0	0	0	0	0	0	0	91
9:00	10	33	16	6	0	0	0	0	0	0	0	0	0	65
10:00	18	30	13	2	1	0	0	0	0	0	0	0	0	64
11:00	14	54	31	2	0	0	0	0	0	0	0	0	0	101
12:00 PM	24	49	26	4	0	0	0	0	0	0	0	0	0	103
1:00	59	53	18	1	0	0	0	0	0	0	0	0	0	131
2:00	45	71	25	2	2	0	0	0	0	0	0	0	0	145
3:00	30	65	56	17	1	0	0	0	0	0	0	0	0	169
4:00	16	61	76	19	0	1	0	0	0	0	0	0	0	173
5:00	24	87	59	16	0	1	0	0	0	0	0	0	0	187
6:00	22	54	46	4	0	0	0	0	0	0	0	0	0	126
7:00	19	50	30	5	0	0	0	0	0	0	0	0	0	104
8:00	15	37	19	3	1	0	0	0	0	0	0	0	0	75
9:00	11	35	25	3	2	0	0	1	0	0	0	0	0	77
10:00	8	19	8	1	0	0	0	0	0	0	0	0	0	36
11:00	1	13	5	3	1	0	0	0	0	0	0	0	0	23
Total	360	780	559	119	9	3	0	1	0	0	0	0	0	1831

72nd ave and NE 45th St north leg

Site Code:

Station ID:

Location 1:

Location 2:

Latitude:

Longitude:

Direction: North, Lane 2



File Name:  
 Date Printed:  
 Start Date:  
 End Date:  
 GPS Accuracy:  
 Location Verified:

11/7/2025	0 - 15	> 15 -	> 20 -	> 25 -	> 30 -	> 35 -	> 40 -	> 45 -	> 50 -	> 55 -	> 60 -	> 65 -	> 70	Total
Time	MPH	20 MPH	25 MPH	30 MPH	35 MPH	40 MPH	45 MPH	50 MPH	55 MPH	60 MPH	65 MPH	70 MPH	MPH	
12:00 AM	7	11	7	2	0	0	0	0	0	0	0	0	0	27
1:00	7	4	4	1	0	0	0	0	0	0	0	0	0	16
2:00	3	4	2	0	0	0	0	0	0	0	0	0	0	9
3:00	1	1	3	1	1	0	0	0	0	0	0	0	0	7
4:00	0	3	4	0	0	0	0	0	0	0	0	0	0	7
5:00	2	10	4	2	0	0	0	0	0	0	0	0	0	18
6:00	3	7	17	4	2	0	0	0	0	0	0	0	0	33
7:00	22	26	17	5	0	1	0	0	0	0	0	0	0	71
8:00	34	35	18	1	0	0	0	0	0	0	0	0	0	88
9:00	14	26	21	4	0	0	0	0	0	0	0	0	0	65
10:00	30	29	12	2	0	0	0	0	0	0	0	0	0	73
11:00	31	32	18	2	0	0	0	0	0	0	0	0	0	83
12:00 PM	32	71	21	0	0	0	0	0	0	0	0	0	0	124
1:00	36	58	14	0	0	0	0	0	0	0	0	0	0	108
2:00	73	41	14	4	0	0	0	0	0	0	0	0	0	132
3:00	44	72	47	6	0	0	0	2	0	0	0	0	0	171
4:00	47	81	44	7	0	0	0	0	0	0	0	0	0	179
5:00	29	74	79	12	2	1	0	0	0	0	0	0	0	197
6:00	21	76	42	8	0	0	1	0	0	0	0	0	0	148
7:00	18	39	36	5	1	0	0	0	0	0	0	0	0	99
8:00	19	33	22	9	1	0	0	0	0	0	0	0	0	84
9:00	9	30	17	4	0	0	0	0	0	0	0	0	0	60
10:00	12	20	16	2	0	0	0	0	0	0	0	0	0	50
11:00	7	11	15	6	0	0	0	0	0	0	0	0	0	39
Total	501	794	494	87	7	2	1	2	0	0	0	0	0	1888

72nd ave and NE 45th St north leg

Site Code:

Station ID:

Location 1:

Location 2:

Latitude:

Longitude:

Direction: North, Lane 2



File Name:  
 Date Printed:  
 Start Date:  
 End Date:  
 GPS Accuracy:  
 Location Verified:

11/8/2025	0 - 15	> 15 -	> 20 -	> 25 -	> 30 -	> 35 -	> 40 -	> 45 -	> 50 -	> 55 -	> 60 -	> 65 -	> 70	Total
Time	MPH	20 MPH	25 MPH	30 MPH	35 MPH	40 MPH	45 MPH	50 MPH	55 MPH	60 MPH	65 MPH	70 MPH	MPH	
12:00 AM	1	17	9	3	0	0	0	0	0	0	0	0	0	30
1:00	2	4	4	2	0	0	0	0	0	0	0	0	0	12
2:00	3	4	2	3	0	0	0	0	0	0	0	0	0	12
3:00	0	3	0	2	1	0	0	0	0	0	0	0	0	6
4:00	0	1	1	0	0	0	0	0	0	0	0	0	0	2
5:00	0	5	4	2	0	0	0	0	0	0	0	0	0	11
6:00	1	10	9	2	1	0	0	0	0	0	0	0	0	23
7:00	2	8	9	8	1	1	0	0	0	0	0	0	0	29
8:00	5	8	20	3	3	0	0	0	0	0	0	0	0	39
9:00	1	15	32	11	1	0	0	0	0	0	0	0	0	60
10:00	6	23	40	7	0	0	0	0	0	0	0	0	0	76
11:00	6	25	55	18	2	0	0	0	0	0	0	0	0	106
12:00 PM	11	18	50	17	2	0	1	0	0	0	0	0	0	99
1:00	9	25	48	23	3	0	0	0	0	0	0	0	0	108
2:00	16	28	44	13	3	0	0	0	0	0	0	0	0	104
3:00	11	34	60	17	1	2	0	0	0	0	0	0	0	125
4:00	7	50	53	13	0	0	0	0	0	0	0	0	0	123
5:00	13	36	35	19	2	0	0	0	0	0	0	0	0	105
6:00	13	44	34	7	3	0	0	0	0	0	0	0	0	101
7:00	13	40	44	11	1	0	0	0	0	0	0	0	0	109
8:00	12	29	34	10	5	1	0	0	0	0	0	0	0	91
9:00	10	29	23	6	4	0	0	0	0	0	0	0	0	72
10:00	6	11	13	7	1	0	0	0	0	0	0	0	0	38
11:00	6	8	16	2	1	0	0	0	0	0	0	0	0	33
Total	154	475	639	206	35	4	1	0	0	0	0	0	0	1514

72nd ave and NE 45th St north leg

Site Code:

Station ID:

Location 1:

Location 2:

Latitude:

Longitude:

Direction: North, Lane 2



File Name:  
 Date Printed:  
 Start Date:  
 End Date:  
 GPS Accuracy:  
 Location Verified:

11/9/2025	0 - 15	> 15 -	> 20 -	> 25 -	> 30 -	> 35 -	> 40 -	> 45 -	> 50 -	> 55 -	> 60 -	> 65 -	> 70	Total
Time	MPH	20 MPH	25 MPH	30 MPH	35 MPH	40 MPH	45 MPH	50 MPH	55 MPH	60 MPH	65 MPH	70 MPH	MPH	
12:00 AM	10	7	16	5	2	1	0	0	0	0	0	0	0	41
1:00	2	7	3	1	0	0	0	0	0	0	0	0	0	13
2:00	0	3	1	0	0	0	0	0	0	0	0	0	0	4
3:00	2	5	5	3	0	0	0	0	0	0	0	0	0	15
4:00	0	3	2	0	0	0	0	0	0	0	0	0	0	5
5:00	1	2	2	0	0	0	1	0	0	0	0	0	0	6
6:00	2	3	15	2	0	0	0	0	0	0	0	0	0	22
7:00	1	6	7	2	0	0	0	0	0	0	0	0	0	16
8:00	2	12	17	4	1	1	0	0	0	0	0	0	0	37
9:00	4	17	29	3	1	0	0	0	0	0	0	0	0	54
10:00	8	24	55	18	4	0	0	0	0	0	0	0	0	109
11:00	8	18	31	21	2	0	0	0	0	0	0	0	0	80
12:00 PM	6	29	56	15	3	0	0	0	0	0	0	0	0	109
1:00	8	44	91	37	6	0	0	0	0	0	0	0	0	186
2:00	19	40	41	22	4	1	0	0	0	0	0	0	0	127
3:00	16	29	47	23	2	0	0	0	0	0	0	0	0	117
4:00	13	28	53	12	0	1	0	0	0	0	0	0	0	107
5:00	14	51	40	15	0	0	0	0	0	0	0	0	0	120
6:00	9	42	30	11	1	0	0	0	0	0	0	0	0	93
7:00	12	32	33	10	1	0	0	0	0	0	0	0	0	88
8:00	23	27	35	17	1	0	0	0	0	0	0	0	0	103
9:00	9	26	26	7	3	1	0	0	0	0	0	0	0	72
10:00	3	17	13	5	0	0	0	0	0	0	0	0	0	38
11:00	7	8	9	3	1	0	0	0	0	0	0	0	0	28
Total	179	480	657	236	32	5	1	0	0	0	0	0	0	1590

72nd ave and NE 45th St north leg  
 Site Code:  
 Station ID:  
 Location 1:  
 Location 2:  
 Latitude:  
 Longitude:  
 Direction: North, Lane 2



File Name:  
 Date Printed:  
 Start Date:  
 End Date:  
 GPS Accuracy:  
 Location Verified:

11/10/2025	0 - 15	> 15 -	> 20 -	> 25 -	> 30 -	> 35 -	> 40 -	> 45 -	> 50 -	> 55 -	> 60 -	> 65 -	> 70	Total
Time	MPH	20 MPH	25 MPH	30 MPH	35 MPH	40 MPH	45 MPH	50 MPH	55 MPH	60 MPH	65 MPH	70 MPH	MPH	
12:00 AM	3	10	2	5	0	0	0	0	0	0	0	0	0	20
1:00	3	2	4	3	1	0	0	0	0	0	0	0	0	13
2:00	0	5	2	0	0	0	0	0	0	0	0	0	0	7
3:00	0	3	2	3	0	0	0	0	0	0	0	0	0	8
4:00	0	3	1	2	0	0	0	0	0	0	0	0	0	6
5:00	1	2	11	0	0	0	0	0	0	0	0	0	0	14
6:00	0	7	10	6	1	2	0	0	0	0	0	0	0	26
7:00	12	16	15	7	0	0	0	0	0	0	0	0	0	50
8:00	7	21	26	12	0	0	0	0	0	0	0	0	0	66
9:00	12	26	16	2	0	0	0	0	0	0	0	0	0	56
10:00	9	32	31	6	1	0	0	0	0	0	0	0	0	79
11:00	3	39	34	2	0	0	0	0	0	0	0	0	0	78
12:00 PM	16	43	49	11	1	0	0	0	0	0	0	0	0	120
1:00	18	42	44	6	0	0	0	0	0	0	0	0	0	110
2:00	25	44	37	5	0	0	0	0	0	0	0	0	0	111
3:00	15	69	33	7	0	0	0	0	0	0	0	0	0	124
4:00	33	90	38	5	0	0	0	0	0	0	0	0	0	166
5:00	50	69	56	10	1	0	0	0	0	0	0	0	0	186
6:00	19	57	52	7	1	0	0	0	0	0	0	0	0	136
7:00	24	40	32	8	1	0	0	0	0	0	0	0	0	105
8:00	13	38	23	12	2	0	0	0	0	0	0	0	0	88
9:00	13	27	24	9	3	0	0	0	0	0	0	0	0	76
10:00	12	15	20	3	0	0	1	0	0	0	0	0	0	51
11:00	*	*	*	*	*	*	*	*	*	*	*	*	*	0
<b>Total</b>	<b>288</b>	<b>700</b>	<b>562</b>	<b>131</b>	<b>12</b>	<b>2</b>	<b>1</b>	<b>0</b>	<b>0</b>	<b>0</b>	<b>0</b>	<b>0</b>	<b>0</b>	<b>1696</b>
<b>Grand Total</b>	<b>1739</b>	<b>3969</b>	<b>3691</b>	<b>946</b>	<b>117</b>	<b>21</b>	<b>5</b>	<b>3</b>	<b>0</b>	<b>0</b>	<b>0</b>	<b>0</b>	<b>0</b>	<b>10491</b>
Stats		Percentile	15th	50th	85th	95th								
		Speed	14	19	23	26								
Mean Speed (Average)			19.4											
10 MPH Pace Speed			16-25											
Number in Pace			7660											
Percent in Pace			73.0%											
Number > 45 MPH			3											
Percent > 45 MPH			0.0%											

72nd ave and NE 45th St north leg

Site Code:

Station ID:

Location 1:

Location 2:

Latitude:

Longitude:

Direction: Combined



File Name:  
Date Printed:  
Start Date:  
End Date:  
GPS Accuracy:  
Location Verified:

11/5/2025	0 - 15	> 15 -	> 20 -	> 25 -	> 30 -	> 35 -	> 40 -	> 45 -	> 50 -	> 55 -	> 60 -	> 65 -	> 70	Total
Time	MPH	20 MPH	25 MPH	30 MPH	35 MPH	40 MPH	45 MPH	50 MPH	55 MPH	60 MPH	65 MPH	70 MPH	MPH	
12:00 AM	2	11	7	2	2	2	0	0	0	0	0	0	0	26
1:00	2	10	8	3	0	0	0	0	0	0	0	0	0	23
2:00	0	9	11	1	0	0	0	0	0	0	0	0	0	21
3:00	2	3	6	2	0	0	0	0	0	0	0	0	0	13
4:00	2	10	6	3	2	0	0	0	0	0	0	0	0	23
5:00	6	8	16	3	1	0	0	0	0	0	0	0	0	34
6:00	5	26	28	18	5	0	0	0	0	0	0	0	0	82
7:00	22	44	54	26	6	1	0	0	0	0	0	0	0	153
8:00	25	60	79	31	3	0	0	0	0	0	0	0	0	198
9:00	52	66	37	6	0	0	0	0	0	0	0	0	0	161
10:00	20	63	34	6	0	0	0	0	0	0	0	0	0	123
11:00	35	72	59	6	2	2	0	0	0	0	0	0	0	176
12:00 PM	33	83	65	13	1	0	0	0	0	0	0	0	0	195
1:00	35	86	72	13	0	0	0	0	0	0	0	0	0	206
2:00	46	79	58	17	1	0	0	0	0	0	0	0	0	201
3:00	27	96	108	22	4	0	0	0	0	0	0	0	0	257
4:00	36	96	116	23	4	1	0	0	0	0	0	0	0	276
5:00	29	116	145	47	5	0	0	0	0	0	0	0	0	342
6:00	21	77	99	23	1	0	0	0	0	0	0	0	0	221
7:00	16	56	66	7	2	0	1	0	0	0	0	0	0	148
8:00	11	55	46	13	2	0	0	0	0	0	0	0	0	127
9:00	15	51	66	10	3	0	0	0	0	0	0	0	0	145
10:00	3	22	23	7	1	1	0	0	0	0	0	0	0	57
11:00	8	20	13	6	1	0	0	0	0	0	0	0	0	48
Total	453	1219	1222	308	46	7	1	0	0	0	0	0	0	3256

72nd ave and NE 45th St north leg

Site Code:

Station ID:

Location 1:

Location 2:

Latitude:

Longitude:

Direction: Combined



File Name:  
 Date Printed:  
 Start Date:  
 End Date:  
 GPS Accuracy:  
 Location Verified:

11/6/2025	0 - 15	> 15 -	> 20 -	> 25 -	> 30 -	> 35 -	> 40 -	> 45 -	> 50 -	> 55 -	> 60 -	> 65 -	> 70	Total
Time	MPH	20 MPH	25 MPH	30 MPH	35 MPH	40 MPH	45 MPH	50 MPH	55 MPH	60 MPH	65 MPH	70 MPH	MPH	
12:00 AM	6	8	7	1	0	1	0	0	0	0	0	0	0	23
1:00	1	5	3	2	0	0	0	0	0	0	0	0	0	11
2:00	1	2	6	1	0	0	0	0	0	0	0	0	0	10
3:00	0	7	5	2	0	0	0	0	0	0	0	0	0	14
4:00	4	9	9	4	0	0	0	0	0	0	0	0	0	26
5:00	4	12	29	12	0	0	0	0	0	0	0	0	0	57
6:00	1	23	26	13	5	1	0	0	0	0	0	0	0	69
7:00	23	41	51	14	0	1	0	0	0	0	0	0	0	130
8:00	44	49	87	18	0	0	0	0	0	0	0	0	0	198
9:00	40	61	20	9	0	0	0	0	0	0	0	0	0	130
10:00	44	54	18	2	1	0	0	0	0	0	0	0	0	119
11:00	28	88	54	4	0	0	0	0	0	0	0	0	0	174
12:00 PM	43	73	42	5	0	0	0	0	0	0	0	0	0	163
1:00	94	104	32	3	0	0	0	0	0	0	0	0	0	233
2:00	60	104	46	12	5	0	0	0	0	0	0	0	0	227
3:00	41	85	84	23	4	0	0	0	0	0	0	0	0	237
4:00	23	85	107	30	0	1	0	0	0	0	0	0	0	246
5:00	32	105	88	22	2	1	0	0	0	0	0	0	0	250
6:00	24	70	63	4	0	0	0	0	0	0	1	0	0	162
7:00	21	60	48	7	2	0	0	0	0	0	0	0	0	138
8:00	16	46	34	6	2	0	0	0	0	0	0	0	0	104
9:00	12	44	33	7	2	1	0	1	0	0	0	0	0	100
10:00	10	23	9	2	1	0	0	0	0	0	0	0	0	45
11:00	2	15	9	4	1	0	0	0	0	0	0	0	0	31
Total	574	1173	910	207	25	6	0	1	0	0	1	0	0	2897

72nd ave and NE 45th St north leg

Site Code:

Station ID:

Location 1:

Location 2:

Latitude:

Longitude:

Direction: Combined



File Name:  
 Date Printed:  
 Start Date:  
 End Date:  
 GPS Accuracy:  
 Location Verified:

11/7/2025	0 - 15	> 15 -	> 20 -	> 25 -	> 30 -	> 35 -	> 40 -	> 45 -	> 50 -	> 55 -	> 60 -	> 65 -	> 70	Total
Time	MPH	20 MPH	25 MPH	30 MPH	35 MPH	40 MPH	45 MPH	50 MPH	55 MPH	60 MPH	65 MPH	70 MPH	MPH	
12:00 AM	7	12	8	2	0	0	0	0	0	0	0	0	0	29
1:00	8	5	4	3	0	0	0	0	0	0	0	0	0	20
2:00	3	6	6	0	0	0	0	0	0	0	0	0	0	15
3:00	1	3	8	3	1	0	0	0	0	0	0	0	0	16
4:00	1	5	6	1	0	0	0	0	0	0	0	0	0	13
5:00	2	18	13	4	1	0	0	0	0	0	0	0	0	38
6:00	5	14	29	17	3	1	0	0	0	0	0	0	0	69
7:00	34	56	40	10	1	1	0	0	0	0	0	0	0	142
8:00	47	54	51	9	2	0	0	0	0	0	0	0	0	163
9:00	27	55	33	8	0	0	0	0	0	0	0	0	0	123
10:00	56	57	15	3	0	0	0	0	0	0	0	0	0	131
11:00	54	62	33	2	0	0	0	0	0	0	0	0	0	151
12:00 PM	60	112	34	1	0	0	0	0	0	0	0	0	0	207
1:00	66	103	28	0	0	0	0	0	0	0	0	0	0	197
2:00	103	68	26	9	0	0	0	0	0	0	0	0	0	206
3:00	55	105	79	10	1	0	0	2	0	0	0	0	0	252
4:00	61	115	82	17	0	0	0	0	0	0	0	0	0	275
5:00	33	103	129	24	3	1	0	0	0	0	0	0	0	293
6:00	23	99	84	22	1	0	1	0	0	0	0	0	0	230
7:00	18	60	59	13	2	0	0	0	0	0	0	0	0	152
8:00	19	49	37	14	1	0	0	0	0	0	0	0	0	120
9:00	10	44	22	10	1	0	0	0	0	0	0	0	0	87
10:00	15	29	29	5	0	0	0	0	0	0	0	0	0	78
11:00	9	19	21	9	0	0	0	0	0	0	0	0	0	58
Total	717	1253	876	196	17	3	1	2	0	0	0	0	0	3065

72nd ave and NE 45th St north leg  
 Site Code:  
 Station ID:  
 Location 1:  
 Location 2:  
 Latitude:  
 Longitude:  
 Direction: Combined



File Name:  
 Date Printed:  
 Start Date:  
 End Date:  
 GPS Accuracy:  
 Location Verified:

11/8/2025	0 - 15	> 15 -	> 20 -	> 25 -	> 30 -	> 35 -	> 40 -	> 45 -	> 50 -	> 55 -	> 60 -	> 65 -	> 70	Total
Time	MPH	20 MPH	25 MPH	30 MPH	35 MPH	40 MPH	45 MPH	50 MPH	55 MPH	60 MPH	65 MPH	70 MPH	MPH	
12:00 AM	3	21	14	4	0	0	0	0	0	0	0	0	0	42
1:00	3	5	6	2	0	0	0	0	0	0	0	0	0	16
2:00	5	5	7	4	0	0	0	0	0	0	0	0	0	21
3:00	1	6	5	2	1	0	0	0	0	0	0	0	0	15
4:00	0	6	4	0	0	0	0	0	0	0	0	0	0	10
5:00	0	8	8	2	0	0	0	0	0	0	0	0	0	18
6:00	4	14	22	8	2	0	0	0	0	0	0	0	0	50
7:00	3	22	23	13	2	1	0	0	0	0	0	0	0	64
8:00	7	17	40	9	5	1	0	0	0	0	0	0	0	79
9:00	3	28	60	21	3	0	0	0	0	0	0	0	0	115
10:00	12	38	75	22	4	0	0	0	0	0	0	0	0	151
11:00	11	43	93	35	2	1	0	0	0	0	0	0	0	185
12:00 PM	17	47	78	23	3	0	1	0	0	0	0	0	0	169
1:00	15	48	95	40	5	0	0	0	0	0	0	0	0	203
2:00	21	55	81	22	4	0	0	0	0	0	0	0	0	183
3:00	12	74	89	29	2	2	0	0	0	0	0	0	0	208
4:00	14	79	92	21	2	1	0	0	0	0	0	0	0	209
5:00	21	49	60	28	3	0	0	0	0	0	0	0	0	161
6:00	15	67	54	20	3	0	0	0	0	0	0	0	0	159
7:00	17	61	66	19	4	0	0	0	0	0	0	0	0	167
8:00	15	45	50	18	6	1	0	0	0	0	0	0	0	135
9:00	18	35	37	11	5	0	0	0	0	0	0	0	0	106
10:00	9	22	27	13	1	0	0	0	0	0	0	0	0	72
11:00	8	15	21	5	1	0	0	0	0	0	0	0	0	50
Total	234	810	1107	371	58	7	1	0	0	0	0	0	0	2588

72nd ave and NE 45th St north leg

Site Code:

Station ID:

Location 1:

Location 2:

Latitude:

Longitude:

Direction: Combined



File Name:  
 Date Printed:  
 Start Date:  
 End Date:  
 GPS Accuracy:  
 Location Verified:

11/9/2025	0 - 15	> 15 -	> 20 -	> 25 -	> 30 -	> 35 -	> 40 -	> 45 -	> 50 -	> 55 -	> 60 -	> 65 -	> 70	Total
Time	MPH	20 MPH	25 MPH	30 MPH	35 MPH	40 MPH	45 MPH	50 MPH	55 MPH	60 MPH	65 MPH	70 MPH	MPH	
12:00 AM	11	15	18	6	2	1	0	0	0	0	0	0	0	53
1:00	3	7	4	2	0	0	0	0	0	0	0	0	0	16
2:00	2	7	4	0	0	0	0	0	0	0	0	0	0	13
3:00	2	5	10	3	0	0	0	0	0	0	0	0	0	20
4:00	0	6	4	1	0	0	0	0	0	0	0	0	0	11
5:00	3	3	4	2	0	0	1	0	0	0	0	0	0	13
6:00	2	8	19	6	0	0	0	0	0	0	0	0	0	35
7:00	2	12	23	7	1	0	0	0	0	0	0	0	0	45
8:00	2	26	47	17	4	1	0	0	0	0	0	0	0	97
9:00	9	39	63	27	7	0	0	0	0	0	0	0	0	145
10:00	12	48	94	38	9	0	0	0	0	0	0	0	0	201
11:00	10	39	78	42	5	1	0	0	0	0	0	0	0	175
12:00 PM	10	54	88	28	4	1	0	0	0	0	0	0	0	185
1:00	11	59	120	46	7	0	0	0	0	0	0	0	0	243
2:00	24	64	68	36	6	1	0	0	0	0	0	0	0	199
3:00	26	51	72	36	4	0	0	0	0	0	0	0	0	189
4:00	14	46	87	20	3	2	0	0	0	0	0	0	0	172
5:00	21	77	71	27	7	0	0	0	0	0	0	0	0	203
6:00	15	54	62	24	3	0	0	0	0	0	0	0	0	158
7:00	21	47	59	17	4	0	0	0	0	0	0	0	0	148
8:00	25	42	49	22	1	0	0	0	0	0	0	0	0	139
9:00	11	32	32	9	4	1	0	0	0	0	0	0	0	89
10:00	3	23	16	5	0	0	0	0	0	0	0	0	0	47
11:00	8	16	16	3	1	0	0	0	0	0	0	0	0	44
Total	247	780	1108	424	72	8	1	0	0	0	0	0	0	2640

72nd ave and NE 45th St north leg

Site Code:

Station ID:

Location 1:

Location 2:

Latitude:

Longitude:

Direction: Combined



File Name:  
Date Printed:  
Start Date:  
End Date:  
GPS Accuracy:  
Location Verified:

11/10/2025	0 - 15	> 15 -	> 20 -	> 25 -	> 30 -	> 35 -	> 40 -	> 45 -	> 50 -	> 55 -	> 60 -	> 65 -	> 70	Total
Time	MPH	20 MPH	25 MPH	30 MPH	35 MPH	40 MPH	45 MPH	50 MPH	55 MPH	60 MPH	65 MPH	70 MPH	MPH	
12:00 AM	4	13	3	5	0	0	0	0	0	0	0	0	0	25
1:00	5	8	4	4	1	0	0	0	0	0	0	0	0	22
2:00	1	7	4	2	0	0	0	0	0	0	0	0	0	14
3:00	0	8	8	3	1	0	0	0	0	0	0	0	0	20
4:00	1	8	3	3	0	0	0	0	0	0	0	0	0	15
5:00	3	10	23	6	2	1	0	0	0	0	0	0	0	45
6:00	2	15	31	17	2	2	0	0	0	0	0	0	0	69
7:00	17	44	43	19	1	1	0	0	0	0	0	0	0	125
8:00	17	44	68	24	2	0	0	0	0	0	0	0	0	155
9:00	34	66	40	3	1	0	0	0	0	0	0	0	0	144
10:00	26	69	46	8	1	0	0	0	0	0	0	0	0	150
11:00	8	75	54	3	0	0	0	0	0	0	0	0	0	140
12:00 PM	29	88	62	12	1	0	0	0	0	0	0	0	0	192
1:00	27	97	73	8	0	0	0	0	0	0	0	0	0	205
2:00	40	76	50	6	0	0	0	0	0	0	0	0	0	172
3:00	35	103	47	10	0	0	0	0	0	0	0	0	0	195
4:00	45	124	54	9	0	0	0	0	0	0	0	0	0	232
5:00	58	100	95	17	2	1	0	0	0	0	0	0	0	273
6:00	24	87	85	25	1	0	1	0	0	0	0	0	0	223
7:00	26	51	67	21	4	0	0	0	0	0	0	0	0	169
8:00	15	58	33	16	3	0	0	0	0	0	0	0	0	125
9:00	15	35	30	11	3	0	0	0	0	0	0	0	0	94
10:00	13	23	25	7	2	0	1	0	0	0	0	0	0	71
11:00	*	*	*	*	*	*	*	*	*	*	*	*	*	0
Total	445	1209	948	239	27	5	2	0	0	0	0	0	0	2875
Grand Total	2670	6444	6171	1745	245	36	6	3	0	0	1	0	0	17321
Stats		Percentile	15th	50th	85th	95th								
		Speed	14	19	24	26								
	Mean Speed (Average)		19.7											
	10 MPH Pace Speed		16-25											
	Number in Pace		12615											
	Percent in Pace		73.0%											
	Number > 45 MPH		4											
	Percent > 45 MPH		0.0%											

72nd ave and NE 45th St north leg

Site Code:

Station ID:

Location 1:

Location 2:

Latitude:

Longitude:



File Name:  
 Date Printed:  
 Start Date:  
 End Date:  
 GPS Accuracy:  
 Location Verified:

11/5/2025 Time	South, Lane 1	North, Lane 2	Total
12:00 AM	4	22	26
1:00	7	16	23
2:00	9	12	21
3:00	7	6	13
4:00	15	8	23
5:00	18	16	34
6:00	52	30	82
7:00	93	60	153
8:00	122	76	198
9:00	77	84	161
10:00	57	66	123
11:00	72	104	176
12:00 PM	69	126	195
1:00	84	122	206
2:00	75	126	201
3:00	89	168	257
4:00	76	200	276
5:00	115	227	342
6:00	79	142	221
7:00	47	101	148
8:00	42	85	127
9:00	41	104	145
10:00	20	37	57
11:00	14	34	48
<b>Total</b>	<b>1284</b>	<b>1972</b>	<b>3256</b>
<b>Percent</b>	<b>39.4%</b>	<b>60.6%</b>	
<b>AM Peak</b>	<b>8:00</b>	<b>11:00</b>	<b>8:00</b>
<b>Volume</b>	<b>122</b>	<b>104</b>	<b>198</b>
<b>PM Peak</b>	<b>5:00</b>	<b>5:00</b>	<b>5:00</b>
<b>Volume</b>	<b>115</b>	<b>227</b>	<b>342</b>

72nd ave and NE 45th St north leg

Site Code:

Station ID:

Location 1:

Location 2:

Latitude:

Longitude:



File Name:  
 Date Printed:  
 Start Date:  
 End Date:  
 GPS Accuracy:  
 Location Verified:

11/6/2025 Time	South, Lane 1	North, Lane 2	Total
12:00 AM	3	20	23
1:00	2	9	11
2:00	6	4	10
3:00	9	5	14
4:00	13	13	26
5:00	32	25	57
6:00	33	36	69
7:00	81	49	130
8:00	107	91	198
9:00	65	65	130
10:00	55	64	119
11:00	73	101	174
12:00 PM	60	103	163
1:00	102	131	233
2:00	82	145	227
3:00	68	169	237
4:00	73	173	246
5:00	63	187	250
6:00	36	126	162
7:00	34	104	138
8:00	29	75	104
9:00	23	77	100
10:00	9	36	45
11:00	8	23	31
<b>Total</b>	<b>1066</b>	<b>1831</b>	<b>2897</b>
<b>Percent</b>	<b>36.8%</b>	<b>63.2%</b>	
<b>AM Peak</b>	<b>8:00</b>	<b>11:00</b>	<b>8:00</b>
<b>Volume</b>	<b>107</b>	<b>101</b>	<b>198</b>
<b>PM Peak</b>	<b>1:00</b>	<b>5:00</b>	<b>5:00</b>
<b>Volume</b>	<b>102</b>	<b>187</b>	<b>250</b>

72nd ave and NE 45th St north leg  
 Site Code:  
 Station ID:  
 Location 1:  
 Location 2:  
 Latitude:  
 Longitude:



File Name:  
 Date Printed:  
 Start Date:  
 End Date:  
 GPS Accuracy:  
 Location Verified:

11/7/2025 Time	South, Lane 1	North, Lane 2	Total
12:00 AM	2	27	29
1:00	4	16	20
2:00	6	9	15
3:00	9	7	16
4:00	6	7	13
5:00	20	18	38
6:00	36	33	69
7:00	71	71	142
8:00	75	88	163
9:00	58	65	123
10:00	58	73	131
11:00	68	83	151
12:00 PM	83	124	207
1:00	89	108	197
2:00	74	132	206
3:00	81	171	252
4:00	96	179	275
5:00	96	197	293
6:00	82	148	230
7:00	53	99	152
8:00	36	84	120
9:00	27	60	87
10:00	28	50	78
11:00	19	39	58
<b>Total</b>	<b>1177</b>	<b>1888</b>	<b>3065</b>
<b>Percent</b>	<b>38.4%</b>	<b>61.6%</b>	
AM Peak	8:00	8:00	8:00
Volume	75	88	163
PM Peak	4:00	5:00	5:00
Volume	96	197	293

72nd ave and NE 45th St north leg

Site Code:

Station ID:

Location 1:

Location 2:

Latitude:

Longitude:



File Name:  
Date Printed:  
Start Date:  
End Date:  
GPS Accuracy:  
Location Verified:

11/8/2025 Time	South, Lane 1	North, Lane 2	Total
12:00 AM	12	30	42
1:00	4	12	16
2:00	9	12	21
3:00	9	6	15
4:00	8	2	10
5:00	7	11	18
6:00	27	23	50
7:00	35	29	64
8:00	40	39	79
9:00	55	60	115
10:00	75	76	151
11:00	79	106	185
12:00 PM	70	99	169
1:00	95	108	203
2:00	79	104	183
3:00	83	125	208
4:00	86	123	209
5:00	56	105	161
6:00	58	101	159
7:00	58	109	167
8:00	44	91	135
9:00	34	72	106
10:00	34	38	72
11:00	17	33	50
<b>Total</b>	<b>1074</b>	<b>1514</b>	<b>2588</b>
<b>Percent</b>	<b>41.5%</b>	<b>58.5%</b>	
<b>AM Peak</b>	<b>11:00</b>	<b>11:00</b>	<b>11:00</b>
<b>Volume</b>	<b>79</b>	<b>106</b>	<b>185</b>
<b>PM Peak</b>	<b>1:00</b>	<b>3:00</b>	<b>4:00</b>
<b>Volume</b>	<b>95</b>	<b>125</b>	<b>209</b>

72nd ave and NE 45th St north leg

Site Code:

Station ID:

Location 1:

Location 2:

Latitude:

Longitude:



File Name:  
 Date Printed:  
 Start Date:  
 End Date:  
 GPS Accuracy:  
 Location Verified:

11/9/2025 Time	South, Lane 1	North, Lane 2	Total
12:00 AM	12	41	53
1:00	3	13	16
2:00	9	4	13
3:00	5	15	20
4:00	6	5	11
5:00	7	6	13
6:00	13	22	35
7:00	29	16	45
8:00	60	37	97
9:00	91	54	145
10:00	92	109	201
11:00	95	80	175
12:00 PM	76	109	185
1:00	57	186	243
2:00	72	127	199
3:00	72	117	189
4:00	65	107	172
5:00	83	120	203
6:00	65	93	158
7:00	60	88	148
8:00	36	103	139
9:00	17	72	89
10:00	9	38	47
11:00	16	28	44
<b>Total</b>	<b>1050</b>	<b>1590</b>	<b>2640</b>
<b>Percent</b>	<b>39.8%</b>	<b>60.2%</b>	
<b>AM Peak</b>	<b>11:00</b>	<b>10:00</b>	<b>10:00</b>
<b>Volume</b>	<b>95</b>	<b>109</b>	<b>201</b>
<b>PM Peak</b>	<b>5:00</b>	<b>1:00</b>	<b>1:00</b>
<b>Volume</b>	<b>83</b>	<b>186</b>	<b>243</b>

72nd ave and NE 45th St north leg

Site Code:

Station ID:

Location 1:

Location 2:

Latitude:

Longitude:



File Name:  
 Date Printed:  
 Start Date:  
 End Date:  
 GPS Accuracy:  
 Location Verified:

11/10/2025 Time	South, Lane 1	North, Lane 2	Total
12:00 AM	5	20	25
1:00	9	13	22
2:00	7	7	14
3:00	12	8	20
4:00	9	6	15
5:00	31	14	45
6:00	43	26	69
7:00	75	50	125
8:00	89	66	155
9:00	88	56	144
10:00	71	79	150
11:00	62	78	140
12:00 PM	72	120	192
1:00	95	110	205
2:00	61	111	172
3:00	71	124	195
4:00	66	166	232
5:00	87	186	273
6:00	87	136	223
7:00	64	105	169
8:00	37	88	125
9:00	18	76	94
10:00	20	51	71
11:00	*	*	0
<b>Total</b>	<b>1179</b>	<b>1696</b>	<b>2875</b>
<b>Percent</b>	<b>41.0%</b>	<b>59.0%</b>	
<b>AM Peak</b>	<b>8:00</b>	<b>10:00</b>	<b>8:00</b>
<b>Volume</b>	<b>89</b>	<b>79</b>	<b>155</b>
<b>PM Peak</b>	<b>1:00</b>	<b>5:00</b>	<b>5:00</b>
<b>Volume</b>	<b>95</b>	<b>186</b>	<b>273</b>
<b>Grand Total</b>	<b>6830</b>	<b>10491</b>	<b>17321</b>
<b>Percent</b>	<b>39.4%</b>	<b>60.6%</b>	
<b>ADT</b>		<b>ADT: 2,894</b>	<b>AADT: 2,894</b>

72nd ave and NE 41st St north leg  
 72nd ave and NE 45th st south leg  
 Site Code:  
 Station ID:  
 Location 1:  
 Location 2:  
 Latitude:  
 Longitude:



File Name:  
 Date Printed:  
 Start Date:  
 End Date:  
 GPS Accuracy:  
 Location Verified:

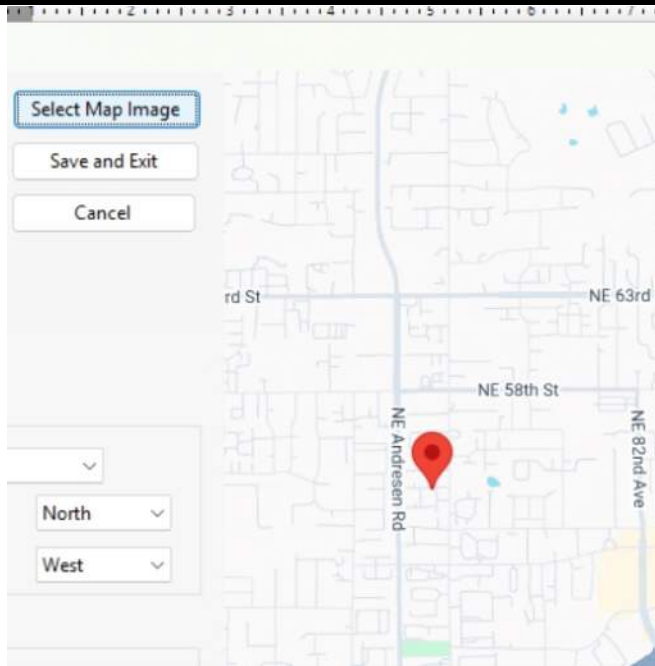
11/10/2025	North, Lane 1	South, Lane 2	Total
12:00 AM	9	15	24
1:00	7	11	18
2:00	6	10	16
3:00	13	2	15
4:00	20	4	24
5:00	56	11	67
6:00	59	27	86
7:00	94	50	144
8:00	94	58	152
9:00	75	50	125
10:00	97	74	171
11:00	76	69	145
12:00 PM	96	90	186
1:00	104	93	197
2:00	91	115	206
3:00	89	122	211
4:00	87	139	226
5:00	94	145	239
6:00	89	120	209
7:00	65	73	138
8:00	42	69	111
9:00	26	67	93
10:00	22	39	61
11:00	*	*	0
<b>Total</b>	<b>1411</b>	<b>1453</b>	<b>2864</b>
<b>Percent</b>	<b>49.3%</b>	<b>50.7%</b>	
AM Peak	10:00	10:00	10:00
Volume	97	74	171
PM Peak	1:00	5:00	5:00
Volume	104	145	239
<b>Grand Total</b>	<b>8444</b>	<b>8914</b>	<b>17358</b>
<b>Percent</b>	<b>48.6%</b>	<b>51.4%</b>	
ADT		ADT: 2,900	AADT: 2,900

# LENGTH DATA ANALYSIS

## Location



Latitude: 45.660519  
Longitude: -122.600258



## Analysis Time Period



**Start**                      **End**  
9/30/2025                      10/7/2025  
12:00 AM                      2:14 PM

## Vehicles Analyzed



# 23,867

## Motorcycles



**Motorcycles**  
Volume: 189  
Pct of Total: 0.8%  
Average Speed: 18 MPH  
Average Length: 6' 0"

## Passenger Cars



**Passenger Cars**  
Volume: 4,052  
Pct of Total: 17.0%  
Average Speed: 22 MPH  
Average Length: 13' 1"

## Light Trucks and Vans



**Light Trucks and Vans**  
Volume: 12,717  
Pct of Total: 53.3%  
Average Speed: 23 MPH  
Average Length: 16' 11"

## Single Unit Trucks



**Single Unit Trucks**  
Volume: 6,580  
Pct of Total: 27.6%  
Average Speed: 23 MPH  
Average Length: 23' 6"

## Buses



**Buses**  
Volume: 233  
Pct of Total: 1.0%  
Average Speed: 21 MPH  
Average Length: 38' 10"

## Multi Unit Trucks



**Multi Unit Trucks**  
Volume: 96  
Pct of Total: 0.4%  
Average Speed: 19 MPH  
Average Length: 54' 11"

Site Code:  
 Station ID:  
 Location 1:  
 Location 2:  
 Latitude:  
 Longitude:  
 Direction: South, Lane 1

File Name:  
 Date Printed:  
 Start Date:  
 End Date:  
 GPS Accuracy:  
 Location Verified:

10/1/2025	0 - 15	> 15 -	> 20 -	> 25 -	> 30 -	> 35 -	> 40 -	> 45 -	> 50 -	> 55 -	> 60 -	> 65 -	> 70	Total
Time	MPH	20 MPH	25 MPH	30 MPH	35 MPH	40 MPH	45 MPH	50 MPH	55 MPH	60 MPH	65 MPH	70 MPH	MPH	
12:00 AM	4	2	3	0	0	0	0	0	0	0	0	0	0	9
1:00	1	3	2	3	0	0	0	0	0	0	0	0	0	9
2:00	2	0	4	0	0	0	0	0	0	0	0	0	0	6
3:00	2	2	2	5	0	0	0	0	0	0	0	0	0	11
4:00	1	5	6	2	2	0	0	0	0	0	0	0	0	16
5:00	1	4	10	7	3	1	0	0	0	0	0	0	0	26
6:00	3	22	29	16	4	1	0	0	0	0	0	0	0	75
7:00	18	39	32	18	5	1	0	0	0	0	0	0	0	113
8:00	22	49	53	32	8	2	0	0	0	0	0	0	0	166
9:00	6	32	40	16	3	0	0	1	0	0	0	0	0	98
10:00	8	31	32	19	5	0	0	0	0	0	0	0	0	95
11:00	10	34	38	12	2	0	0	0	0	0	0	0	0	96
12:00 PM	5	36	36	18	5	0	0	0	0	0	0	0	0	100
1:00	14	24	32	19	11	1	0	0	0	0	0	0	0	101
2:00	12	43	48	19	3	1	0	0	0	0	0	0	0	126
3:00	8	46	39	21	4	2	0	0	0	0	0	0	0	120
4:00	18	44	64	19	6	0	0	0	0	0	0	0	0	151
5:00	15	52	52	22	6	1	0	0	0	0	0	0	0	148
6:00	10	24	45	18	9	0	0	0	0	0	0	0	0	106
7:00	8	37	47	13	2	3	0	0	0	0	0	0	0	110
8:00	5	20	24	7	4	0	0	0	0	0	0	0	0	60
9:00	8	16	23	5	1	0	0	0	0	0	0	0	0	53
10:00	3	9	8	1	1	0	0	0	0	0	0	0	0	22
11:00	3	6	6	2	1	0	0	0	0	0	0	0	0	18
Total	187	580	675	294	85	13	0	1	0	0	0	0	0	1835

Site Code:  
 Station ID:  
 Location 1:  
 Location 2:  
 Latitude:  
 Longitude:  
 Direction: South, Lane 1

File Name:  
 Date Printed:  
 Start Date:  
 End Date:  
 GPS Accuracy:  
 Location Verified:

10/2/2025	0 - 15	> 15 -	> 20 -	> 25 -	> 30 -	> 35 -	> 40 -	> 45 -	> 50 -	> 55 -	> 60 -	> 65 -	> 70	Total
Time	MPH	20 MPH	25 MPH	30 MPH	35 MPH	40 MPH	45 MPH	50 MPH	55 MPH	60 MPH	65 MPH	70 MPH	MPH	
12:00 AM	2	3	3	3	1	0	0	0	0	0	0	0	0	12
1:00	1	1	1	0	0	0	0	0	0	0	0	0	0	3
2:00	2	2	2	0	0	0	0	0	0	0	0	0	0	6
3:00	1	1	4	1	0	0	0	0	0	0	0	0	0	7
4:00	1	3	2	2	0	0	0	0	0	0	0	0	0	8
5:00	2	7	10	5	9	1	0	0	0	0	0	0	0	34
6:00	3	16	23	17	7	0	1	0	0	0	0	0	0	67
7:00	14	34	47	18	2	1	0	0	0	0	0	0	0	116
8:00	14	56	41	23	6	0	1	0	0	0	0	0	0	141
9:00	9	35	27	22	5	1	0	0	0	0	0	0	0	99
10:00	6	25	26	21	5	1	1	0	0	0	0	0	0	85
11:00	9	36	31	25	5	1	0	0	0	0	0	0	0	107
12:00 PM	8	24	41	27	13	1	0	0	0	0	0	0	0	114
1:00	5	25	43	19	7	1	0	0	0	0	0	0	0	100
2:00	23	54	46	22	4	0	0	0	0	0	0	0	0	149
3:00	15	43	60	21	7	2	0	0	0	0	0	0	0	148
4:00	15	40	46	24	12	0	0	0	0	0	0	0	0	137
5:00	16	51	41	23	7	0	0	0	0	0	0	0	0	138
6:00	16	45	36	20	6	0	0	0	0	0	0	0	0	123
7:00	10	33	24	15	3	1	0	0	0	0	0	0	0	86
8:00	10	23	23	7	4	0	0	0	0	0	0	0	0	67
9:00	8	13	22	5	5	2	0	0	0	0	0	0	0	55
10:00	4	6	12	3	0	0	0	1	0	0	0	0	0	26
11:00	2	6	4	1	1	1	0	0	0	0	0	0	0	15
<b>Total</b>	<b>196</b>	<b>582</b>	<b>615</b>	<b>324</b>	<b>109</b>	<b>13</b>	<b>3</b>	<b>1</b>	<b>0</b>	<b>0</b>	<b>0</b>	<b>0</b>	<b>0</b>	<b>1843</b>

Site Code:  
 Station ID:  
 Location 1:  
 Location 2:  
 Latitude:  
 Longitude:  
 Direction: South, Lane 1

File Name:  
 Date Printed:  
 Start Date:  
 End Date:  
 GPS Accuracy:  
 Location Verified:

10/3/2025	0 - 15	> 15 -	> 20 -	> 25 -	> 30 -	> 35 -	> 40 -	> 45 -	> 50 -	> 55 -	> 60 -	> 65 -	> 70	Total
Time	MPH	20 MPH	25 MPH	30 MPH	35 MPH	40 MPH	45 MPH	50 MPH	55 MPH	60 MPH	65 MPH	70 MPH	MPH	
12:00 AM	1	3	3	2	0	0	0	0	0	0	0	0	0	9
1:00	0	0	0	0	0	0	0	0	0	0	0	0	0	0
2:00	2	1	1	1	0	0	0	0	0	0	0	0	0	5
3:00	0	3	3	3	1	0	0	0	0	0	0	0	0	10
4:00	2	3	9	1	0	0	0	0	0	0	0	0	0	15
5:00	2	5	11	3	2	1	0	0	0	0	0	0	0	24
6:00	2	16	20	12	3	1	0	0	0	0	0	0	0	54
7:00	12	26	32	22	7	0	0	0	0	0	0	0	0	99
8:00	17	46	46	18	9	2	0	0	0	0	0	0	0	138
9:00	12	22	29	19	1	0	0	0	0	0	0	0	0	83
10:00	9	37	47	18	6	1	0	0	0	0	0	0	0	118
11:00	10	29	36	17	7	0	0	0	0	0	0	0	0	99
12:00 PM	8	42	36	22	2	2	0	0	0	0	0	0	0	112
1:00	10	33	37	24	6	0	0	0	0	0	0	0	0	110
2:00	24	50	52	20	6	0	0	0	0	0	0	0	0	152
3:00	7	37	47	24	3	0	0	0	0	0	0	0	0	118
4:00	13	43	58	26	5	0	0	0	0	0	0	0	0	145
5:00	14	48	52	26	6	2	0	0	0	0	0	0	0	148
6:00	12	41	45	25	2	1	0	0	0	0	0	0	0	126
7:00	17	29	28	12	4	1	1	0	0	0	0	0	0	92
8:00	8	24	28	10	1	0	0	0	0	0	0	0	0	71
9:00	7	8	17	5	1	2	1	0	0	0	0	0	0	41
10:00	9	15	12	8	0	0	0	0	0	0	0	0	0	44
11:00	2	6	7	5	4	0	0	0	0	0	0	0	0	24
<b>Total</b>	<b>200</b>	<b>567</b>	<b>656</b>	<b>323</b>	<b>76</b>	<b>13</b>	<b>2</b>	<b>0</b>	<b>0</b>	<b>0</b>	<b>0</b>	<b>0</b>	<b>0</b>	<b>1837</b>

Site Code:  
 Station ID:  
 Location 1:  
 Location 2:  
 Latitude:  
 Longitude:  
 Direction: South, Lane 1

File Name:  
 Date Printed:  
 Start Date:  
 End Date:  
 GPS Accuracy:  
 Location Verified:

10/4/2025	0 - 15	> 15 -	> 20 -	> 25 -	> 30 -	> 35 -	> 40 -	> 45 -	> 50 -	> 55 -	> 60 -	> 65 -	> 70	Total
Time	MPH	20 MPH	25 MPH	30 MPH	35 MPH	40 MPH	45 MPH	50 MPH	55 MPH	60 MPH	65 MPH	70 MPH	MPH	
12:00 AM	1	5	5	3	0	1	0	0	0	0	0	0	0	15
1:00	0	4	2	2	0	0	0	0	0	0	0	0	0	8
2:00	0	5	5	2	1	0	0	0	0	0	0	0	0	13
3:00	3	2	3	1	1	0	0	0	0	0	0	0	0	10
4:00	0	4	4	0	1	0	0	0	0	0	0	0	0	9
5:00	4	5	3	1	0	0	0	0	0	0	0	0	0	13
6:00	1	9	4	6	1	0	0	0	0	0	0	0	0	21
7:00	2	7	12	8	1	0	0	0	0	0	0	0	0	30
8:00	3	15	22	9	2	0	0	0	0	0	0	0	0	51
9:00	3	29	18	22	5	3	0	0	0	0	0	0	0	80
10:00	13	31	32	25	2	0	1	0	0	0	0	0	0	104
11:00	11	35	37	19	11	0	0	0	0	0	0	0	0	113
12:00 PM	10	39	49	26	5	1	0	0	0	0	0	0	0	130
1:00	5	41	41	22	10	0	0	0	0	0	0	0	0	119
2:00	9	28	44	18	3	0	0	0	0	0	0	0	0	102
3:00	15	30	33	19	4	0	0	0	0	0	0	0	0	101
4:00	8	30	37	18	6	0	0	0	0	0	0	0	0	99
5:00	13	28	45	25	5	1	0	0	0	0	0	0	0	117
6:00	10	33	22	15	6	0	0	0	0	0	0	0	0	86
7:00	12	22	30	17	5	1	0	0	0	0	0	0	0	87
8:00	6	16	13	9	5	0	0	0	0	0	0	0	0	49
9:00	11	18	17	8	2	1	0	0	0	0	0	0	0	57
10:00	9	13	7	7	0	0	0	0	0	0	0	0	0	36
11:00	3	11	12	8	1	0	0	0	0	0	0	0	0	35
Total	152	460	497	290	77	8	1	0	0	0	0	0	0	1485

Site Code:  
 Station ID:  
 Location 1:  
 Location 2:  
 Latitude:  
 Longitude:  
 Direction: South, Lane 1

File Name:  
 Date Printed:  
 Start Date:  
 End Date:  
 GPS Accuracy:  
 Location Verified:

10/5/2025	0 - 15	> 15 -	> 20 -	> 25 -	> 30 -	> 35 -	> 40 -	> 45 -	> 50 -	> 55 -	> 60 -	> 65 -	> 70	Total
Time	MPH	20 MPH	25 MPH	30 MPH	35 MPH	40 MPH	45 MPH	50 MPH	55 MPH	60 MPH	65 MPH	70 MPH	MPH	
12:00 AM	4	3	7	1	2	0	0	0	0	0	0	0	0	17
1:00	1	3	3	1	0	0	0	0	0	0	0	0	0	8
2:00	1	4	3	3	2	0	0	0	0	0	0	0	0	13
3:00	0	0	2	2	0	0	0	0	0	0	0	0	0	4
4:00	0	2	10	2	0	0	0	0	0	0	0	0	0	14
5:00	1	2	1	1	0	0	0	0	0	0	0	0	0	5
6:00	0	3	5	4	0	0	0	0	0	0	0	0	0	12
7:00	2	11	9	3	0	0	0	0	0	0	0	0	0	25
8:00	6	13	13	13	3	2	0	0	0	0	0	0	0	50
9:00	7	19	33	18	5	1	0	0	0	0	0	0	0	83
10:00	2	22	34	28	8	2	0	0	0	0	0	0	0	96
11:00	11	33	42	15	6	1	0	0	0	0	0	0	0	108
12:00 PM	12	34	39	24	12	1	0	0	0	0	0	0	0	122
1:00	16	36	41	32	5	1	0	0	0	0	0	0	0	131
2:00	12	35	38	26	3	0	0	0	0	0	0	0	0	114
3:00	11	34	33	19	3	1	0	0	0	0	0	0	0	101
4:00	10	34	38	25	2	1	0	0	0	0	0	0	0	110
5:00	5	30	44	19	4	0	0	0	0	0	0	0	0	102
6:00	9	33	28	17	2	0	0	0	0	0	0	0	0	89
7:00	10	31	30	13	5	0	0	0	0	0	0	0	0	89
8:00	16	22	18	7	2	1	0	0	0	0	0	0	0	66
9:00	5	13	9	5	0	0	0	0	0	0	0	0	0	32
10:00	5	6	6	4	0	1	0	0	0	0	0	0	0	22
11:00	0	8	7	2	1	0	0	0	0	0	0	0	0	18
Total	146	431	493	284	65	12	0	0	0	0	0	0	0	1431

Site Code:  
 Station ID:  
 Location 1:  
 Location 2:  
 Latitude:  
 Longitude:  
 Direction: South, Lane 1

File Name:  
 Date Printed:  
 Start Date:  
 End Date:  
 GPS Accuracy:  
 Location Verified:

10/6/2025	0 - 15	> 15 -	> 20 -	> 25 -	> 30 -	> 35 -	> 40 -	> 45 -	> 50 -	> 55 -	> 60 -	> 65 -	> 70	Total
Time	MPH	20 MPH	25 MPH	30 MPH	35 MPH	40 MPH	45 MPH	50 MPH	55 MPH	60 MPH	65 MPH	70 MPH	MPH	
12:00 AM	1	3	0	1	0	0	0	0	0	0	0	0	0	5
1:00	4	0	4	1	1	0	0	0	0	0	0	0	0	10
2:00	2	0	1	0	0	0	0	0	0	0	0	0	0	3
3:00	0	3	4	2	0	0	0	0	0	0	0	0	0	9
4:00	0	3	3	4	0	0	0	0	0	0	0	0	0	10
5:00	3	11	9	11	0	1	0	0	0	0	0	0	0	35
6:00	5	21	28	6	3	1	0	0	0	0	0	0	0	64
7:00	9	36	35	17	4	2	0	0	0	0	0	0	0	103
8:00	19	43	34	19	8	2	0	1	0	0	0	0	0	126
9:00	4	20	28	19	5	0	1	0	0	0	0	0	0	77
10:00	9	26	27	14	4	0	0	0	0	0	0	0	0	80
11:00	7	29	39	27	5	1	0	0	0	0	0	0	0	108
12:00 PM	11	63	78	67	21	1	0	0	0	0	0	0	0	241
1:00	26	39	57	30	13	3	0	0	0	0	0	0	0	168
2:00	7	32	53	17	3	1	0	0	0	0	0	0	0	113
3:00	8	20	43	20	5	1	0	0	0	0	0	0	0	97
4:00	16	26	39	23	2	0	0	0	0	0	0	0	0	106
5:00	14	49	33	20	6	2	0	0	0	0	0	0	0	124
6:00	13	28	44	15	2	0	0	0	0	0	0	0	0	102
7:00	10	21	30	9	3	1	0	0	0	0	0	0	0	74
8:00	15	21	23	9	5	0	0	0	0	0	0	0	0	73
9:00	7	17	17	6	3	0	0	0	0	0	0	0	0	50
10:00	3	9	5	4	2	1	0	0	0	0	0	0	0	24
11:00	*	*	*	*	*	*	*	*	*	*	*	*	*	0
Total	193	520	634	341	95	17	1	1	0	0	0	0	0	1802
Grand Total	1074	3140	3570	1856	507	76	7	3	0	0	0	0	0	10233
Stats		Percentile	15th	50th	85th	95th								
		Speed	15	21	26	29								
	Mean Speed (Average)		21.6											
	10 MPH Pace Speed		16-25											
	Number in Pace		6710											
	Percent in Pace		66.0%											
	Number > 45 MPH		3											
	Percent > 45 MPH		0.0%											

Site Code:  
 Station ID:  
 Location 1:  
 Location 2:  
 Latitude:  
 Longitude:  
 Direction: North, Lane 2

File Name:  
 Date Printed:  
 Start Date:  
 End Date:  
 GPS Accuracy:  
 Location Verified:

10/1/2025	0 - 15	> 15 -	> 20 -	> 25 -	> 30 -	> 35 -	> 40 -	> 45 -	> 50 -	> 55 -	> 60 -	> 65 -	> 70	Total
Time	MPH	20 MPH	25 MPH	30 MPH	35 MPH	40 MPH	45 MPH	50 MPH	55 MPH	60 MPH	65 MPH	70 MPH	MPH	
12:00 AM	0	3	9	3	1	0	0	0	0	0	0	0	0	16
1:00	0	4	6	3	0	0	0	0	0	0	0	0	0	13
2:00	0	0	3	0	1	0	0	0	0	0	0	0	0	4
3:00	1	1	1	0	0	0	0	0	0	0	0	0	0	3
4:00	1	2	1	2	0	0	0	0	0	0	0	0	0	6
5:00	1	0	4	3	1	0	0	0	0	0	0	0	0	9
6:00	1	7	10	5	2	0	0	0	0	0	0	0	0	25
7:00	13	22	37	16	8	0	0	0	0	0	0	0	0	96
8:00	8	16	36	27	6	0	0	0	0	0	0	0	0	93
9:00	1	12	30	13	4	1	0	0	0	0	0	0	0	61
10:00	4	3	32	23	2	0	0	0	0	0	0	0	0	64
11:00	3	10	40	28	5	1	0	0	0	0	0	0	0	87
12:00 PM	1	8	37	31	9	1	0	0	0	0	0	0	0	87
1:00	2	20	49	26	4	2	0	0	0	0	0	0	0	103
2:00	9	22	60	46	15	0	0	0	0	0	0	0	0	152
3:00	9	23	64	29	7	2	0	0	0	0	0	0	0	134
4:00	6	27	59	56	9	2	0	0	0	0	0	0	0	159
5:00	5	33	67	61	13	0	0	0	0	0	0	0	0	179
6:00	1	14	69	33	11	0	0	0	0	0	0	0	0	128
7:00	3	16	47	30	5	2	0	0	0	0	0	0	0	103
8:00	6	13	29	19	4	0	0	0	0	0	0	0	0	71
9:00	3	15	19	13	3	0	0	0	0	0	0	0	0	53
10:00	2	4	9	8	1	0	0	0	0	0	0	0	0	24
11:00	0	12	12	5	2	0	0	0	0	0	0	0	0	31
Total	80	287	730	480	113	11	0	0	0	0	0	0	0	1701

Site Code:  
 Station ID:  
 Location 1:  
 Location 2:  
 Latitude:  
 Longitude:  
 Direction: North, Lane 2

File Name:  
 Date Printed:  
 Start Date:  
 End Date:  
 GPS Accuracy:  
 Location Verified:

10/2/2025	0 - 15	> 15 -	> 20 -	> 25 -	> 30 -	> 35 -	> 40 -	> 45 -	> 50 -	> 55 -	> 60 -	> 65 -	> 70	Total
Time	MPH	20 MPH	25 MPH	30 MPH	35 MPH	40 MPH	45 MPH	50 MPH	55 MPH	60 MPH	65 MPH	70 MPH	MPH	
12:00 AM	4	2	2	2	0	0	0	0	0	0	0	0	0	10
1:00	0	2	7	0	0	1	0	0	0	0	0	0	0	10
2:00	0	4	1	1	1	0	0	0	0	0	0	0	0	7
3:00	0	0	4	1	0	1	0	0	0	0	0	0	0	6
4:00	1	0	2	0	1	0	0	0	0	0	0	0	0	4
5:00	0	0	5	2	0	0	0	0	0	0	0	0	0	7
6:00	0	7	7	5	2	1	0	0	0	0	0	0	0	22
7:00	16	24	31	21	5	0	0	0	0	0	0	0	0	97
8:00	3	22	39	25	9	2	0	0	0	0	0	0	0	100
9:00	3	9	29	15	3	0	0	0	0	0	0	0	0	59
10:00	5	9	36	21	2	2	0	0	0	0	0	0	0	75
11:00	4	18	43	22	4	1	0	0	0	0	0	0	0	92
12:00 PM	1	8	65	21	9	1	0	0	0	0	0	0	0	105
1:00	3	18	57	40	6	0	1	0	0	0	0	0	0	125
2:00	8	20	65	43	7	1	0	0	0	0	0	0	0	144
3:00	3	19	52	45	10	3	0	0	0	0	0	0	0	132
4:00	2	16	78	60	11	1	0	0	0	0	0	0	0	168
5:00	5	14	82	35	7	4	0	0	0	0	0	0	0	147
6:00	5	15	55	34	8	2	0	0	0	0	0	0	0	119
7:00	1	22	30	21	3	0	0	0	0	0	0	0	0	77
8:00	9	14	23	14	4	2	0	0	0	0	0	0	0	66
9:00	1	7	30	13	2	2	0	0	0	0	0	0	0	55
10:00	1	3	12	10	0	1	1	0	0	0	0	0	0	28
11:00	3	4	5	8	0	0	0	0	0	0	0	0	0	20
Total	78	257	760	459	94	25	2	0	0	0	0	0	0	1675

Site Code:  
 Station ID:  
 Location 1:  
 Location 2:  
 Latitude:  
 Longitude:  
 Direction: North, Lane 2

File Name:  
 Date Printed:  
 Start Date:  
 End Date:  
 GPS Accuracy:  
 Location Verified:

10/3/2025	0 - 15	> 15 -	> 20 -	> 25 -	> 30 -	> 35 -	> 40 -	> 45 -	> 50 -	> 55 -	> 60 -	> 65 -	> 70	Total
Time	MPH	20 MPH	25 MPH	30 MPH	35 MPH	40 MPH	45 MPH	50 MPH	55 MPH	60 MPH	65 MPH	70 MPH	MPH	
12:00 AM	0	6	7	4	2	0	0	0	0	0	0	0	0	19
1:00	1	3	3	3	0	0	0	0	0	0	0	0	0	10
2:00	0	1	4	1	0	0	0	0	0	0	0	0	0	6
3:00	0	1	0	1	0	0	0	0	0	0	0	0	0	2
4:00	1	0	2	0	0	0	0	0	0	0	0	0	0	3
5:00	0	1	4	3	1	0	0	0	0	0	0	0	0	9
6:00	0	5	8	3	1	0	0	0	0	0	0	0	0	17
7:00	7	26	27	27	3	0	0	0	0	0	0	0	0	90
8:00	5	29	41	17	4	0	0	0	0	0	0	0	0	96
9:00	2	7	36	20	5	0	0	0	0	0	0	0	0	70
10:00	6	10	29	17	2	0	0	0	0	0	0	0	0	64
11:00	2	19	36	24	7	0	0	0	0	0	0	0	0	88
12:00 PM	4	15	50	38	9	0	0	0	0	0	0	0	0	116
1:00	1	21	58	43	4	0	0	0	0	0	0	0	0	127
2:00	1	27	57	49	11	3	0	0	0	0	0	0	0	148
3:00	5	37	65	36	8	1	0	0	0	0	0	0	0	152
4:00	5	30	73	41	6	0	0	0	0	0	0	0	0	155
5:00	3	19	62	44	15	0	0	0	0	0	0	0	0	143
6:00	7	24	65	34	6	3	0	0	0	0	0	0	0	139
7:00	1	24	46	27	8	0	1	0	0	0	0	0	0	107
8:00	3	15	39	19	3	0	0	0	0	0	0	0	0	79
9:00	2	15	16	9	2	1	0	0	0	0	0	0	0	45
10:00	2	16	17	8	3	2	0	0	0	0	0	0	0	48
11:00	0	6	9	7	0	1	0	1	0	0	0	0	0	24
Total	58	357	754	475	100	11	1	1	0	0	0	0	0	1757

Site Code:  
 Station ID:  
 Location 1:  
 Location 2:  
 Latitude:  
 Longitude:  
 Direction: North, Lane 2

File Name:  
 Date Printed:  
 Start Date:  
 End Date:  
 GPS Accuracy:  
 Location Verified:

10/4/2025	0 - 15	> 15 -	> 20 -	> 25 -	> 30 -	> 35 -	> 40 -	> 45 -	> 50 -	> 55 -	> 60 -	> 65 -	> 70	Total
Time	MPH	20 MPH	25 MPH	30 MPH	35 MPH	40 MPH	45 MPH	50 MPH	55 MPH	60 MPH	65 MPH	70 MPH	MPH	
12:00 AM	2	2	14	6	2	0	0	0	0	0	0	0	0	26
1:00	0	6	5	1	2	0	0	0	0	0	0	0	0	14
2:00	0	3	2	2	1	0	0	0	0	0	0	0	0	8
3:00	0	0	3	0	0	0	0	0	0	0	0	0	0	3
4:00	0	0	2	3	0	0	0	0	0	0	0	0	0	5
5:00	0	2	1	0	0	0	0	0	0	0	0	0	0	3
6:00	4	0	6	1	1	0	0	0	0	0	0	0	0	12
7:00	4	3	6	13	2	0	0	0	0	0	0	0	0	28
8:00	3	3	20	11	5	0	0	0	0	0	0	0	0	42
9:00	4	11	25	7	1	0	0	0	0	0	0	0	0	48
10:00	6	18	41	12	3	0	0	0	0	0	0	0	0	80
11:00	3	15	30	35	7	2	0	0	0	0	0	0	0	92
12:00 PM	5	16	64	34	7	1	0	0	0	0	0	0	0	127
1:00	5	25	56	44	9	1	0	0	0	0	0	0	0	140
2:00	6	12	40	30	6	2	0	0	0	0	0	0	0	96
3:00	7	16	46	22	8	2	0	0	0	0	0	0	0	101
4:00	6	22	49	25	7	0	0	0	0	0	0	0	0	109
5:00	1	12	45	29	8	2	0	0	0	0	0	0	0	97
6:00	3	7	49	31	12	2	0	0	0	0	0	0	0	104
7:00	0	12	36	27	4	0	0	0	0	0	0	0	0	79
8:00	1	12	30	14	2	0	0	0	0	0	0	0	0	59
9:00	1	19	33	16	2	1	0	0	0	0	0	0	0	72
10:00	4	11	15	18	0	0	0	0	0	0	0	0	0	48
11:00	2	7	13	6	2	0	0	0	0	0	0	0	0	30
Total	67	234	631	387	91	13	0	0	0	0	0	0	0	1423

Site Code:  
 Station ID:  
 Location 1:  
 Location 2:  
 Latitude:  
 Longitude:  
 Direction: North, Lane 2

File Name:  
 Date Printed:  
 Start Date:  
 End Date:  
 GPS Accuracy:  
 Location Verified:

10/5/2025	0 - 15	> 15 -	> 20 -	> 25 -	> 30 -	> 35 -	> 40 -	> 45 -	> 50 -	> 55 -	> 60 -	> 65 -	> 70	Total
Time	MPH	20 MPH	25 MPH	30 MPH	35 MPH	40 MPH	45 MPH	50 MPH	55 MPH	60 MPH	65 MPH	70 MPH	MPH	
12:00 AM	3	2	7	1	1	0	0	0	0	0	0	0	0	14
1:00	0	3	5	2	0	1	0	0	0	0	0	0	0	11
2:00	1	1	2	4	1	0	0	0	0	0	0	0	0	9
3:00	0	2	0	2	0	0	0	0	0	0	0	0	0	4
4:00	0	1	4	3	1	0	0	0	0	0	0	0	0	9
5:00	0	2	3	1	0	0	0	0	0	0	0	0	0	6
6:00	1	2	1	6	0	0	0	0	0	0	0	0	0	10
7:00	0	6	8	4	1	0	0	0	0	0	0	0	0	19
8:00	5	8	15	9	4	0	0	0	0	0	0	0	0	41
9:00	1	7	28	23	5	0	0	0	0	0	0	0	0	64
10:00	7	11	44	24	9	1	0	0	0	0	0	0	0	96
11:00	5	8	28	27	6	3	0	0	0	0	0	0	0	77
12:00 PM	3	18	41	31	6	1	1	0	0	0	0	0	0	101
1:00	5	9	47	34	10	2	1	0	0	0	0	0	0	108
2:00	4	15	52	28	3	1	0	0	0	0	0	0	0	103
3:00	6	8	54	24	6	0	0	0	0	1	0	0	0	99
4:00	3	23	39	25	8	0	0	0	0	0	0	0	0	98
5:00	1	13	34	27	2	0	0	0	0	0	0	0	0	77
6:00	6	20	37	24	1	1	0	0	0	0	0	0	0	89
7:00	5	27	39	19	4	0	0	0	0	0	0	0	0	94
8:00	2	10	20	21	0	1	0	0	0	0	0	0	0	54
9:00	2	8	20	13	4	0	0	0	0	0	0	0	0	47
10:00	3	7	12	4	0	0	0	0	0	0	0	0	0	26
11:00	1	5	5	2	2	0	0	0	0	0	0	0	0	15
<b>Total</b>	<b>64</b>	<b>216</b>	<b>545</b>	<b>358</b>	<b>74</b>	<b>11</b>	<b>2</b>	<b>0</b>	<b>0</b>	<b>1</b>	<b>0</b>	<b>0</b>	<b>0</b>	<b>1271</b>

Site Code:  
 Station ID:  
 Location 1:  
 Location 2:  
 Latitude:  
 Longitude:  
 Direction: North, Lane 2

File Name:  
 Date Printed:  
 Start Date:  
 End Date:  
 GPS Accuracy:  
 Location Verified:

10/6/2025	0 - 15	> 15 -	> 20 -	> 25 -	> 30 -	> 35 -	> 40 -	> 45 -	> 50 -	> 55 -	> 60 -	> 65 -	> 70	Total
Time	MPH	20 MPH	25 MPH	30 MPH	35 MPH	40 MPH	45 MPH	50 MPH	55 MPH	60 MPH	65 MPH	70 MPH	MPH	
12:00 AM	0	3	7	1	1	0	0	0	0	0	0	0	0	12
1:00	1	3	4	0	1	0	0	0	0	0	0	0	0	9
2:00	0	1	0	0	0	0	0	0	0	0	0	0	0	1
3:00	1	0	1	1	0	0	0	0	0	0	0	0	0	3
4:00	0	0	2	4	0	0	0	0	0	0	0	0	0	6
5:00	0	3	6	3	0	0	0	0	0	0	0	0	0	12
6:00	5	4	18	6	0	0	0	0	0	0	0	0	0	33
7:00	6	34	32	33	6	0	0	0	0	0	0	0	0	111
8:00	5	25	26	20	2	1	0	0	0	0	0	0	0	79
9:00	6	8	28	16	3	0	0	0	0	0	0	0	0	61
10:00	6	12	30	21	6	0	0	0	0	0	0	0	0	75
11:00	5	13	55	27	7	0	0	0	0	0	0	0	0	107
12:00 PM	5	14	68	33	4	1	0	0	0	0	0	0	0	125
1:00	2	14	41	25	10	1	0	0	0	0	0	0	0	93
2:00	2	19	52	32	5	1	0	0	0	0	0	0	0	111
3:00	5	15	63	34	8	1	0	0	1	0	0	0	0	127
4:00	6	15	85	36	7	1	0	0	0	0	0	0	0	150
5:00	3	20	74	57	7	0	0	0	0	0	0	0	0	161
6:00	2	17	51	38	6	1	0	0	0	0	0	0	0	115
7:00	1	18	36	29	3	1	0	0	0	0	0	0	0	88
8:00	5	13	33	13	3	0	0	0	0	0	0	0	0	67
9:00	0	12	22	14	4	0	0	0	0	0	0	0	0	52
10:00	0	5	16	7	4	0	0	0	0	0	0	0	0	32
11:00	*	*	*	*	*	*	*	*	*	*	*	*	*	0
Total	66	268	750	450	87	8	0	0	1	0	0	0	0	1630
Grand Total	413	1619	4170	2609	559	79	5	1	1	1	0	0	0	9457
Stats		Percentile	15th	50th	85th	95th								
		Speed	18	23	27	30								
	Mean Speed (Average)		23.7											
	10 MPH Pace Speed		21-30											
	Number in Pace		6779											
	Percent in Pace		72.0%											
	Number > 45 MPH		3											
	Percent > 45 MPH		0.0%											

Site Code:  
 Station ID:  
 Location 1:  
 Location 2:  
 Latitude:  
 Longitude:  
 Direction: Combined

File Name:  
 Date Printed:  
 Start Date:  
 End Date:  
 GPS Accuracy:  
 Location Verified:

10/1/2025	0 - 15	> 15 -	> 20 -	> 25 -	> 30 -	> 35 -	> 40 -	> 45 -	> 50 -	> 55 -	> 60 -	> 65 -	> 70	Total
Time	MPH	20 MPH	25 MPH	30 MPH	35 MPH	40 MPH	45 MPH	50 MPH	55 MPH	60 MPH	65 MPH	70 MPH	MPH	
12:00 AM	4	5	12	3	1	0	0	0	0	0	0	0	0	25
1:00	1	7	8	6	0	0	0	0	0	0	0	0	0	22
2:00	2	0	7	0	1	0	0	0	0	0	0	0	0	10
3:00	3	3	3	5	0	0	0	0	0	0	0	0	0	14
4:00	2	7	7	4	2	0	0	0	0	0	0	0	0	22
5:00	2	4	14	10	4	1	0	0	0	0	0	0	0	35
6:00	4	29	39	21	6	1	0	0	0	0	0	0	0	100
7:00	31	61	69	34	13	1	0	0	0	0	0	0	0	209
8:00	30	65	89	59	14	2	0	0	0	0	0	0	0	259
9:00	7	44	70	29	7	1	0	1	0	0	0	0	0	159
10:00	12	34	64	42	7	0	0	0	0	0	0	0	0	159
11:00	13	44	78	40	7	1	0	0	0	0	0	0	0	183
12:00 PM	6	44	73	49	14	1	0	0	0	0	0	0	0	187
1:00	16	44	81	45	15	3	0	0	0	0	0	0	0	204
2:00	21	65	108	65	18	1	0	0	0	0	0	0	0	278
3:00	17	69	103	50	11	4	0	0	0	0	0	0	0	254
4:00	24	71	123	75	15	2	0	0	0	0	0	0	0	310
5:00	20	85	119	83	19	1	0	0	0	0	0	0	0	327
6:00	11	38	114	51	20	0	0	0	0	0	0	0	0	234
7:00	11	53	94	43	7	5	0	0	0	0	0	0	0	213
8:00	11	33	53	26	8	0	0	0	0	0	0	0	0	131
9:00	11	31	42	18	4	0	0	0	0	0	0	0	0	106
10:00	5	13	17	9	2	0	0	0	0	0	0	0	0	46
11:00	3	18	18	7	3	0	0	0	0	0	0	0	0	49
<b>Total</b>	<b>267</b>	<b>867</b>	<b>1405</b>	<b>774</b>	<b>198</b>	<b>24</b>	<b>0</b>	<b>1</b>	<b>0</b>	<b>0</b>	<b>0</b>	<b>0</b>	<b>0</b>	<b>3536</b>

Site Code:  
 Station ID:  
 Location 1:  
 Location 2:  
 Latitude:  
 Longitude:  
 Direction: Combined

File Name:  
 Date Printed:  
 Start Date:  
 End Date:  
 GPS Accuracy:  
 Location Verified:

10/2/2025	0 - 15	> 15 -	> 20 -	> 25 -	> 30 -	> 35 -	> 40 -	> 45 -	> 50 -	> 55 -	> 60 -	> 65 -	> 70	Total
Time	MPH	20 MPH	25 MPH	30 MPH	35 MPH	40 MPH	45 MPH	50 MPH	55 MPH	60 MPH	65 MPH	70 MPH	MPH	
12:00 AM	6	5	5	5	1	0	0	0	0	0	0	0	0	22
1:00	1	3	8	0	0	1	0	0	0	0	0	0	0	13
2:00	2	6	3	1	1	0	0	0	0	0	0	0	0	13
3:00	1	1	8	2	0	1	0	0	0	0	0	0	0	13
4:00	2	3	4	2	1	0	0	0	0	0	0	0	0	12
5:00	2	7	15	7	9	1	0	0	0	0	0	0	0	41
6:00	3	23	30	22	9	1	1	0	0	0	0	0	0	89
7:00	30	58	78	39	7	1	0	0	0	0	0	0	0	213
8:00	17	78	80	48	15	2	1	0	0	0	0	0	0	241
9:00	12	44	56	37	8	1	0	0	0	0	0	0	0	158
10:00	11	34	62	42	7	3	1	0	0	0	0	0	0	160
11:00	13	54	74	47	9	2	0	0	0	0	0	0	0	199
12:00 PM	9	32	106	48	22	2	0	0	0	0	0	0	0	219
1:00	8	43	100	59	13	1	1	0	0	0	0	0	0	225
2:00	31	74	111	65	11	1	0	0	0	0	0	0	0	293
3:00	18	62	112	66	17	5	0	0	0	0	0	0	0	280
4:00	17	56	124	84	23	1	0	0	0	0	0	0	0	305
5:00	21	65	123	58	14	4	0	0	0	0	0	0	0	285
6:00	21	60	91	54	14	2	0	0	0	0	0	0	0	242
7:00	11	55	54	36	6	1	0	0	0	0	0	0	0	163
8:00	19	37	46	21	8	2	0	0	0	0	0	0	0	133
9:00	9	20	52	18	7	4	0	0	0	0	0	0	0	110
10:00	5	9	24	13	0	1	1	1	0	0	0	0	0	54
11:00	5	10	9	9	1	1	0	0	0	0	0	0	0	35
Total	274	839	1375	783	203	38	5	1	0	0	0	0	0	3518

Site Code:  
 Station ID:  
 Location 1:  
 Location 2:  
 Latitude:  
 Longitude:  
 Direction: Combined

File Name:  
 Date Printed:  
 Start Date:  
 End Date:  
 GPS Accuracy:  
 Location Verified:

10/3/2025	0 - 15	> 15 -	> 20 -	> 25 -	> 30 -	> 35 -	> 40 -	> 45 -	> 50 -	> 55 -	> 60 -	> 65 -	> 70	Total
Time	MPH	20 MPH	25 MPH	30 MPH	35 MPH	40 MPH	45 MPH	50 MPH	55 MPH	60 MPH	65 MPH	70 MPH	MPH	
12:00 AM	1	9	10	6	2	0	0	0	0	0	0	0	0	28
1:00	1	3	3	3	0	0	0	0	0	0	0	0	0	10
2:00	2	2	5	2	0	0	0	0	0	0	0	0	0	11
3:00	0	4	3	4	1	0	0	0	0	0	0	0	0	12
4:00	3	3	11	1	0	0	0	0	0	0	0	0	0	18
5:00	2	6	15	6	3	1	0	0	0	0	0	0	0	33
6:00	2	21	28	15	4	1	0	0	0	0	0	0	0	71
7:00	19	52	59	49	10	0	0	0	0	0	0	0	0	189
8:00	22	75	87	35	13	2	0	0	0	0	0	0	0	234
9:00	14	29	65	39	6	0	0	0	0	0	0	0	0	153
10:00	15	47	76	35	8	1	0	0	0	0	0	0	0	182
11:00	12	48	72	41	14	0	0	0	0	0	0	0	0	187
12:00 PM	12	57	86	60	11	2	0	0	0	0	0	0	0	228
1:00	11	54	95	67	10	0	0	0	0	0	0	0	0	237
2:00	25	77	109	69	17	3	0	0	0	0	0	0	0	300
3:00	12	74	112	60	11	1	0	0	0	0	0	0	0	270
4:00	18	73	131	67	11	0	0	0	0	0	0	0	0	300
5:00	17	67	114	70	21	2	0	0	0	0	0	0	0	291
6:00	19	65	110	59	8	4	0	0	0	0	0	0	0	265
7:00	18	53	74	39	12	1	2	0	0	0	0	0	0	199
8:00	11	39	67	29	4	0	0	0	0	0	0	0	0	150
9:00	9	23	33	14	3	3	1	0	0	0	0	0	0	86
10:00	11	31	29	16	3	2	0	0	0	0	0	0	0	92
11:00	2	12	16	12	4	1	0	1	0	0	0	0	0	48
<b>Total</b>	<b>258</b>	<b>924</b>	<b>1410</b>	<b>798</b>	<b>176</b>	<b>24</b>	<b>3</b>	<b>1</b>	<b>0</b>	<b>0</b>	<b>0</b>	<b>0</b>	<b>0</b>	<b>3594</b>

Site Code:  
 Station ID:  
 Location 1:  
 Location 2:  
 Latitude:  
 Longitude:  
 Direction: Combined

File Name:  
 Date Printed:  
 Start Date:  
 End Date:  
 GPS Accuracy:  
 Location Verified:

10/4/2025	0 - 15	> 15 -	> 20 -	> 25 -	> 30 -	> 35 -	> 40 -	> 45 -	> 50 -	> 55 -	> 60 -	> 65 -	> 70	Total
Time	MPH	20 MPH	25 MPH	30 MPH	35 MPH	40 MPH	45 MPH	50 MPH	55 MPH	60 MPH	65 MPH	70 MPH	MPH	
12:00 AM	3	7	19	9	2	1	0	0	0	0	0	0	0	41
1:00	0	10	7	3	2	0	0	0	0	0	0	0	0	22
2:00	0	8	7	4	2	0	0	0	0	0	0	0	0	21
3:00	3	2	6	1	1	0	0	0	0	0	0	0	0	13
4:00	0	4	6	3	1	0	0	0	0	0	0	0	0	14
5:00	4	7	4	1	0	0	0	0	0	0	0	0	0	16
6:00	5	9	10	7	2	0	0	0	0	0	0	0	0	33
7:00	6	10	18	21	3	0	0	0	0	0	0	0	0	58
8:00	6	18	42	20	7	0	0	0	0	0	0	0	0	93
9:00	7	40	43	29	6	3	0	0	0	0	0	0	0	128
10:00	19	49	73	37	5	0	1	0	0	0	0	0	0	184
11:00	14	50	67	54	18	2	0	0	0	0	0	0	0	205
12:00 PM	15	55	113	60	12	2	0	0	0	0	0	0	0	257
1:00	10	66	97	66	19	1	0	0	0	0	0	0	0	259
2:00	15	40	84	48	9	2	0	0	0	0	0	0	0	198
3:00	22	46	79	41	12	2	0	0	0	0	0	0	0	202
4:00	14	52	86	43	13	0	0	0	0	0	0	0	0	208
5:00	14	40	90	54	13	3	0	0	0	0	0	0	0	214
6:00	13	40	71	46	18	2	0	0	0	0	0	0	0	190
7:00	12	34	66	44	9	1	0	0	0	0	0	0	0	166
8:00	7	28	43	23	7	0	0	0	0	0	0	0	0	108
9:00	12	37	50	24	4	2	0	0	0	0	0	0	0	129
10:00	13	24	22	25	0	0	0	0	0	0	0	0	0	84
11:00	5	18	25	14	3	0	0	0	0	0	0	0	0	65
Total	219	694	1128	677	168	21	1	0	0	0	0	0	0	2908

Site Code:  
 Station ID:  
 Location 1:  
 Location 2:  
 Latitude:  
 Longitude:  
 Direction: Combined

File Name:  
 Date Printed:  
 Start Date:  
 End Date:  
 GPS Accuracy:  
 Location Verified:

10/5/2025	0 - 15	> 15 -	> 20 -	> 25 -	> 30 -	> 35 -	> 40 -	> 45 -	> 50 -	> 55 -	> 60 -	> 65 -	> 70	Total
Time	MPH	20 MPH	25 MPH	30 MPH	35 MPH	40 MPH	45 MPH	50 MPH	55 MPH	60 MPH	65 MPH	70 MPH	MPH	
12:00 AM	7	5	14	2	3	0	0	0	0	0	0	0	0	31
1:00	1	6	8	3	0	1	0	0	0	0	0	0	0	19
2:00	2	5	5	7	3	0	0	0	0	0	0	0	0	22
3:00	0	2	2	4	0	0	0	0	0	0	0	0	0	8
4:00	0	3	14	5	1	0	0	0	0	0	0	0	0	23
5:00	1	4	4	2	0	0	0	0	0	0	0	0	0	11
6:00	1	5	6	10	0	0	0	0	0	0	0	0	0	22
7:00	2	17	17	7	1	0	0	0	0	0	0	0	0	44
8:00	11	21	28	22	7	2	0	0	0	0	0	0	0	91
9:00	8	26	61	41	10	1	0	0	0	0	0	0	0	147
10:00	9	33	78	52	17	3	0	0	0	0	0	0	0	192
11:00	16	41	70	42	12	4	0	0	0	0	0	0	0	185
12:00 PM	15	52	80	55	18	2	1	0	0	0	0	0	0	223
1:00	21	45	88	66	15	3	1	0	0	0	0	0	0	239
2:00	16	50	90	54	6	1	0	0	0	0	0	0	0	217
3:00	17	42	87	43	9	1	0	0	0	1	0	0	0	200
4:00	13	57	77	50	10	1	0	0	0	0	0	0	0	208
5:00	6	43	78	46	6	0	0	0	0	0	0	0	0	179
6:00	15	53	65	41	3	1	0	0	0	0	0	0	0	178
7:00	15	58	69	32	9	0	0	0	0	0	0	0	0	183
8:00	18	32	38	28	2	2	0	0	0	0	0	0	0	120
9:00	7	21	29	18	4	0	0	0	0	0	0	0	0	79
10:00	8	13	18	8	0	1	0	0	0	0	0	0	0	48
11:00	1	13	12	4	3	0	0	0	0	0	0	0	0	33
Total	210	647	1038	642	139	23	2	0	0	1	0	0	0	2702

Site Code:  
 Station ID:  
 Location 1:  
 Location 2:  
 Latitude:  
 Longitude:  
 Direction: Combined

File Name:  
 Date Printed:  
 Start Date:  
 End Date:  
 GPS Accuracy:  
 Location Verified:

10/6/2025	0 - 15	> 15 -	> 20 -	> 25 -	> 30 -	> 35 -	> 40 -	> 45 -	> 50 -	> 55 -	> 60 -	> 65 -	> 70	Total
Time	MPH	20 MPH	25 MPH	30 MPH	35 MPH	40 MPH	45 MPH	50 MPH	55 MPH	60 MPH	65 MPH	70 MPH	MPH	
12:00 AM	1	6	7	2	1	0	0	0	0	0	0	0	0	17
1:00	5	3	8	1	2	0	0	0	0	0	0	0	0	19
2:00	2	1	1	0	0	0	0	0	0	0	0	0	0	4
3:00	1	3	5	3	0	0	0	0	0	0	0	0	0	12
4:00	0	3	5	8	0	0	0	0	0	0	0	0	0	16
5:00	3	14	15	14	0	1	0	0	0	0	0	0	0	47
6:00	10	25	46	12	3	1	0	0	0	0	0	0	0	97
7:00	15	70	67	50	10	2	0	0	0	0	0	0	0	214
8:00	24	68	60	39	10	3	0	1	0	0	0	0	0	205
9:00	10	28	56	35	8	0	1	0	0	0	0	0	0	138
10:00	15	38	57	35	10	0	0	0	0	0	0	0	0	155
11:00	12	42	94	54	12	1	0	0	0	0	0	0	0	215
12:00 PM	16	77	146	100	25	2	0	0	0	0	0	0	0	366
1:00	28	53	98	55	23	4	0	0	0	0	0	0	0	261
2:00	9	51	105	49	8	2	0	0	0	0	0	0	0	224
3:00	13	35	106	54	13	2	0	0	1	0	0	0	0	224
4:00	22	41	124	59	9	1	0	0	0	0	0	0	0	256
5:00	17	69	107	77	13	2	0	0	0	0	0	0	0	285
6:00	15	45	95	53	8	1	0	0	0	0	0	0	0	217
7:00	11	39	66	38	6	2	0	0	0	0	0	0	0	162
8:00	20	34	56	22	8	0	0	0	0	0	0	0	0	140
9:00	7	29	39	20	7	0	0	0	0	0	0	0	0	102
10:00	3	14	21	11	6	1	0	0	0	0	0	0	0	56
11:00	*	*	*	*	*	*	*	*	*	*	*	*	*	0
Total	259	788	1384	791	182	25	1	1	1	0	0	0	0	3432
Grand Total	1487	4759	7740	4465	1066	155	12	4	1	1	0	0	0	19690
Stats		Percentile	15th	50th	85th	95th								
		Speed	16	22	26	29								
	Mean Speed (Average)		22.6											
	10 MPH Pace Speed		18-27											
	Number in Pace		12626											
	Percent in Pace		64.0%											
	Number > 45 MPH		6											
	Percent > 45 MPH		0.0%											

Site Code:  
 Station ID:  
 Location 1:  
 Location 2:  
 Latitude:  
 Longitude:

File Name:  
 Date Printed:  
 Start Date:  
 End Date:  
 GPS Accuracy:  
 Location Verified:

10/1/2025	South, Lane 1	North, Lane 2	Total
12:00 AM	9	16	25
1:00	9	13	22
2:00	6	4	10
3:00	11	3	14
4:00	16	6	22
5:00	26	9	35
6:00	75	25	100
7:00	113	96	209
8:00	166	93	259
9:00	98	61	159
10:00	95	64	159
11:00	96	87	183
12:00 PM	100	87	187
1:00	101	103	204
2:00	126	152	278
3:00	120	134	254
4:00	151	159	310
5:00	148	179	327
6:00	106	128	234
7:00	110	103	213
8:00	60	71	131
9:00	53	53	106
10:00	22	24	46
11:00	18	31	49
Total	1835	1701	3536
Percent	51.9%	48.1%	
AM Peak	8:00	7:00	8:00
Volume	166	96	259
PM Peak	4:00	5:00	5:00
Volume	151	179	327

Site Code:  
 Station ID:  
 Location 1:  
 Location 2:  
 Latitude:  
 Longitude:

File Name:  
 Date Printed:  
 Start Date:  
 End Date:  
 GPS Accuracy:  
 Location Verified:

10/2/2025	South, Lane 1	North, Lane 2	Total
12:00 AM	12	10	22
1:00	3	10	13
2:00	6	7	13
3:00	7	6	13
4:00	8	4	12
5:00	34	7	41
6:00	67	22	89
7:00	116	97	213
8:00	141	100	241
9:00	99	59	158
10:00	85	75	160
11:00	107	92	199
12:00 PM	114	105	219
1:00	100	125	225
2:00	149	144	293
3:00	148	132	280
4:00	137	168	305
5:00	138	147	285
6:00	123	119	242
7:00	86	77	163
8:00	67	66	133
9:00	55	55	110
10:00	26	28	54
11:00	15	20	35
Total	1843	1675	3518
Percent	52.4%	47.6%	
AM Peak	8:00	8:00	8:00
Volume	141	100	241
PM Peak	2:00	4:00	4:00
Volume	149	168	305

Site Code:  
 Station ID:  
 Location 1:  
 Location 2:  
 Latitude:  
 Longitude:

File Name:  
 Date Printed:  
 Start Date:  
 End Date:  
 GPS Accuracy:  
 Location Verified:

10/3/2025 Time	South, Lane 1	North, Lane 2	Total
12:00 AM	9	19	28
1:00	0	10	10
2:00	5	6	11
3:00	10	2	12
4:00	15	3	18
5:00	24	9	33
6:00	54	17	71
7:00	99	90	189
8:00	138	96	234
9:00	83	70	153
10:00	118	64	182
11:00	99	88	187
12:00 PM	112	116	228
1:00	110	127	237
2:00	152	148	300
3:00	118	152	270
4:00	145	155	300
5:00	148	143	291
6:00	126	139	265
7:00	92	107	199
8:00	71	79	150
9:00	41	45	86
10:00	44	48	92
11:00	24	24	48
Total	1837	1757	3594
Percent	51.1%	48.9%	
AM Peak	8:00	8:00	8:00
Volume	138	96	234
PM Peak	2:00	4:00	2:00
Volume	152	155	300

Site Code:  
 Station ID:  
 Location 1:  
 Location 2:  
 Latitude:  
 Longitude:

File Name:  
 Date Printed:  
 Start Date:  
 End Date:  
 GPS Accuracy:  
 Location Verified:

10/4/2025	South, Lane 1	North, Lane 2	Total
12:00 AM	15	26	41
1:00	8	14	22
2:00	13	8	21
3:00	10	3	13
4:00	9	5	14
5:00	13	3	16
6:00	21	12	33
7:00	30	28	58
8:00	51	42	93
9:00	80	48	128
10:00	104	80	184
11:00	113	92	205
12:00 PM	130	127	257
1:00	119	140	259
2:00	102	96	198
3:00	101	101	202
4:00	99	109	208
5:00	117	97	214
6:00	86	104	190
7:00	87	79	166
8:00	49	59	108
9:00	57	72	129
10:00	36	48	84
11:00	35	30	65
Total	1485	1423	2908
Percent	51.1%	48.9%	
AM Peak	11:00	11:00	11:00
Volume	113	92	205
PM Peak	12:00 PM	1:00	1:00
Volume	130	140	259

Site Code:  
 Station ID:  
 Location 1:  
 Location 2:  
 Latitude:  
 Longitude:

File Name:  
 Date Printed:  
 Start Date:  
 End Date:  
 GPS Accuracy:  
 Location Verified:

10/5/2025 Time	South, Lane 1	North, Lane 2	Total
12:00 AM	17	14	31
1:00	8	11	19
2:00	13	9	22
3:00	4	4	8
4:00	14	9	23
5:00	5	6	11
6:00	12	10	22
7:00	25	19	44
8:00	50	41	91
9:00	83	64	147
10:00	96	96	192
11:00	108	77	185
12:00 PM	122	101	223
1:00	131	108	239
2:00	114	103	217
3:00	101	99	200
4:00	110	98	208
5:00	102	77	179
6:00	89	89	178
7:00	89	94	183
8:00	66	54	120
9:00	32	47	79
10:00	22	26	48
11:00	18	15	33
Total	1431	1271	2702
Percent	53.0%	47.0%	
AM Peak	11:00	10:00	10:00
Volume	108	96	192
PM Peak	1:00	1:00	1:00
Volume	131	108	239

Site Code:  
 Station ID:  
 Location 1:  
 Location 2:  
 Latitude:  
 Longitude:

File Name:  
 Date Printed:  
 Start Date:  
 End Date:  
 GPS Accuracy:  
 Location Verified:

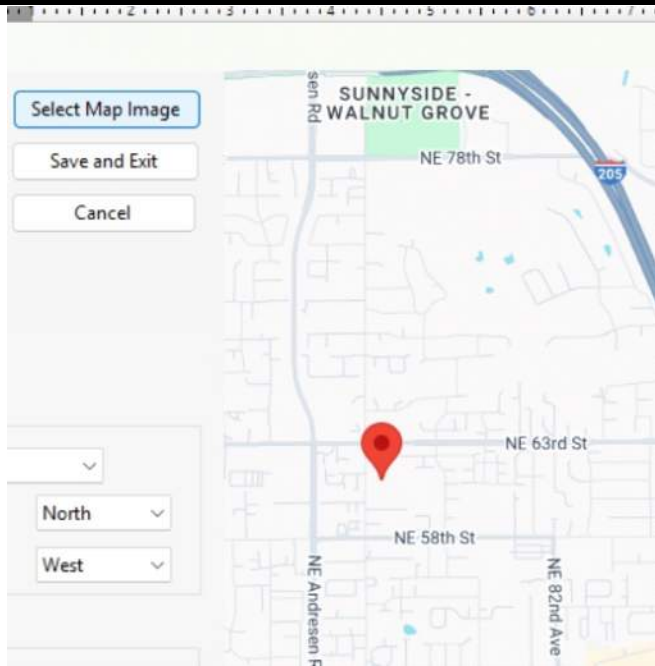
10/6/2025 Time	South, Lane 1	North, Lane 2	Total
12:00 AM	5	12	17
1:00	10	9	19
2:00	3	1	4
3:00	9	3	12
4:00	10	6	16
5:00	35	12	47
6:00	64	33	97
7:00	103	111	214
8:00	126	79	205
9:00	77	61	138
10:00	80	75	155
11:00	108	107	215
12:00 PM	241	125	366
1:00	168	93	261
2:00	113	111	224
3:00	97	127	224
4:00	106	150	256
5:00	124	161	285
6:00	102	115	217
7:00	74	88	162
8:00	73	67	140
9:00	50	52	102
10:00	24	32	56
11:00	*	*	0
Total	1802	1630	3432
Percent	52.5%	47.5%	
AM Peak	8:00	7:00	11:00
Volume	126	111	215
PM Peak	12:00 PM	5:00	12:00 PM
Volume	241	161	366
Grand Total	10233	9457	19690
Percent	52.0%	48.0%	
ADT		ADT: 3,289	ADT: 3,289

# LENGTH DATA ANALYSIS

## Location



Latitude: 45.666534  
Longitude: -122.598457



## Analysis Time Period



**Start**                      **End**  
9/30/2025                      10/7/2025  
12:00 AM                      2:28 PM

## Vehicles Analyzed



# 22,541

## Motorcycles



**Motorcycles**  
Volume: 141  
Pct of Total: 0.6%  
Average Speed: 18 MPH  
Average Length: 6' 1"

## Passenger Cars



**Passenger Cars**  
Volume: 4,293  
Pct of Total: 19.0%  
Average Speed: 22 MPH  
Average Length: 13' 4"

## Light Trucks and Vans



**Light Trucks and Vans**  
Volume: 15,126  
Pct of Total: 67.1%  
Average Speed: 25 MPH  
Average Length: 16' 9"

## Single Unit Trucks



**Single Unit Trucks**  
Volume: 2,794  
Pct of Total: 12.4%  
Average Speed: 23 MPH  
Average Length: 22' 6"

## Buses



**Buses**  
Volume: 147  
Pct of Total: 0.7%  
Average Speed: 19 MPH  
Average Length: 39' 7"

## Multi Unit Trucks



**Multi Unit Trucks**  
Volume: 40  
Pct of Total: 0.2%  
Average Speed: 19 MPH  
Average Length: 49' 7"

Site Code:  
 Station ID:  
 Location 1:  
 Location 2:  
 Latitude:  
 Longitude:  
 Direction: North, Lane 1

File Name:  
 Date Printed:  
 Start Date:  
 End Date:  
 GPS Accuracy:  
 Location Verified:

10/1/2025	0 - 15	> 15 -	> 20 -	> 25 -	> 30 -	> 35 -	> 40 -	> 45 -	> 50 -	> 55 -	> 60 -	> 65 -	> 70	Total
Time	MPH	20 MPH	25 MPH	30 MPH	35 MPH	40 MPH	45 MPH	50 MPH	55 MPH	60 MPH	65 MPH	70 MPH	MPH	
12:00 AM	0	1	1	3	0	1	0	0	0	0	0	0	0	6
1:00	0	0	2	0	1	0	0	0	0	0	0	0	0	3
2:00	0	0	2	0	2	0	0	0	0	0	0	0	0	4
3:00	0	1	1	1	0	0	0	0	0	0	0	0	0	3
4:00	0	0	2	2	0	0	0	0	0	0	0	0	0	4
5:00	0	1	2	6	8	1	0	0	0	0	0	0	0	18
6:00	3	1	8	8	7	0	0	0	0	0	0	0	0	27
7:00	91	11	14	11	2	0	0	0	0	0	0	0	0	129
8:00	129	21	23	17	2	1	0	0	0	0	0	0	0	193
9:00	16	7	18	18	6	1	0	0	0	0	0	0	0	66
10:00	4	6	20	20	6	1	1	0	0	0	0	0	0	58
11:00	10	10	23	35	6	1	0	0	0	0	0	0	0	85
12:00 PM	14	11	28	33	6	3	0	0	0	0	0	0	0	95
1:00	14	8	26	36	7	3	0	0	0	0	0	0	0	94
2:00	153	34	19	6	3	0	0	0	0	0	0	0	0	215
3:00	31	7	24	49	16	2	0	0	0	0	0	0	0	129
4:00	18	10	33	55	27	1	0	0	0	0	0	0	0	144
5:00	12	5	36	84	35	2	0	0	0	0	0	0	0	174
6:00	9	3	19	60	23	6	0	0	0	0	0	0	0	120
7:00	1	2	28	41	14	1	1	1	0	0	0	0	0	89
8:00	2	7	13	27	10	1	1	0	0	0	0	0	0	61
9:00	0	0	9	15	10	0	0	0	0	0	0	0	0	34
10:00	1	0	3	8	2	1	0	0	0	0	0	0	0	15
11:00	0	0	3	9	1	0	0	0	0	0	0	0	0	13
Total	508	146	357	544	194	26	3	1	0	0	0	0	0	1779

Site Code:  
 Station ID:  
 Location 1:  
 Location 2:  
 Latitude:  
 Longitude:  
 Direction: North, Lane 1

File Name:  
 Date Printed:  
 Start Date:  
 End Date:  
 GPS Accuracy:  
 Location Verified:

10/2/2025	0 - 15	> 15 -	> 20 -	> 25 -	> 30 -	> 35 -	> 40 -	> 45 -	> 50 -	> 55 -	> 60 -	> 65 -	> 70	Total
Time	MPH	20 MPH	25 MPH	30 MPH	35 MPH	40 MPH	45 MPH	50 MPH	55 MPH	60 MPH	65 MPH	70 MPH	MPH	
12:00 AM	0	1	0	2	2	0	0	0	0	0	0	0	0	5
1:00	0	0	2	1	0	0	0	0	0	0	0	0	0	3
2:00	0	2	3	1	1	0	0	0	0	0	0	0	0	7
3:00	0	0	1	3	0	0	0	0	0	0	0	0	0	4
4:00	0	0	0	1	0	0	0	0	0	0	0	0	0	1
5:00	1	0	1	5	4	0	0	0	0	0	0	0	0	11
6:00	3	3	9	10	3	3	0	0	0	0	0	0	0	31
7:00	80	14	16	17	9	0	0	0	0	0	0	0	0	136
8:00	107	14	22	19	9	2	0	0	0	0	0	0	0	173
9:00	10	6	20	30	14	1	0	0	0	0	0	0	0	81
10:00	9	8	14	37	12	2	0	0	0	0	0	0	0	82
11:00	11	6	20	53	10	1	0	0	0	0	0	0	0	101
12:00 PM	12	5	26	51	13	1	1	0	0	0	0	0	0	109
1:00	8	6	38	44	12	2	0	0	0	0	0	0	0	110
2:00	147	30	34	15	2	0	0	0	0	0	0	0	0	228
3:00	27	6	32	57	20	1	0	0	0	0	0	0	0	143
4:00	14	3	32	78	17	9	1	0	0	0	0	0	0	154
5:00	28	2	23	70	35	2	1	0	0	0	0	0	0	161
6:00	17	5	19	54	27	3	0	0	0	0	0	0	0	125
7:00	2	2	13	32	11	0	0	0	0	0	0	0	0	60
8:00	6	6	16	18	6	1	2	1	0	0	0	0	0	56
9:00	0	2	11	14	12	1	1	0	0	0	0	0	0	41
10:00	3	4	3	11	4	0	0	1	0	0	0	0	0	26
11:00	0	2	7	2	0	1	0	0	0	0	0	0	0	12
Total	485	127	362	625	223	30	6	2	0	0	0	0	0	1860

Site Code:  
 Station ID:  
 Location 1:  
 Location 2:  
 Latitude:  
 Longitude:  
 Direction: North, Lane 1

File Name:  
 Date Printed:  
 Start Date:  
 End Date:  
 GPS Accuracy:  
 Location Verified:

10/3/2025	0 - 15	> 15 -	> 20 -	> 25 -	> 30 -	> 35 -	> 40 -	> 45 -	> 50 -	> 55 -	> 60 -	> 65 -	> 70	Total
Time	MPH	20 MPH	25 MPH	30 MPH	35 MPH	40 MPH	45 MPH	50 MPH	55 MPH	60 MPH	65 MPH	70 MPH	MPH	
12:00 AM	1	0	3	5	0	0	0	0	0	0	0	0	0	9
1:00	0	1	3	2	3	0	0	0	0	0	0	0	0	9
2:00	0	0	7	0	0	0	0	0	0	0	0	0	0	7
3:00	0	0	1	3	1	0	0	0	0	0	0	0	0	5
4:00	0	1	0	3	0	0	0	0	0	0	0	0	0	4
5:00	3	3	4	6	2	0	0	0	0	0	0	0	0	18
6:00	1	1	4	8	4	2	0	0	0	0	0	0	0	20
7:00	99	8	18	14	2	0	0	0	0	0	0	0	0	141
8:00	103	16	32	21	4	0	0	0	0	0	0	0	0	176
9:00	8	7	22	28	16	2	0	0	0	0	0	0	0	83
10:00	8	4	12	31	14	0	0	0	0	0	0	0	0	69
11:00	15	6	27	37	12	2	0	0	0	0	0	0	0	99
12:00 PM	8	7	31	43	19	2	0	0	0	0	0	0	0	110
1:00	11	9	29	50	16	2	0	0	0	0	0	0	0	117
2:00	124	29	29	12	4	0	0	0	0	0	0	0	0	198
3:00	21	7	39	47	29	2	1	0	0	0	0	0	0	146
4:00	23	15	43	58	17	3	1	0	0	0	0	0	0	160
5:00	12	11	28	64	30	6	0	1	0	0	0	0	0	152
6:00	7	2	23	61	27	4	0	0	0	0	0	0	0	124
7:00	5	1	28	38	20	2	0	0	0	0	0	0	0	94
8:00	12	1	17	20	7	1	0	1	0	0	0	0	0	59
9:00	4	0	5	23	8	1	0	0	0	0	0	0	0	41
10:00	2	1	6	8	8	0	0	0	0	0	0	0	0	25
11:00	2	0	5	11	3	0	0	0	0	0	0	0	0	21
Total	469	130	416	593	246	29	2	2	0	0	0	0	0	1887

Site Code:  
 Station ID:  
 Location 1:  
 Location 2:  
 Latitude:  
 Longitude:  
 Direction: North, Lane 1

File Name:  
 Date Printed:  
 Start Date:  
 End Date:  
 GPS Accuracy:  
 Location Verified:

10/4/2025	0 - 15	> 15 -	> 20 -	> 25 -	> 30 -	> 35 -	> 40 -	> 45 -	> 50 -	> 55 -	> 60 -	> 65 -	> 70	Total
Time	MPH	20 MPH	25 MPH	30 MPH	35 MPH	40 MPH	45 MPH	50 MPH	55 MPH	60 MPH	65 MPH	70 MPH	MPH	
12:00 AM	0	0	4	8	3	2	0	0	0	0	0	0	0	17
1:00	0	0	1	1	2	0	0	0	0	0	0	0	0	4
2:00	1	0	4	1	1	0	0	0	0	0	0	0	0	7
3:00	0	0	0	1	1	0	0	0	0	0	0	0	0	2
4:00	0	0	1	1	1	0	0	0	0	0	0	0	0	3
5:00	0	0	2	1	0	0	0	0	0	0	0	0	0	3
6:00	0	0	4	4	2	0	0	0	0	0	0	0	0	10
7:00	3	0	6	12	8	1	0	0	0	0	0	0	0	30
8:00	1	1	12	32	10	2	0	0	0	0	0	0	0	58
9:00	3	2	10	30	18	2	2	0	0	0	0	0	0	67
10:00	6	3	17	37	14	1	0	0	0	0	0	0	0	78
11:00	4	6	19	35	26	3	1	0	0	0	0	0	0	94
12:00 PM	2	3	22	46	31	2	0	0	0	0	0	0	0	106
1:00	8	1	23	46	22	8	0	0	0	1	0	0	0	109
2:00	2	1	14	43	35	5	0	0	0	0	0	0	0	100
3:00	8	2	16	53	28	2	0	0	0	0	0	0	0	109
4:00	6	2	27	50	24	1	0	0	0	0	0	0	0	110
5:00	0	1	13	47	26	4	1	0	0	0	0	0	0	92
6:00	3	2	20	43	27	3	0	0	0	0	0	0	0	98
7:00	3	7	14	32	16	2	0	0	0	0	0	0	0	74
8:00	1	1	8	23	6	2	0	0	0	0	0	0	0	41
9:00	1	1	12	27	14	0	0	0	0	0	0	0	0	55
10:00	1	1	7	14	5	1	0	0	0	0	0	0	0	29
11:00	0	2	6	13	0	1	0	0	0	0	0	0	0	22
Total	53	36	262	600	320	42	4	0	0	1	0	0	0	1318

Site Code:  
 Station ID:  
 Location 1:  
 Location 2:  
 Latitude:  
 Longitude:  
 Direction: North, Lane 1

File Name:  
 Date Printed:  
 Start Date:  
 End Date:  
 GPS Accuracy:  
 Location Verified:

10/5/2025	0 - 15	> 15 -	> 20 -	> 25 -	> 30 -	> 35 -	> 40 -	> 45 -	> 50 -	> 55 -	> 60 -	> 65 -	> 70	Total
Time	MPH	20 MPH	25 MPH	30 MPH	35 MPH	40 MPH	45 MPH	50 MPH	55 MPH	60 MPH	65 MPH	70 MPH	MPH	
12:00 AM	0	0	1	6	0	1	0	0	0	0	0	0	0	8
1:00	0	1	1	3	0	1	0	0	0	0	0	0	0	6
2:00	0	1	0	2	0	1	0	0	0	0	0	0	0	4
3:00	0	0	2	0	0	0	0	0	0	0	0	0	0	2
4:00	0	0	4	0	0	0	0	0	0	0	0	0	0	4
5:00	0	0	2	1	0	1	0	0	0	0	0	0	0	4
6:00	0	0	2	6	2	0	0	0	0	0	0	0	0	10
7:00	0	1	6	10	2	0	0	0	0	0	0	0	0	19
8:00	4	4	16	19	17	2	0	0	0	0	0	0	0	62
9:00	24	11	15	35	15	2	0	0	0	0	0	0	0	102
10:00	4	4	15	42	20	2	0	0	0	0	0	0	0	87
11:00	13	4	20	48	19	2	0	0	0	0	0	0	0	106
12:00 PM	17	6	20	46	16	2	0	0	0	0	0	0	0	107
1:00	2	2	29	50	24	2	1	0	0	0	0	0	0	110
2:00	2	3	19	46	18	2	0	0	0	0	0	0	0	90
3:00	5	7	8	41	13	6	1	0	0	0	0	0	0	81
4:00	1	8	18	40	15	3	1	0	0	0	0	0	0	86
5:00	3	0	17	37	17	2	1	0	0	0	0	0	0	77
6:00	5	5	22	51	21	1	0	0	0	0	0	0	0	105
7:00	4	3	22	27	14	1	0	0	0	0	0	0	0	71
8:00	2	5	10	21	10	0	0	0	0	0	0	0	0	48
9:00	2	2	4	15	9	3	0	0	0	0	0	0	0	35
10:00	1	1	6	8	2	2	0	0	0	0	0	0	0	20
11:00	1	1	2	4	1	0	0	0	0	0	0	0	0	9
Total	90	69	261	558	235	36	4	0	0	0	0	0	0	1253

Site Code:  
 Station ID:  
 Location 1:  
 Location 2:  
 Latitude:  
 Longitude:  
 Direction: North, Lane 1

File Name:  
 Date Printed:  
 Start Date:  
 End Date:  
 GPS Accuracy:  
 Location Verified:

10/6/2025	0 - 15	> 15 -	> 20 -	> 25 -	> 30 -	> 35 -	> 40 -	> 45 -	> 50 -	> 55 -	> 60 -	> 65 -	> 70	Total
Time	MPH	20 MPH	25 MPH	30 MPH	35 MPH	40 MPH	45 MPH	50 MPH	55 MPH	60 MPH	65 MPH	70 MPH	MPH	
12:00 AM	0	1	7	2	0	0	0	0	0	0	0	0	0	10
1:00	1	0	2	1	0	0	0	0	0	0	0	0	0	4
2:00	0	0	1	1	0	0	0	0	0	0	0	0	0	2
3:00	0	0	1	0	2	0	0	0	0	0	0	0	0	3
4:00	0	0	2	0	1	0	0	0	0	0	0	0	0	3
5:00	1	0	6	3	1	1	0	0	0	0	0	0	0	12
6:00	1	3	11	15	3	0	1	0	0	0	0	0	0	34
7:00	88	10	10	15	7	0	0	0	0	0	0	0	0	130
8:00	96	15	20	17	9	1	0	0	0	0	0	0	0	158
9:00	10	4	12	30	5	2	0	0	0	0	0	0	0	63
10:00	8	7	21	36	6	2	0	0	0	0	0	0	0	80
11:00	5	6	20	41	14	2	0	0	0	0	0	0	0	88
12:00 PM	144	31	26	12	4	1	0	0	0	0	0	0	0	218
1:00	16	15	36	42	15	1	0	0	0	0	0	0	0	125
2:00	38	9	29	37	11	2	0	0	0	0	0	0	0	126
3:00	22	5	25	64	18	4	1	0	0	0	0	0	0	139
4:00	7	4	25	68	23	6	0	0	0	0	0	0	0	133
5:00	11	4	29	57	37	4	0	0	0	0	0	0	0	142
6:00	15	4	30	54	17	2	1	0	0	0	0	0	0	123
7:00	4	2	28	28	13	1	0	0	0	0	0	0	0	76
8:00	11	1	14	25	5	1	0	0	0	0	0	0	0	57
9:00	2	0	15	18	8	3	0	0	0	0	0	0	0	46
10:00	1	0	6	9	3	0	0	0	0	0	0	0	0	19
11:00	*	*	*	*	*	*	*	*	*	*	*	*	*	0
Total	481	121	376	575	202	33	3	0	0	0	0	0	0	1791
Grand Total	2086	629	2034	3495	1420	196	22	5	0	1	0	0	0	9888
Stats		Percentile	15th	50th	85th	95th								
		Speed	11	24	29	33								
Mean Speed (Average)			23.2											
10 MPH Pace Speed			21-30											
Number in Pace			5529											
Percent in Pace			56.0%											
Number > 45 MPH			6											
Percent > 45 MPH			0.1%											

Site Code:  
 Station ID:  
 Location 1:  
 Location 2:  
 Latitude:  
 Longitude:  
 Direction: South, Lane 2

File Name:  
 Date Printed:  
 Start Date:  
 End Date:  
 GPS Accuracy:  
 Location Verified:

10/1/2025	0 - 15	> 15 -	> 20 -	> 25 -	> 30 -	> 35 -	> 40 -	> 45 -	> 50 -	> 55 -	> 60 -	> 65 -	> 70	Total
Time	MPH	20 MPH	25 MPH	30 MPH	35 MPH	40 MPH	45 MPH	50 MPH	55 MPH	60 MPH	65 MPH	70 MPH	MPH	
12:00 AM	0	0	1	1	1	0	1	0	0	0	0	0	0	4
1:00	0	1	0	3	1	1	0	0	0	0	0	0	0	6
2:00	0	0	2	1	0	0	0	0	0	0	0	0	0	3
3:00	0	0	2	2	1	1	0	0	0	0	0	0	0	6
4:00	0	2	2	2	1	0	0	0	0	0	0	0	0	7
5:00	4	0	1	5	5	0	0	0	0	0	0	0	0	15
6:00	3	2	3	15	5	2	0	0	0	0	0	0	0	30
7:00	86	11	16	7	2	0	0	0	0	0	0	0	0	122
8:00	49	13	22	14	5	1	0	0	0	0	0	0	0	104
9:00	13	3	23	27	9	0	0	0	0	0	0	0	0	75
10:00	11	4	31	21	5	0	0	0	0	0	0	0	0	72
11:00	4	7	26	45	4	0	0	0	0	0	0	0	0	86
12:00 PM	10	6	16	31	9	3	0	0	0	0	0	0	0	75
1:00	18	5	15	31	25	7	2	0	0	0	0	0	0	103
2:00	35	22	24	8	3	0	0	0	0	0	0	0	0	92
3:00	4	3	16	39	31	2	0	0	0	0	0	0	0	95
4:00	20	4	21	51	42	11	2	0	0	0	0	0	0	151
5:00	17	3	11	53	42	11	0	0	0	0	0	0	0	137
6:00	7	4	9	36	28	10	1	1	0	0	0	0	0	96
7:00	2	0	17	31	20	6	1	0	0	0	0	0	0	77
8:00	1	1	9	15	13	2	0	0	1	0	0	0	0	42
9:00	1	1	7	16	16	1	0	0	0	0	0	0	0	42
10:00	0	0	2	13	4	3	0	0	0	0	0	0	0	22
11:00	0	0	3	8	4	4	0	0	0	0	0	0	0	19
<b>Total</b>	<b>285</b>	<b>92</b>	<b>279</b>	<b>475</b>	<b>276</b>	<b>65</b>	<b>7</b>	<b>1</b>	<b>1</b>	<b>0</b>	<b>0</b>	<b>0</b>	<b>0</b>	<b>1481</b>

Site Code:  
 Station ID:  
 Location 1:  
 Location 2:  
 Latitude:  
 Longitude:  
 Direction: South, Lane 2

File Name:  
 Date Printed:  
 Start Date:  
 End Date:  
 GPS Accuracy:  
 Location Verified:

10/2/2025	0 - 15	> 15 -	> 20 -	> 25 -	> 30 -	> 35 -	> 40 -	> 45 -	> 50 -	> 55 -	> 60 -	> 65 -	> 70	Total
Time	MPH	20 MPH	25 MPH	30 MPH	35 MPH	40 MPH	45 MPH	50 MPH	55 MPH	60 MPH	65 MPH	70 MPH	MPH	
12:00 AM	0	1	2	3	1	1	0	0	0	0	0	0	0	8
1:00	0	0	0	1	2	0	0	0	0	0	0	0	0	3
2:00	0	0	1	3	0	0	0	0	0	0	0	0	0	4
3:00	0	1	1	2	3	0	0	0	0	0	0	0	0	7
4:00	0	0	1	1	0	0	0	0	0	0	0	0	0	2
5:00	2	0	4	5	8	0	0	0	0	0	0	0	0	19
6:00	6	2	7	15	8	1	0	0	0	0	0	0	0	39
7:00	108	11	9	7	6	0	0	0	0	0	0	0	0	141
8:00	47	14	21	17	10	5	0	0	0	0	0	0	0	114
9:00	8	1	21	32	20	6	2	0	0	0	0	0	0	90
10:00	3	3	15	21	16	2	0	0	0	0	0	0	0	60
11:00	7	2	13	39	29	9	0	0	0	0	0	0	0	99
12:00 PM	12	5	11	28	29	4	0	0	0	0	0	0	0	89
1:00	18	4	15	33	24	6	0	0	0	0	1	0	0	101
2:00	41	10	14	18	4	1	0	0	0	0	0	0	0	88
3:00	12	3	22	38	27	10	1	0	0	0	0	0	0	113
4:00	18	9	16	53	39	10	2	0	0	0	0	0	0	147
5:00	15	1	8	49	40	8	1	2	0	0	0	0	0	124
6:00	2	4	9	26	33	9	0	0	0	0	0	0	0	83
7:00	6	2	5	26	30	8	0	0	0	0	0	0	0	77
8:00	5	1	6	17	15	2	0	0	0	0	0	0	0	46
9:00	0	2	14	22	10	3	0	0	0	1	0	0	0	52
10:00	3	0	4	8	7	3	0	0	0	0	0	0	0	25
11:00	1	0	1	8	6	0	0	0	0	0	0	0	0	16
<b>Total</b>	<b>314</b>	<b>76</b>	<b>220</b>	<b>472</b>	<b>367</b>	<b>88</b>	<b>6</b>	<b>2</b>	<b>0</b>	<b>1</b>	<b>1</b>	<b>0</b>	<b>0</b>	<b>1547</b>

Site Code:  
 Station ID:  
 Location 1:  
 Location 2:  
 Latitude:  
 Longitude:  
 Direction: South, Lane 2

File Name:  
 Date Printed:  
 Start Date:  
 End Date:  
 GPS Accuracy:  
 Location Verified:

10/3/2025	0 - 15	> 15 -	> 20 -	> 25 -	> 30 -	> 35 -	> 40 -	> 45 -	> 50 -	> 55 -	> 60 -	> 65 -	> 70	Total
Time	MPH	20 MPH	25 MPH	30 MPH	35 MPH	40 MPH	45 MPH	50 MPH	55 MPH	60 MPH	65 MPH	70 MPH	MPH	
12:00 AM	1	1	2	4	0	0	0	0	0	0	0	0	0	8
1:00	0	0	0	1	0	0	0	0	0	0	0	0	0	1
2:00	0	0	1	2	0	0	0	0	0	0	0	0	0	3
3:00	0	1	0	3	1	0	0	0	0	0	0	0	0	5
4:00	1	1	1	1	0	0	0	0	0	0	0	0	0	4
5:00	3	0	5	2	4	1	0	0	0	0	0	0	0	15
6:00	5	0	7	12	5	0	0	0	0	0	0	0	0	29
7:00	88	6	13	8	5	2	0	0	0	0	0	0	0	122
8:00	32	9	23	17	12	1	0	0	0	0	0	0	0	94
9:00	13	4	8	23	17	2	1	0	0	0	0	0	0	68
10:00	8	1	18	37	16	1	0	0	0	0	0	0	0	81
11:00	8	5	13	25	21	3	1	0	0	0	0	0	0	76
12:00 PM	12	3	11	26	28	5	1	0	0	0	0	0	0	86
1:00	15	4	12	41	24	5	0	0	0	0	0	0	0	101
2:00	44	13	18	9	5	0	0	0	0	0	0	0	0	89
3:00	12	3	22	52	22	7	2	0	0	0	0	0	0	120
4:00	12	13	24	50	28	9	0	0	0	0	0	0	0	136
5:00	13	2	12	36	45	14	2	0	0	0	0	0	0	124
6:00	4	3	9	44	27	8	0	0	0	0	0	0	0	95
7:00	4	0	12	28	19	5	0	0	0	0	0	0	0	68
8:00	6	1	15	21	14	5	1	0	0	0	0	0	0	63
9:00	1	0	4	13	13	5	0	0	0	0	0	0	0	36
10:00	3	1	7	16	12	0	0	0	0	0	0	0	0	39
11:00	1	1	3	4	5	3	0	0	0	0	0	0	0	17
Total	286	72	240	475	323	76	8	0	0	0	0	0	0	1480

Site Code:  
 Station ID:  
 Location 1:  
 Location 2:  
 Latitude:  
 Longitude:  
 Direction: South, Lane 2

File Name:  
 Date Printed:  
 Start Date:  
 End Date:  
 GPS Accuracy:  
 Location Verified:

10/4/2025	0 - 15	> 15 -	> 20 -	> 25 -	> 30 -	> 35 -	> 40 -	> 45 -	> 50 -	> 55 -	> 60 -	> 65 -	> 70	Total
Time	MPH	20 MPH	25 MPH	30 MPH	35 MPH	40 MPH	45 MPH	50 MPH	55 MPH	60 MPH	65 MPH	70 MPH	MPH	
12:00 AM	1	0	0	4	0	2	0	0	0	0	0	0	0	7
1:00	1	0	1	5	5	0	0	0	0	0	0	0	0	12
2:00	0	0	2	3	0	1	0	0	0	0	0	0	0	6
3:00	0	0	1	3	1	0	0	0	0	0	0	0	0	5
4:00	0	0	0	0	1	0	0	1	0	0	0	0	0	2
5:00	0	0	1	1	1	1	0	0	0	0	0	0	0	4
6:00	0	0	1	4	2	0	1	0	0	0	0	0	0	8
7:00	2	2	3	8	4	1	0	0	0	0	0	0	0	20
8:00	1	0	3	12	11	3	1	0	0	0	0	0	0	31
9:00	7	3	7	26	18	5	1	0	0	0	0	0	0	67
10:00	4	1	19	32	29	5	0	0	0	0	0	0	0	90
11:00	1	1	8	32	35	6	0	0	0	0	0	0	0	83
12:00 PM	1	5	13	35	41	8	2	0	0	0	0	0	0	105
1:00	7	2	7	26	42	10	1	0	0	0	0	0	0	95
2:00	4	2	10	20	25	11	0	0	1	0	0	0	0	73
3:00	7	4	7	30	36	13	1	1	0	0	0	0	0	99
4:00	2	2	7	32	30	9	1	0	0	0	0	0	0	83
5:00	4	1	5	46	33	7	2	0	0	0	0	0	0	98
6:00	6	1	9	23	23	11	2	0	0	0	0	0	0	75
7:00	1	2	12	31	15	6	2	0	0	0	0	0	0	69
8:00	3	2	7	16	11	3	0	1	0	0	0	0	0	43
9:00	0	1	4	16	11	0	0	0	0	0	0	0	0	32
10:00	0	0	5	8	5	0	0	0	0	0	0	0	0	18
11:00	0	1	6	16	6	1	0	0	0	0	0	0	0	30
Total	52	30	138	429	385	103	14	3	1	0	0	0	0	1155

Site Code:  
 Station ID:  
 Location 1:  
 Location 2:  
 Latitude:  
 Longitude:  
 Direction: South, Lane 2

File Name:  
 Date Printed:  
 Start Date:  
 End Date:  
 GPS Accuracy:  
 Location Verified:

10/5/2025	0 - 15	> 15 -	> 20 -	> 25 -	> 30 -	> 35 -	> 40 -	> 45 -	> 50 -	> 55 -	> 60 -	> 65 -	> 70	Total
Time	MPH	20 MPH	25 MPH	30 MPH	35 MPH	40 MPH	45 MPH	50 MPH	55 MPH	60 MPH	65 MPH	70 MPH	MPH	
12:00 AM	1	0	1	2	6	0	0	0	0	0	0	0	0	10
1:00	0	0	0	2	0	0	0	0	0	0	0	0	0	2
2:00	2	0	0	1	1	2	4	0	0	0	0	0	0	10
3:00	0	0	0	3	0	0	0	0	0	0	0	0	0	3
4:00	1	0	0	0	1	0	0	0	0	0	0	0	0	2
5:00	0	0	1	1	0	1	0	0	0	0	0	0	0	3
6:00	0	0	1	2	1	0	0	0	0	0	0	0	0	4
7:00	0	1	1	4	6	1	0	0	0	0	0	0	0	13
8:00	3	3	5	19	9	4	0	0	0	0	0	0	0	43
9:00	11	4	8	15	19	3	1	0	0	0	0	0	0	61
10:00	0	2	11	41	27	8	0	0	0	0	0	0	0	89
11:00	4	3	9	35	28	8	0	1	0	0	0	0	0	88
12:00 PM	6	6	8	39	34	12	0	0	0	0	0	0	0	105
1:00	3	1	19	44	32	9	0	0	0	0	0	0	0	108
2:00	0	3	13	34	25	12	0	0	0	0	0	0	0	87
3:00	2	2	6	26	32	9	0	0	0	0	0	0	0	77
4:00	6	1	8	34	26	6	3	0	0	0	0	0	0	84
5:00	4	0	16	20	32	7	0	0	0	0	0	0	0	79
6:00	6	6	9	24	27	7	1	0	0	0	0	0	0	80
7:00	3	4	9	26	20	3	0	1	0	0	0	0	0	66
8:00	0	1	8	17	14	4	0	0	0	0	0	0	0	44
9:00	0	2	4	11	6	0	0	0	0	0	0	0	0	23
10:00	1	2	3	6	6	1	0	0	0	0	0	0	0	19
11:00	1	0	6	4	7	0	0	0	0	0	0	0	0	18
Total	54	41	146	410	359	97	9	2	0	0	0	0	0	1118

Site Code:  
 Station ID:  
 Location 1:  
 Location 2:  
 Latitude:  
 Longitude:  
 Direction: South, Lane 2

File Name:  
 Date Printed:  
 Start Date:  
 End Date:  
 GPS Accuracy:  
 Location Verified:

10/6/2025	0 - 15	> 15 -	> 20 -	> 25 -	> 30 -	> 35 -	> 40 -	> 45 -	> 50 -	> 55 -	> 60 -	> 65 -	> 70	Total
Time	MPH	20 MPH	25 MPH	30 MPH	35 MPH	40 MPH	45 MPH	50 MPH	55 MPH	60 MPH	65 MPH	70 MPH	MPH	
12:00 AM	0	0	0	0	4	0	0	0	0	0	0	0	0	4
1:00	0	0	0	0	0	1	1	0	0	0	0	0	0	2
2:00	0	0	0	0	0	0	0	0	0	0	0	0	0	0
3:00	0	0	1	1	1	0	0	0	0	0	0	0	0	3
4:00	2	0	1	2	2	0	0	0	0	0	0	0	0	7
5:00	7	0	0	8	4	0	0	0	1	0	0	0	0	20
6:00	7	1	4	11	9	0	0	0	0	0	0	0	0	32
7:00	94	12	12	8	5	0	0	0	0	0	0	0	0	131
8:00	35	13	24	13	10	1	0	0	0	0	0	0	0	96
9:00	11	4	9	25	19	2	0	0	0	0	0	0	0	70
10:00	6	0	8	16	24	2	1	0	0	0	0	0	0	57
11:00	14	1	10	32	31	4	0	0	0	0	0	0	0	92
12:00 PM	138	70	45	38	6	1	0	0	0	0	0	0	0	298
1:00	13	16	28	65	44	7	0	0	0	0	0	0	0	173
2:00	7	10	33	30	13	5	0	0	0	0	0	0	0	98
3:00	1	1	11	36	35	11	0	0	0	0	0	0	0	95
4:00	11	2	16	32	41	6	1	0	0	0	0	0	0	109
5:00	15	3	13	54	33	8	0	0	0	0	0	0	0	126
6:00	16	4	12	34	26	11	1	0	0	0	0	0	0	104
7:00	3	4	19	34	20	6	0	0	0	0	0	0	0	86
8:00	3	3	3	26	12	5	0	0	0	0	0	0	0	52
9:00	0	0	4	11	8	2	0	0	0	0	0	0	0	25
10:00	1	0	3	11	6	3	1	0	0	0	0	0	0	25
11:00	*	*	*	*	*	*	*	*	*	*	*	*	*	0
<b>Total</b>	<b>384</b>	<b>144</b>	<b>256</b>	<b>487</b>	<b>353</b>	<b>75</b>	<b>5</b>	<b>0</b>	<b>1</b>	<b>0</b>	<b>0</b>	<b>0</b>	<b>0</b>	<b>1705</b>
<b>Grand Total</b>	<b>1375</b>	<b>455</b>	<b>1279</b>	<b>2748</b>	<b>2063</b>	<b>504</b>	<b>49</b>	<b>8</b>	<b>3</b>	<b>1</b>	<b>1</b>	<b>0</b>	<b>0</b>	<b>8486</b>
Stats		Percentile	15th	50th	85th	95th								
		Speed	13	26	31	34								
Mean Speed (Average)			25.6											
10 MPH Pace Speed			26-35											
Number in Pace			4811											
Percent in Pace			57.0%											
Number > 45 MPH			13											
Percent > 45 MPH			0.2%											

Site Code:  
 Station ID:  
 Location 1:  
 Location 2:  
 Latitude:  
 Longitude:  
 Direction: Combined

File Name:  
 Date Printed:  
 Start Date:  
 End Date:  
 GPS Accuracy:  
 Location Verified:

10/1/2025	0 - 15	> 15 -	> 20 -	> 25 -	> 30 -	> 35 -	> 40 -	> 45 -	> 50 -	> 55 -	> 60 -	> 65 -	> 70	Total
Time	MPH	20 MPH	25 MPH	30 MPH	35 MPH	40 MPH	45 MPH	50 MPH	55 MPH	60 MPH	65 MPH	70 MPH	MPH	
12:00 AM	0	1	2	4	1	1	1	0	0	0	0	0	0	10
1:00	0	1	2	3	2	1	0	0	0	0	0	0	0	9
2:00	0	0	4	1	2	0	0	0	0	0	0	0	0	7
3:00	0	1	3	3	1	1	0	0	0	0	0	0	0	9
4:00	0	2	4	4	1	0	0	0	0	0	0	0	0	11
5:00	4	1	3	11	13	1	0	0	0	0	0	0	0	33
6:00	6	3	11	23	12	2	0	0	0	0	0	0	0	57
7:00	177	22	30	18	4	0	0	0	0	0	0	0	0	251
8:00	178	34	45	31	7	2	0	0	0	0	0	0	0	297
9:00	29	10	41	45	15	1	0	0	0	0	0	0	0	141
10:00	15	10	51	41	11	1	1	0	0	0	0	0	0	130
11:00	14	17	49	80	10	1	0	0	0	0	0	0	0	171
12:00 PM	24	17	44	64	15	6	0	0	0	0	0	0	0	170
1:00	32	13	41	67	32	10	2	0	0	0	0	0	0	197
2:00	188	56	43	14	6	0	0	0	0	0	0	0	0	307
3:00	35	10	40	88	47	4	0	0	0	0	0	0	0	224
4:00	38	14	54	106	69	12	2	0	0	0	0	0	0	295
5:00	29	8	47	137	77	13	0	0	0	0	0	0	0	311
6:00	16	7	28	96	51	16	1	1	0	0	0	0	0	216
7:00	3	2	45	72	34	7	2	1	0	0	0	0	0	166
8:00	3	8	22	42	23	3	1	0	1	0	0	0	0	103
9:00	1	1	16	31	26	1	0	0	0	0	0	0	0	76
10:00	1	0	5	21	6	4	0	0	0	0	0	0	0	37
11:00	0	0	6	17	5	4	0	0	0	0	0	0	0	32
<b>Total</b>	<b>793</b>	<b>238</b>	<b>636</b>	<b>1019</b>	<b>470</b>	<b>91</b>	<b>10</b>	<b>2</b>	<b>1</b>	<b>0</b>	<b>0</b>	<b>0</b>	<b>0</b>	<b>3260</b>

Site Code:  
 Station ID:  
 Location 1:  
 Location 2:  
 Latitude:  
 Longitude:  
 Direction: Combined

File Name:  
 Date Printed:  
 Start Date:  
 End Date:  
 GPS Accuracy:  
 Location Verified:

10/2/2025	0 - 15	> 15 -	> 20 -	> 25 -	> 30 -	> 35 -	> 40 -	> 45 -	> 50 -	> 55 -	> 60 -	> 65 -	> 70	Total
Time	MPH	20 MPH	25 MPH	30 MPH	35 MPH	40 MPH	45 MPH	50 MPH	55 MPH	60 MPH	65 MPH	70 MPH	MPH	
12:00 AM	0	2	2	5	3	1	0	0	0	0	0	0	0	13
1:00	0	0	2	2	2	0	0	0	0	0	0	0	0	6
2:00	0	2	4	4	1	0	0	0	0	0	0	0	0	11
3:00	0	1	2	5	3	0	0	0	0	0	0	0	0	11
4:00	0	0	1	2	0	0	0	0	0	0	0	0	0	3
5:00	3	0	5	10	12	0	0	0	0	0	0	0	0	30
6:00	9	5	16	25	11	4	0	0	0	0	0	0	0	70
7:00	188	25	25	24	15	0	0	0	0	0	0	0	0	277
8:00	154	28	43	36	19	7	0	0	0	0	0	0	0	287
9:00	18	7	41	62	34	7	2	0	0	0	0	0	0	171
10:00	12	11	29	58	28	4	0	0	0	0	0	0	0	142
11:00	18	8	33	92	39	10	0	0	0	0	0	0	0	200
12:00 PM	24	10	37	79	42	5	1	0	0	0	0	0	0	198
1:00	26	10	53	77	36	8	0	0	0	0	1	0	0	211
2:00	188	40	48	33	6	1	0	0	0	0	0	0	0	316
3:00	39	9	54	95	47	11	1	0	0	0	0	0	0	256
4:00	32	12	48	131	56	19	3	0	0	0	0	0	0	301
5:00	43	3	31	119	75	10	2	2	0	0	0	0	0	285
6:00	19	9	28	80	60	12	0	0	0	0	0	0	0	208
7:00	8	4	18	58	41	8	0	0	0	0	0	0	0	137
8:00	11	7	22	35	21	3	2	1	0	0	0	0	0	102
9:00	0	4	25	36	22	4	1	0	0	1	0	0	0	93
10:00	6	4	7	19	11	3	0	1	0	0	0	0	0	51
11:00	1	2	8	10	6	1	0	0	0	0	0	0	0	28
Total	799	203	582	1097	590	118	12	4	0	1	1	0	0	3407

Site Code:  
 Station ID:  
 Location 1:  
 Location 2:  
 Latitude:  
 Longitude:  
 Direction: Combined

File Name:  
 Date Printed:  
 Start Date:  
 End Date:  
 GPS Accuracy:  
 Location Verified:

10/3/2025	0 - 15	> 15 -	> 20 -	> 25 -	> 30 -	> 35 -	> 40 -	> 45 -	> 50 -	> 55 -	> 60 -	> 65 -	> 70	Total
Time	MPH	20 MPH	25 MPH	30 MPH	35 MPH	40 MPH	45 MPH	50 MPH	55 MPH	60 MPH	65 MPH	70 MPH	MPH	
12:00 AM	2	1	5	9	0	0	0	0	0	0	0	0	0	17
1:00	0	1	3	3	3	0	0	0	0	0	0	0	0	10
2:00	0	0	8	2	0	0	0	0	0	0	0	0	0	10
3:00	0	1	1	6	2	0	0	0	0	0	0	0	0	10
4:00	1	2	1	4	0	0	0	0	0	0	0	0	0	8
5:00	6	3	9	8	6	1	0	0	0	0	0	0	0	33
6:00	6	1	11	20	9	2	0	0	0	0	0	0	0	49
7:00	187	14	31	22	7	2	0	0	0	0	0	0	0	263
8:00	135	25	55	38	16	1	0	0	0	0	0	0	0	270
9:00	21	11	30	51	33	4	1	0	0	0	0	0	0	151
10:00	16	5	30	68	30	1	0	0	0	0	0	0	0	150
11:00	23	11	40	62	33	5	1	0	0	0	0	0	0	175
12:00 PM	20	10	42	69	47	7	1	0	0	0	0	0	0	196
1:00	26	13	41	91	40	7	0	0	0	0	0	0	0	218
2:00	168	42	47	21	9	0	0	0	0	0	0	0	0	287
3:00	33	10	61	99	51	9	3	0	0	0	0	0	0	266
4:00	35	28	67	108	45	12	1	0	0	0	0	0	0	296
5:00	25	13	40	100	75	20	2	1	0	0	0	0	0	276
6:00	11	5	32	105	54	12	0	0	0	0	0	0	0	219
7:00	9	1	40	66	39	7	0	0	0	0	0	0	0	162
8:00	18	2	32	41	21	6	1	1	0	0	0	0	0	122
9:00	5	0	9	36	21	6	0	0	0	0	0	0	0	77
10:00	5	2	13	24	20	0	0	0	0	0	0	0	0	64
11:00	3	1	8	15	8	3	0	0	0	0	0	0	0	38
<b>Total</b>	<b>755</b>	<b>202</b>	<b>656</b>	<b>1068</b>	<b>569</b>	<b>105</b>	<b>10</b>	<b>2</b>	<b>0</b>	<b>0</b>	<b>0</b>	<b>0</b>	<b>0</b>	<b>3367</b>

Site Code:  
 Station ID:  
 Location 1:  
 Location 2:  
 Latitude:  
 Longitude:  
 Direction: Combined

File Name:  
 Date Printed:  
 Start Date:  
 End Date:  
 GPS Accuracy:  
 Location Verified:

10/4/2025	0 - 15	> 15 -	> 20 -	> 25 -	> 30 -	> 35 -	> 40 -	> 45 -	> 50 -	> 55 -	> 60 -	> 65 -	> 70	Total
Time	MPH	20 MPH	25 MPH	30 MPH	35 MPH	40 MPH	45 MPH	50 MPH	55 MPH	60 MPH	65 MPH	70 MPH	MPH	
12:00 AM	1	0	4	12	3	4	0	0	0	0	0	0	0	24
1:00	1	0	2	6	7	0	0	0	0	0	0	0	0	16
2:00	1	0	6	4	1	1	0	0	0	0	0	0	0	13
3:00	0	0	1	4	2	0	0	0	0	0	0	0	0	7
4:00	0	0	1	1	2	0	0	1	0	0	0	0	0	5
5:00	0	0	3	2	1	1	0	0	0	0	0	0	0	7
6:00	0	0	5	8	4	0	1	0	0	0	0	0	0	18
7:00	5	2	9	20	12	2	0	0	0	0	0	0	0	50
8:00	2	1	15	44	21	5	1	0	0	0	0	0	0	89
9:00	10	5	17	56	36	7	3	0	0	0	0	0	0	134
10:00	10	4	36	69	43	6	0	0	0	0	0	0	0	168
11:00	5	7	27	67	61	9	1	0	0	0	0	0	0	177
12:00 PM	3	8	35	81	72	10	2	0	0	0	0	0	0	211
1:00	15	3	30	72	64	18	1	0	0	1	0	0	0	204
2:00	6	3	24	63	60	16	0	0	1	0	0	0	0	173
3:00	15	6	23	83	64	15	1	1	0	0	0	0	0	208
4:00	8	4	34	82	54	10	1	0	0	0	0	0	0	193
5:00	4	2	18	93	59	11	3	0	0	0	0	0	0	190
6:00	9	3	29	66	50	14	2	0	0	0	0	0	0	173
7:00	4	9	26	63	31	8	2	0	0	0	0	0	0	143
8:00	4	3	15	39	17	5	0	1	0	0	0	0	0	84
9:00	1	2	16	43	25	0	0	0	0	0	0	0	0	87
10:00	1	1	12	22	10	1	0	0	0	0	0	0	0	47
11:00	0	3	12	29	6	2	0	0	0	0	0	0	0	52
Total	105	66	400	1029	705	145	18	3	1	1	0	0	0	2473

Site Code:  
 Station ID:  
 Location 1:  
 Location 2:  
 Latitude:  
 Longitude:  
 Direction: Combined

File Name:  
 Date Printed:  
 Start Date:  
 End Date:  
 GPS Accuracy:  
 Location Verified:

10/5/2025	0 - 15	> 15 -	> 20 -	> 25 -	> 30 -	> 35 -	> 40 -	> 45 -	> 50 -	> 55 -	> 60 -	> 65 -	> 70	Total
Time	MPH	20 MPH	25 MPH	30 MPH	35 MPH	40 MPH	45 MPH	50 MPH	55 MPH	60 MPH	65 MPH	70 MPH	MPH	
12:00 AM	1	0	2	8	6	1	0	0	0	0	0	0	0	18
1:00	0	1	1	5	0	1	0	0	0	0	0	0	0	8
2:00	2	1	0	3	1	3	4	0	0	0	0	0	0	14
3:00	0	0	2	3	0	0	0	0	0	0	0	0	0	5
4:00	1	0	4	0	1	0	0	0	0	0	0	0	0	6
5:00	0	0	3	2	0	2	0	0	0	0	0	0	0	7
6:00	0	0	3	8	3	0	0	0	0	0	0	0	0	14
7:00	0	2	7	14	8	1	0	0	0	0	0	0	0	32
8:00	7	7	21	38	26	6	0	0	0	0	0	0	0	105
9:00	35	15	23	50	34	5	1	0	0	0	0	0	0	163
10:00	4	6	26	83	47	10	0	0	0	0	0	0	0	176
11:00	17	7	29	83	47	10	0	1	0	0	0	0	0	194
12:00 PM	23	12	28	85	50	14	0	0	0	0	0	0	0	212
1:00	5	3	48	94	56	11	1	0	0	0	0	0	0	218
2:00	2	6	32	80	43	14	0	0	0	0	0	0	0	177
3:00	7	9	14	67	45	15	1	0	0	0	0	0	0	158
4:00	7	9	26	74	41	9	4	0	0	0	0	0	0	170
5:00	7	0	33	57	49	9	1	0	0	0	0	0	0	156
6:00	11	11	31	75	48	8	1	0	0	0	0	0	0	185
7:00	7	7	31	53	34	4	0	1	0	0	0	0	0	137
8:00	2	6	18	38	24	4	0	0	0	0	0	0	0	92
9:00	2	4	8	26	15	3	0	0	0	0	0	0	0	58
10:00	2	3	9	14	8	3	0	0	0	0	0	0	0	39
11:00	2	1	8	8	8	0	0	0	0	0	0	0	0	27
<b>Total</b>	<b>144</b>	<b>110</b>	<b>407</b>	<b>968</b>	<b>594</b>	<b>133</b>	<b>13</b>	<b>2</b>	<b>0</b>	<b>0</b>	<b>0</b>	<b>0</b>	<b>0</b>	<b>2371</b>

Site Code:  
 Station ID:  
 Location 1:  
 Location 2:  
 Latitude:  
 Longitude:  
 Direction: Combined

File Name:  
 Date Printed:  
 Start Date:  
 End Date:  
 GPS Accuracy:  
 Location Verified:

10/6/2025	0 - 15	> 15 -	> 20 -	> 25 -	> 30 -	> 35 -	> 40 -	> 45 -	> 50 -	> 55 -	> 60 -	> 65 -	> 70	Total
Time	MPH	20 MPH	25 MPH	30 MPH	35 MPH	40 MPH	45 MPH	50 MPH	55 MPH	60 MPH	65 MPH	70 MPH	MPH	
12:00 AM	0	1	7	2	4	0	0	0	0	0	0	0	0	14
1:00	1	0	2	1	0	1	1	0	0	0	0	0	0	6
2:00	0	0	1	1	0	0	0	0	0	0	0	0	0	2
3:00	0	0	2	1	3	0	0	0	0	0	0	0	0	6
4:00	2	0	3	2	3	0	0	0	0	0	0	0	0	10
5:00	8	0	6	11	5	1	0	0	1	0	0	0	0	32
6:00	8	4	15	26	12	0	1	0	0	0	0	0	0	66
7:00	182	22	22	23	12	0	0	0	0	0	0	0	0	261
8:00	131	28	44	30	19	2	0	0	0	0	0	0	0	254
9:00	21	8	21	55	24	4	0	0	0	0	0	0	0	133
10:00	14	7	29	52	30	4	1	0	0	0	0	0	0	137
11:00	19	7	30	73	45	6	0	0	0	0	0	0	0	180
12:00 PM	282	101	71	50	10	2	0	0	0	0	0	0	0	516
1:00	29	31	64	107	59	8	0	0	0	0	0	0	0	298
2:00	45	19	62	67	24	7	0	0	0	0	0	0	0	224
3:00	23	6	36	100	53	15	1	0	0	0	0	0	0	234
4:00	18	6	41	100	64	12	1	0	0	0	0	0	0	242
5:00	26	7	42	111	70	12	0	0	0	0	0	0	0	268
6:00	31	8	42	88	43	13	2	0	0	0	0	0	0	227
7:00	7	6	47	62	33	7	0	0	0	0	0	0	0	162
8:00	14	4	17	51	17	6	0	0	0	0	0	0	0	109
9:00	2	0	19	29	16	5	0	0	0	0	0	0	0	71
10:00	2	0	9	20	9	3	1	0	0	0	0	0	0	44
11:00	*	*	*	*	*	*	*	*	*	*	*	*	*	0
Total	865	265	632	1062	555	108	8	0	1	0	0	0	0	3496
Grand Total	3461	1084	3313	6243	3483	700	71	13	3	2	1	0	0	18374
Stats		Percentile	15th	50th	85th	95th								
		Speed	12	25	31	34								
	Mean Speed (Average)		24.3											
	10 MPH Pace Speed		24-33											
	Number in Pace		9891											
	Percent in Pace		54.0%											
	Number > 45 MPH		19											
	Percent > 45 MPH		0.1%											

72nd ave between 58th st and 63rd st

Site Code:  
 Station ID:  
 Location 1:  
 Location 2:  
 Latitude:  
 Longitude:

File Name:  
 Date Printed:  
 Start Date:  
 End Date:  
 GPS Accuracy:  
 Location Verified:

10/1/2025	North, Lane 1	South, Lane 2	Total
Time			
12:00 AM	6	4	10
1:00	3	6	9
2:00	4	3	7
3:00	3	6	9
4:00	4	7	11
5:00	18	15	33
6:00	27	30	57
7:00	129	122	251
8:00	193	104	297
9:00	66	75	141
10:00	58	72	130
11:00	85	86	171
12:00 PM	95	75	170
1:00	94	103	197
2:00	215	92	307
3:00	129	95	224
4:00	144	151	295
5:00	174	137	311
6:00	120	96	216
7:00	89	77	166
8:00	61	42	103
9:00	34	42	76
10:00	15	22	37
11:00	13	19	32
Total	1779	1481	3260
Percent	54.6%	45.4%	
AM Peak	8:00	7:00	8:00
Volume	193	122	297
PM Peak	2:00	4:00	5:00
Volume	215	151	311

72nd ave between 58th st and 63rd st

Site Code:  
 Station ID:  
 Location 1:  
 Location 2:  
 Latitude:  
 Longitude:

File Name:  
 Date Printed:  
 Start Date:  
 End Date:  
 GPS Accuracy:  
 Location Verified:

10/2/2025 Time	North, Lane 1	South, Lane 2	Total
12:00 AM	5	8	13
1:00	3	3	6
2:00	7	4	11
3:00	4	7	11
4:00	1	2	3
5:00	11	19	30
6:00	31	39	70
7:00	136	141	277
8:00	173	114	287
9:00	81	90	171
10:00	82	60	142
11:00	101	99	200
12:00 PM	109	89	198
1:00	110	101	211
2:00	228	88	316
3:00	143	113	256
4:00	154	147	301
5:00	161	124	285
6:00	125	83	208
7:00	60	77	137
8:00	56	46	102
9:00	41	52	93
10:00	26	25	51
11:00	12	16	28
Total	1860	1547	3407
Percent	54.6%	45.4%	
AM Peak	8:00	7:00	8:00
Volume	173	141	287
PM Peak	2:00	4:00	2:00
Volume	228	147	316

Site Code:  
 Station ID:  
 Location 1:  
 Location 2:  
 Latitude:  
 Longitude:

File Name:  
 Date Printed:  
 Start Date:  
 End Date:  
 GPS Accuracy:  
 Location Verified:

10/3/2025 Time	North, Lane 1	South, Lane 2	Total
12:00 AM	9	8	17
1:00	9	1	10
2:00	7	3	10
3:00	5	5	10
4:00	4	4	8
5:00	18	15	33
6:00	20	29	49
7:00	141	122	263
8:00	176	94	270
9:00	83	68	151
10:00	69	81	150
11:00	99	76	175
12:00 PM	110	86	196
1:00	117	101	218
2:00	198	89	287
3:00	146	120	266
4:00	160	136	296
5:00	152	124	276
6:00	124	95	219
7:00	94	68	162
8:00	59	63	122
9:00	41	36	77
10:00	25	39	64
11:00	21	17	38
<b>Total</b>	<b>1887</b>	<b>1480</b>	<b>3367</b>
<b>Percent</b>	<b>56.0%</b>	<b>44.0%</b>	
AM Peak	8:00	7:00	8:00
Volume	176	122	270
PM Peak	2:00	4:00	4:00
Volume	198	136	296

Site Code:  
 Station ID:  
 Location 1:  
 Location 2:  
 Latitude:  
 Longitude:

File Name:  
 Date Printed:  
 Start Date:  
 End Date:  
 GPS Accuracy:  
 Location Verified:

10/4/2025 Time	North, Lane 1	South, Lane 2	Total
12:00 AM	17	7	24
1:00	4	12	16
2:00	7	6	13
3:00	2	5	7
4:00	3	2	5
5:00	3	4	7
6:00	10	8	18
7:00	30	20	50
8:00	58	31	89
9:00	67	67	134
10:00	78	90	168
11:00	94	83	177
12:00 PM	106	105	211
1:00	109	95	204
2:00	100	73	173
3:00	109	99	208
4:00	110	83	193
5:00	92	98	190
6:00	98	75	173
7:00	74	69	143
8:00	41	43	84
9:00	55	32	87
10:00	29	18	47
11:00	22	30	52
Total	1318	1155	2473
Percent	53.3%	46.7%	
AM Peak	11:00	10:00	11:00
Volume	94	90	177
PM Peak	4:00	12:00 PM	12:00 PM
Volume	110	105	211

Site Code:  
 Station ID:  
 Location 1:  
 Location 2:  
 Latitude:  
 Longitude:

File Name:  
 Date Printed:  
 Start Date:  
 End Date:  
 GPS Accuracy:  
 Location Verified:

10/5/2025 Time	North, Lane 1	South, Lane 2	Total
12:00 AM	8	10	18
1:00	6	2	8
2:00	4	10	14
3:00	2	3	5
4:00	4	2	6
5:00	4	3	7
6:00	10	4	14
7:00	19	13	32
8:00	62	43	105
9:00	102	61	163
10:00	87	89	176
11:00	106	88	194
12:00 PM	107	105	212
1:00	110	108	218
2:00	90	87	177
3:00	81	77	158
4:00	86	84	170
5:00	77	79	156
6:00	105	80	185
7:00	71	66	137
8:00	48	44	92
9:00	35	23	58
10:00	20	19	39
11:00	9	18	27
Total	1253	1118	2371
Percent	52.8%	47.2%	
AM Peak	11:00	10:00	11:00
Volume	106	89	194
PM Peak	1:00	1:00	1:00
Volume	110	108	218

72nd ave between 58th st and 63rd st

Site Code:  
 Station ID:  
 Location 1:  
 Location 2:  
 Latitude:  
 Longitude:

File Name:  
 Date Printed:  
 Start Date:  
 End Date:  
 GPS Accuracy:  
 Location Verified:

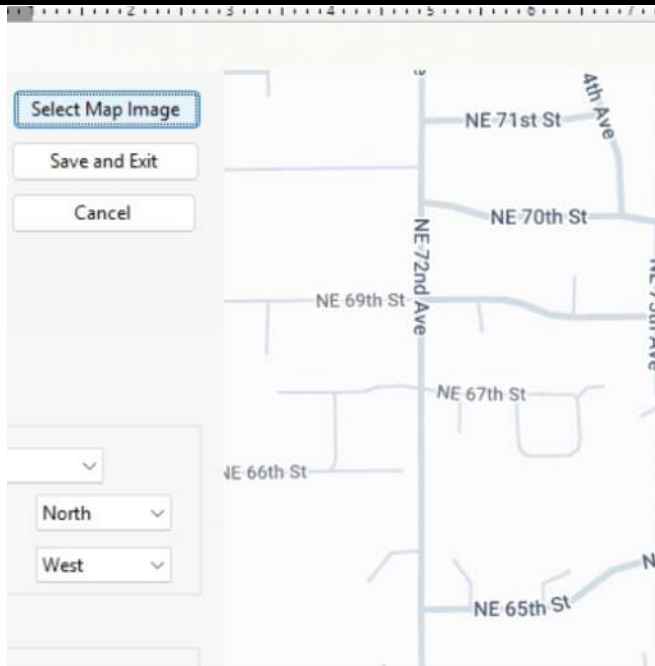
10/6/2025	North, Lane 1	South, Lane 2	Total
12:00 AM	10	4	14
1:00	4	2	6
2:00	2	0	2
3:00	3	3	6
4:00	3	7	10
5:00	12	20	32
6:00	34	32	66
7:00	130	131	261
8:00	158	96	254
9:00	63	70	133
10:00	80	57	137
11:00	88	92	180
12:00 PM	218	298	516
1:00	125	173	298
2:00	126	98	224
3:00	139	95	234
4:00	133	109	242
5:00	142	126	268
6:00	123	104	227
7:00	76	86	162
8:00	57	52	109
9:00	46	25	71
10:00	19	25	44
11:00	*	*	0
Total	1791	1705	3496
Percent	51.2%	48.8%	
AM Peak	8:00	7:00	7:00
Volume	158	131	261
PM Peak	12:00 PM	12:00 PM	12:00 PM
Volume	218	298	516
Grand Total	9888	8486	18374
Percent	53.8%	46.2%	
ADT		ADT: 3,068	ADT: 3,068

# LENGTH DATA ANALYSIS

## Location



Latitude: 45.628029  
Longitude: -122.673866



## Analysis Time Period



Start: 9/30/2025 12:00 AM  
End: 10/7/2025 2:36 PM

## Vehicles Analyzed



# 16,807

## Motorcycles



Motorcycles  
Volume: 43  
Pct of Total: 0.3%  
Average Speed: 24 MPH  
Average Length: 6' 1"

## Passenger Cars



Passenger Cars  
Volume: 1,299  
Pct of Total: 7.7%  
Average Speed: 24 MPH  
Average Length: 13' 9"

## Light Trucks and Vans



Light Trucks and Vans  
Volume: 12,332  
Pct of Total: 73.4%  
Average Speed: 24 MPH  
Average Length: 17' 1"

## Single Unit Trucks



Single Unit Trucks  
Volume: 2,970  
Pct of Total: 17.7%  
Average Speed: 23 MPH  
Average Length: 22' 4"

## Buses



Buses  
Volume: 100  
Pct of Total: 0.6%  
Average Speed: 19 MPH  
Average Length: 40' 0"

## Multi Unit Trucks



Multi Unit Trucks  
Volume: 63  
Pct of Total: 0.4%  
Average Speed: 20 MPH  
Average Length: 54' 4"

Site Code:  
 Station ID:  
 Location 1:  
 Location 2:  
 Latitude:  
 Longitude:  
 Direction: North, Lane 1

File Name:  
 Date Printed:  
 Start Date:  
 End Date:  
 GPS Accuracy:  
 Location Verified:

10/1/2025	0 - 15	> 15 -	> 20 -	> 25 -	> 30 -	> 35 -	> 40 -	> 45 -	> 50 -	> 55 -	> 60 -	> 65 -	> 70	Total
Time	MPH	20 MPH	25 MPH	30 MPH	35 MPH	40 MPH	45 MPH	50 MPH	55 MPH	60 MPH	65 MPH	70 MPH	MPH	
12:00 AM	1	3	2	1	2	0	0	0	0	0	0	0	0	9
1:00	0	0	4	0	0	0	0	0	0	0	0	0	0	4
2:00	0	1	2	0	0	0	0	0	0	0	0	0	0	3
3:00	0	0	0	0	0	0	0	0	0	0	0	0	0	0
4:00	0	0	2	2	0	0	0	0	0	0	0	0	0	4
5:00	0	1	2	4	0	0	0	0	0	0	0	0	0	7
6:00	2	0	8	8	2	0	0	0	0	0	0	0	0	20
7:00	0	6	15	15	1	0	0	0	0	0	0	0	0	37
8:00	1	19	30	10	1	0	0	0	0	0	0	0	0	61
9:00	0	7	22	14	0	0	0	0	0	0	0	0	0	43
10:00	0	12	27	15	2	0	0	0	0	0	0	0	0	56
11:00	0	9	31	19	0	0	0	0	0	0	0	0	0	59
12:00 PM	2	26	40	20	1	0	0	0	0	0	0	0	0	89
1:00	0	20	50	20	4	0	0	0	0	0	0	0	0	94
2:00	2	17	68	18	3	0	0	0	0	0	0	0	0	108
3:00	3	15	58	24	2	0	0	0	0	0	0	0	0	102
4:00	0	12	59	32	4	0	0	0	0	0	0	0	0	107
5:00	0	18	67	37	3	0	0	0	0	0	0	0	0	125
6:00	1	13	57	35	3	0	0	0	0	0	0	0	0	109
7:00	1	21	44	12	2	0	0	0	0	0	0	0	0	80
8:00	1	7	29	16	2	0	0	0	0	0	0	0	0	55
9:00	0	5	22	9	0	0	0	0	0	0	0	0	0	36
10:00	0	3	6	3	2	0	0	0	0	0	0	0	0	14
11:00	0	3	4	1	0	0	0	0	0	0	0	0	0	8
Total	14	218	649	315	34	0	0	0	0	0	0	0	0	1230

Site Code:  
 Station ID:  
 Location 1:  
 Location 2:  
 Latitude:  
 Longitude:  
 Direction: North, Lane 1

File Name:  
 Date Printed:  
 Start Date:  
 End Date:  
 GPS Accuracy:  
 Location Verified:

10/2/2025	0 - 15	> 15 -	> 20 -	> 25 -	> 30 -	> 35 -	> 40 -	> 45 -	> 50 -	> 55 -	> 60 -	> 65 -	> 70	Total
Time	MPH	20 MPH	25 MPH	30 MPH	35 MPH	40 MPH	45 MPH	50 MPH	55 MPH	60 MPH	65 MPH	70 MPH	MPH	
12:00 AM	1	2	5	4	1	0	0	0	0	0	0	0	0	13
1:00	0	2	4	2	0	0	0	0	0	0	0	0	0	8
2:00	0	0	1	1	1	0	0	0	0	0	0	0	0	3
3:00	0	0	2	0	0	0	0	0	0	0	0	0	0	2
4:00	0	1	0	1	0	0	0	0	0	0	0	0	0	2
5:00	0	1	6	4	0	0	0	0	0	0	0	0	0	11
6:00	1	2	9	3	1	0	0	0	0	0	0	0	0	16
7:00	0	10	31	12	2	0	0	0	0	0	0	0	0	55
8:00	2	11	34	13	0	1	0	0	0	0	0	0	0	61
9:00	3	15	31	14	2	0	0	0	0	0	0	0	0	65
10:00	1	15	34	14	2	0	0	0	0	0	0	0	0	66
11:00	1	12	47	20	0	1	0	0	0	0	0	0	0	81
12:00 PM	3	14	31	17	1	0	0	0	0	0	0	0	0	66
1:00	0	14	48	25	3	0	1	0	0	0	0	0	0	91
2:00	1	18	45	28	2	0	0	0	0	0	0	0	0	94
3:00	2	12	64	31	4	0	0	0	0	0	0	0	0	113
4:00	3	24	52	28	3	0	0	0	0	0	0	0	0	110
5:00	0	23	68	37	5	0	0	0	0	0	0	0	0	133
6:00	0	24	43	26	2	0	0	0	0	0	0	0	0	95
7:00	0	13	24	12	2	0	0	0	0	0	0	0	0	51
8:00	0	4	33	10	0	0	0	0	0	0	0	0	0	47
9:00	0	3	16	6	1	0	0	0	0	0	0	0	0	26
10:00	1	1	17	3	0	0	1	0	0	0	0	0	0	23
11:00	2	1	6	1	0	0	0	0	0	0	0	0	0	10
Total	21	222	651	312	32	2	2	0	0	0	0	0	0	1242

Site Code:  
 Station ID:  
 Location 1:  
 Location 2:  
 Latitude:  
 Longitude:  
 Direction: North, Lane 1

File Name:  
 Date Printed:  
 Start Date:  
 End Date:  
 GPS Accuracy:  
 Location Verified:

10/3/2025	0 - 15	> 15 -	> 20 -	> 25 -	> 30 -	> 35 -	> 40 -	> 45 -	> 50 -	> 55 -	> 60 -	> 65 -	> 70	Total
Time	MPH	20 MPH	25 MPH	30 MPH	35 MPH	40 MPH	45 MPH	50 MPH	55 MPH	60 MPH	65 MPH	70 MPH	MPH	
12:00 AM	0	4	1	1	0	0	0	0	0	0	0	0	0	6
1:00	0	4	6	3	2	0	0	0	0	0	0	0	0	15
2:00	0	2	3	0	0	0	0	0	0	0	0	0	0	5
3:00	0	0	1	0	0	0	0	0	0	0	0	0	0	1
4:00	0	0	2	0	0	0	0	0	0	0	0	0	0	2
5:00	0	0	5	2	0	0	0	0	0	0	0	0	0	7
6:00	0	4	5	3	2	0	0	0	0	0	0	0	0	14
7:00	0	8	23	10	2	0	0	0	0	0	0	0	0	43
8:00	1	12	30	16	2	0	0	0	0	0	0	0	0	61
9:00	4	11	21	11	3	0	0	0	0	0	0	0	0	50
10:00	0	17	23	11	0	0	0	0	0	0	0	0	0	51
11:00	0	15	45	28	3	0	0	0	0	0	0	0	0	91
12:00 PM	2	16	56	17	3	0	0	0	0	0	0	0	0	94
1:00	2	19	48	18	3	0	0	0	0	0	0	0	0	90
2:00	3	30	38	21	3	0	0	0	0	0	0	0	0	95
3:00	0	25	54	31	2	0	0	0	0	0	0	0	0	112
4:00	1	21	60	31	3	0	0	0	0	0	0	0	0	116
5:00	1	19	63	26	1	1	0	0	0	0	0	0	0	111
6:00	1	24	59	14	2	2	0	0	0	0	0	0	0	102
7:00	2	16	40	20	0	0	0	0	0	0	0	0	0	78
8:00	1	4	19	14	1	0	0	0	0	0	0	0	0	39
9:00	1	1	27	12	3	0	0	0	0	0	0	0	0	44
10:00	1	5	13	6	0	0	0	0	0	0	0	0	0	25
11:00	1	3	8	4	0	0	0	0	0	0	0	0	0	16
Total	21	260	650	299	35	3	0	0	0	0	0	0	0	1268

Site Code:  
 Station ID:  
 Location 1:  
 Location 2:  
 Latitude:  
 Longitude:  
 Direction: North, Lane 1

File Name:  
 Date Printed:  
 Start Date:  
 End Date:  
 GPS Accuracy:  
 Location Verified:

10/4/2025	0 - 15	> 15 -	> 20 -	> 25 -	> 30 -	> 35 -	> 40 -	> 45 -	> 50 -	> 55 -	> 60 -	> 65 -	> 70	Total
Time	MPH	20 MPH	25 MPH	30 MPH	35 MPH	40 MPH	45 MPH	50 MPH	55 MPH	60 MPH	65 MPH	70 MPH	MPH	
12:00 AM	0	1	8	6	1	0	0	0	0	0	0	0	0	16
1:00	0	2	7	1	0	0	0	0	0	0	0	0	0	10
2:00	0	1	2	3	0	0	0	0	0	0	0	0	0	6
3:00	0	0	2	1	0	0	0	0	0	0	0	0	0	3
4:00	0	1	1	1	0	0	0	0	0	0	0	0	0	3
5:00	0	1	0	1	0	0	0	0	0	0	0	0	0	2
6:00	1	1	4	1	1	0	0	0	0	0	0	0	0	8
7:00	0	1	15	11	0	0	0	0	0	0	0	0	0	27
8:00	0	11	22	8	2	0	0	0	0	0	0	0	0	43
9:00	0	11	33	9	1	0	0	0	0	0	0	0	0	54
10:00	0	10	34	18	1	0	0	0	0	0	0	0	0	63
11:00	4	15	45	18	0	0	0	0	0	0	0	0	0	82
12:00 PM	0	16	47	22	3	0	0	0	0	0	0	0	0	88
1:00	0	15	42	22	2	0	0	0	0	0	0	0	0	81
2:00	0	11	46	19	4	0	0	0	0	0	0	0	0	80
3:00	0	15	41	21	2	0	0	0	0	0	0	0	0	79
4:00	0	9	46	25	3	0	0	0	0	0	0	0	0	83
5:00	0	5	47	15	4	0	0	0	0	0	0	0	0	71
6:00	0	14	49	18	1	0	0	0	0	0	0	0	0	82
7:00	1	12	37	10	2	0	0	0	0	0	0	0	0	62
8:00	0	9	23	12	4	0	0	0	0	0	0	0	0	48
9:00	0	7	22	6	1	0	0	0	0	0	0	0	0	36
10:00	0	3	15	6	0	0	0	0	0	0	0	0	0	24
11:00	0	3	9	3	0	0	0	0	0	0	0	0	0	15
Total	6	174	597	257	32	0	0	0	0	0	0	0	0	1066

Site Code:  
 Station ID:  
 Location 1:  
 Location 2:  
 Latitude:  
 Longitude:  
 Direction: North, Lane 1

File Name:  
 Date Printed:  
 Start Date:  
 End Date:  
 GPS Accuracy:  
 Location Verified:

10/5/2025	0 - 15	> 15 -	> 20 -	> 25 -	> 30 -	> 35 -	> 40 -	> 45 -	> 50 -	> 55 -	> 60 -	> 65 -	> 70	Total
Time	MPH	20 MPH	25 MPH	30 MPH	35 MPH	40 MPH	45 MPH	50 MPH	55 MPH	60 MPH	65 MPH	70 MPH	MPH	
12:00 AM	0	1	5	1	0	0	0	0	0	0	0	0	0	7
1:00	2	1	5	5	0	0	0	0	0	0	0	0	0	13
2:00	0	0	3	1	0	0	0	0	0	0	0	0	0	4
3:00	0	0	3	0	0	0	0	0	0	0	0	0	0	3
4:00	0	2	1	2	1	0	0	0	0	0	0	0	0	6
5:00	0	0	3	0	0	0	0	0	0	0	0	0	0	3
6:00	0	1	9	1	0	0	0	0	0	0	0	0	0	11
7:00	0	1	18	5	0	0	0	0	0	0	0	0	0	24
8:00	0	8	33	14	1	0	0	0	0	0	0	0	0	56
9:00	0	5	33	8	1	0	0	0	0	0	0	0	0	47
10:00	1	9	42	32	5	0	0	0	0	0	0	0	0	89
11:00	0	8	43	25	1	0	0	0	0	0	0	0	0	77
12:00 PM	1	11	46	23	2	1	0	0	0	0	0	0	0	84
1:00	0	13	39	13	4	1	0	0	0	0	0	0	0	70
2:00	1	9	42	25	2	1	0	0	0	0	0	0	0	80
3:00	0	8	42	20	3	0	0	0	0	0	0	0	0	73
4:00	0	11	38	22	1	0	0	0	0	0	0	0	0	72
5:00	0	8	32	22	2	0	0	0	0	0	0	0	0	64
6:00	1	16	33	15	3	0	0	0	0	0	0	0	0	68
7:00	0	10	26	16	1	0	0	0	0	0	0	0	0	53
8:00	1	12	13	9	1	0	0	0	0	0	0	0	0	36
9:00	0	7	25	11	1	0	0	0	0	0	0	0	0	44
10:00	0	2	11	1	0	0	0	0	0	0	0	0	0	14
11:00	1	0	3	1	0	0	0	0	0	0	0	0	0	5
<b>Total</b>	<b>8</b>	<b>143</b>	<b>548</b>	<b>272</b>	<b>29</b>	<b>3</b>	<b>0</b>	<b>0</b>	<b>0</b>	<b>0</b>	<b>0</b>	<b>0</b>	<b>0</b>	<b>1003</b>

Site Code:  
 Station ID:  
 Location 1:  
 Location 2:  
 Latitude:  
 Longitude:  
 Direction: North, Lane 1

File Name:  
 Date Printed:  
 Start Date:  
 End Date:  
 GPS Accuracy:  
 Location Verified:

10/6/2025	0 - 15	> 15 -	> 20 -	> 25 -	> 30 -	> 35 -	> 40 -	> 45 -	> 50 -	> 55 -	> 60 -	> 65 -	> 70	Total
Time	MPH	20 MPH	25 MPH	30 MPH	35 MPH	40 MPH	45 MPH	50 MPH	55 MPH	60 MPH	65 MPH	70 MPH	MPH	
12:00 AM	0	3	3	3	1	2	1	0	0	0	0	0	0	13
1:00	1	1	0	0	0	0	0	0	0	0	0	0	0	2
2:00	0	1	1	1	0	0	0	0	0	0	0	0	0	3
3:00	0	0	1	1	0	0	0	0	0	0	0	0	0	2
4:00	0	0	1	1	0	0	0	0	0	0	0	0	0	2
5:00	0	0	3	4	1	0	0	0	0	0	0	0	0	8
6:00	1	5	8	4	0	0	0	0	0	0	0	0	0	18
7:00	2	10	10	9	0	0	0	0	0	0	0	0	0	31
8:00	1	15	27	11	2	0	0	0	0	0	0	0	0	56
9:00	3	10	30	9	1	0	0	0	0	0	0	0	0	53
10:00	1	7	35	13	1	0	0	0	0	0	0	0	0	57
11:00	0	11	39	14	2	0	0	0	0	0	0	0	0	66
12:00 PM	0	19	54	26	4	0	0	0	0	0	0	0	0	103
1:00	2	15	54	16	1	0	0	0	0	0	0	0	0	88
2:00	2	14	43	21	3	0	0	0	0	0	0	0	0	83
3:00	3	21	54	40	4	0	0	0	0	0	0	0	0	122
4:00	0	14	66	23	0	0	0	0	0	0	0	0	0	103
5:00	1	21	72	31	3	0	0	0	0	0	0	0	0	128
6:00	0	15	59	18	0	0	0	0	0	0	0	0	0	92
7:00	2	13	33	24	1	0	0	0	0	0	0	0	0	73
8:00	1	12	19	11	1	0	0	0	0	0	0	0	0	44
9:00	0	8	14	7	1	1	0	0	0	0	0	0	0	31
10:00	1	2	6	6	1	0	0	0	0	0	0	0	0	16
11:00	*	*	*	*	*	*	*	*	*	*	*	*	*	0
<b>Total</b>	<b>21</b>	<b>217</b>	<b>632</b>	<b>293</b>	<b>27</b>	<b>3</b>	<b>1</b>	<b>0</b>	<b>0</b>	<b>0</b>	<b>0</b>	<b>0</b>	<b>0</b>	<b>1194</b>
<b>Grand Total</b>	<b>91</b>	<b>1234</b>	<b>3727</b>	<b>1748</b>	<b>189</b>	<b>11</b>	<b>3</b>	<b>0</b>	<b>0</b>	<b>0</b>	<b>0</b>	<b>0</b>	<b>0</b>	<b>7003</b>
Stats		Percentile	15th	50th	85th	95th								
		Speed	19	22	26	28								
Mean Speed (Average)			23.5											
10 MPH Pace Speed			21-30											
Number in Pace			5475											
Percent in Pace			78.0%											
Number > 45 MPH			0											
Percent > 45 MPH			0.0%											

Site Code:  
 Station ID:  
 Location 1:  
 Location 2:  
 Latitude:  
 Longitude:  
 Direction: South, Lane 2

File Name:  
 Date Printed:  
 Start Date:  
 End Date:  
 GPS Accuracy:  
 Location Verified:

10/1/2025	0 - 15	> 15 -	> 20 -	> 25 -	> 30 -	> 35 -	> 40 -	> 45 -	> 50 -	> 55 -	> 60 -	> 65 -	> 70	Total
Time	MPH	20 MPH	25 MPH	30 MPH	35 MPH	40 MPH	45 MPH	50 MPH	55 MPH	60 MPH	65 MPH	70 MPH	MPH	
12:00 AM	0	1	1	2	0	0	0	0	0	0	0	0	0	4
1:00	0	0	2	1	0	0	0	0	0	0	0	0	0	3
2:00	0	0	1	1	0	0	0	0	0	0	0	0	0	2
3:00	0	1	2	2	1	0	0	0	0	0	0	0	0	6
4:00	0	5	4	4	0	0	0	0	0	0	0	0	0	13
5:00	0	2	8	6	0	0	0	0	0	0	0	0	0	16
6:00	1	2	16	6	2	0	0	0	0	0	0	0	0	27
7:00	0	14	40	25	2	1	0	0	0	0	0	0	0	82
8:00	1	10	39	30	6	0	0	0	0	0	0	0	0	86
9:00	0	12	31	22	3	0	0	0	0	0	0	0	0	68
10:00	1	11	32	16	4	0	0	0	0	0	0	0	0	64
11:00	0	12	42	17	2	0	0	0	0	0	0	0	0	73
12:00 PM	1	11	37	25	1	1	0	0	0	0	0	0	0	76
1:00	1	11	43	23	3	0	0	0	0	0	0	0	0	81
2:00	0	9	50	15	0	0	0	0	0	0	0	0	0	74
3:00	0	6	34	25	3	0	0	0	0	0	0	0	0	68
4:00	0	5	41	36	6	0	0	0	0	0	0	0	0	88
5:00	1	11	41	36	8	1	0	0	0	0	0	0	0	98
6:00	0	10	30	27	3	1	0	0	0	0	0	0	0	71
7:00	0	8	39	16	5	0	0	0	0	0	0	0	0	68
8:00	0	2	21	16	2	0	0	1	0	0	0	0	0	42
9:00	0	3	19	5	0	0	0	0	0	0	0	0	0	27
10:00	0	2	8	7	2	0	0	0	0	0	0	0	0	19
11:00	0	1	7	4	0	0	0	0	0	0	0	0	0	12
Total	6	149	588	367	53	4	0	1	0	0	0	0	0	1168

Site Code:  
 Station ID:  
 Location 1:  
 Location 2:  
 Latitude:  
 Longitude:  
 Direction: South, Lane 2

File Name:  
 Date Printed:  
 Start Date:  
 End Date:  
 GPS Accuracy:  
 Location Verified:

10/2/2025	0 - 15	> 15 -	> 20 -	> 25 -	> 30 -	> 35 -	> 40 -	> 45 -	> 50 -	> 55 -	> 60 -	> 65 -	> 70	Total
Time	MPH	20 MPH	25 MPH	30 MPH	35 MPH	40 MPH	45 MPH	50 MPH	55 MPH	60 MPH	65 MPH	70 MPH	MPH	
12:00 AM	0	0	0	1	0	0	0	0	0	0	0	0	0	1
1:00	0	1	1	1	0	0	0	0	0	0	0	0	0	3
2:00	0	1	3	0	0	0	0	0	0	0	0	0	0	4
3:00	0	1	2	3	0	0	0	0	0	0	0	0	0	6
4:00	0	3	4	4	0	0	0	0	0	0	0	0	0	11
5:00	0	0	9	10	1	0	0	0	0	0	0	0	0	20
6:00	1	1	15	13	0	0	0	0	0	0	0	0	0	30
7:00	3	14	36	23	2	1	0	0	0	0	0	0	0	79
8:00	0	14	44	25	4	2	0	0	0	0	0	0	0	89
9:00	0	13	34	22	3	0	0	0	0	0	0	0	0	72
10:00	1	9	37	18	1	0	0	0	0	0	0	0	0	66
11:00	2	5	53	21	5	0	0	0	0	0	0	0	0	86
12:00 PM	0	6	46	24	2	1	0	0	0	0	0	0	0	79
1:00	0	6	37	31	10	1	0	0	0	0	0	0	0	85
2:00	0	7	44	23	3	0	0	0	0	0	0	0	0	77
3:00	1	9	40	29	3	0	0	0	0	0	0	0	0	82
4:00	0	11	49	33	2	0	0	0	0	0	0	0	0	95
5:00	0	7	35	43	7	0	0	0	0	0	0	0	0	92
6:00	0	6	33	18	4	0	0	0	0	0	0	0	0	61
7:00	0	4	31	22	2	0	0	0	0	0	0	0	0	59
8:00	0	2	14	16	1	0	0	0	0	0	0	0	0	33
9:00	0	7	19	12	0	1	0	0	0	0	0	0	0	39
10:00	0	3	8	4	0	0	0	0	0	0	0	0	0	15
11:00	1	0	6	1	1	0	0	0	0	0	0	0	0	9
<b>Total</b>	<b>9</b>	<b>130</b>	<b>600</b>	<b>397</b>	<b>51</b>	<b>6</b>	<b>0</b>	<b>0</b>	<b>0</b>	<b>0</b>	<b>0</b>	<b>0</b>	<b>0</b>	<b>1193</b>

Site Code:  
 Station ID:  
 Location 1:  
 Location 2:  
 Latitude:  
 Longitude:  
 Direction: South, Lane 2

File Name:  
 Date Printed:  
 Start Date:  
 End Date:  
 GPS Accuracy:  
 Location Verified:

10/3/2025	0 - 15	> 15 -	> 20 -	> 25 -	> 30 -	> 35 -	> 40 -	> 45 -	> 50 -	> 55 -	> 60 -	> 65 -	> 70	Total
Time	MPH	20 MPH	25 MPH	30 MPH	35 MPH	40 MPH	45 MPH	50 MPH	55 MPH	60 MPH	65 MPH	70 MPH	MPH	
12:00 AM	0	1	3	1	0	0	0	0	0	0	0	0	0	5
1:00	0	1	4	0	0	0	0	0	0	0	0	0	0	5
2:00	0	3	2	0	0	0	0	0	0	0	0	0	0	5
3:00	0	0	1	0	1	0	0	0	0	0	0	0	0	2
4:00	0	2	7	2	0	0	0	0	0	0	0	0	0	11
5:00	0	0	7	1	1	0	0	0	0	0	0	0	0	9
6:00	1	0	10	8	1	0	0	0	0	0	0	0	0	20
7:00	0	13	53	20	3	1	0	0	0	0	0	0	0	90
8:00	0	8	24	21	5	0	0	0	0	0	0	0	0	58
9:00	0	9	37	10	2	0	0	0	0	0	0	0	0	58
10:00	0	12	40	24	2	0	0	0	0	0	0	0	0	78
11:00	0	17	48	24	2	1	0	0	0	0	0	0	0	92
12:00 PM	2	14	45	31	4	0	0	0	0	0	0	0	0	96
1:00	1	9	47	31	2	0	0	0	0	0	0	0	0	90
2:00	0	5	33	20	3	0	1	0	0	0	0	0	0	62
3:00	0	13	46	23	6	2	0	0	0	0	0	0	0	90
4:00	0	13	45	36	6	0	0	0	0	0	0	0	0	100
5:00	0	3	41	41	4	0	0	0	0	0	0	0	0	89
6:00	0	9	55	33	1	0	0	0	0	0	0	0	0	98
7:00	0	9	33	21	1	0	0	0	0	0	0	0	0	64
8:00	0	5	21	15	2	0	0	0	0	0	0	0	0	43
9:00	0	2	13	11	2	0	0	0	0	0	0	0	0	28
10:00	0	2	6	9	1	0	0	0	0	0	0	0	0	18
11:00	0	2	6	1	1	0	0	0	0	0	0	0	0	10
Total	4	152	627	383	50	4	1	0	0	0	0	0	0	1221

Site Code:  
 Station ID:  
 Location 1:  
 Location 2:  
 Latitude:  
 Longitude:  
 Direction: South, Lane 2

File Name:  
 Date Printed:  
 Start Date:  
 End Date:  
 GPS Accuracy:  
 Location Verified:

10/4/2025	0 - 15	> 15 -	> 20 -	> 25 -	> 30 -	> 35 -	> 40 -	> 45 -	> 50 -	> 55 -	> 60 -	> 65 -	> 70	Total
Time	MPH	20 MPH	25 MPH	30 MPH	35 MPH	40 MPH	45 MPH	50 MPH	55 MPH	60 MPH	65 MPH	70 MPH	MPH	
12:00 AM	0	0	4	3	0	0	0	0	0	0	0	0	0	7
1:00	0	0	5	2	0	0	0	0	0	0	0	0	0	7
2:00	0	2	1	3	0	0	0	0	0	0	0	0	0	6
3:00	0	0	2	2	0	0	0	0	0	0	0	0	0	4
4:00	0	1	3	2	0	1	0	0	0	0	0	0	0	7
5:00	0	0	1	1	1	0	0	0	0	0	0	0	0	3
6:00	0	2	5	2	1	0	0	0	0	0	0	0	0	10
7:00	0	2	7	10	1	0	0	0	0	0	0	0	0	20
8:00	0	6	15	9	1	0	0	0	0	0	0	0	0	31
9:00	0	7	35	23	5	0	0	0	0	0	0	0	0	70
10:00	1	14	33	27	3	0	0	0	0	0	0	0	0	78
11:00	0	11	46	31	2	0	0	0	0	0	0	0	0	90
12:00 PM	2	7	56	29	8	0	0	0	0	0	0	0	0	102
1:00	0	9	50	30	5	0	0	0	0	0	0	0	0	94
2:00	0	3	31	23	5	1	0	0	0	0	0	0	0	63
3:00	0	3	44	26	4	0	0	0	0	0	0	0	0	77
4:00	0	7	34	23	8	0	0	0	0	0	0	0	0	72
5:00	0	9	46	24	5	1	0	0	0	0	0	0	0	85
6:00	0	11	42	20	5	0	0	0	0	0	0	0	0	78
7:00	0	5	28	14	4	0	0	0	0	0	0	0	0	51
8:00	1	5	26	18	2	0	0	0	0	0	0	0	0	52
9:00	0	3	11	5	0	0	0	0	0	0	0	0	0	19
10:00	0	3	9	6	3	0	0	0	0	0	0	0	0	21
11:00	0	3	14	1	0	0	0	0	0	0	0	0	0	18
Total	4	113	548	334	63	3	0	0	0	0	0	0	0	1065

Site Code:  
 Station ID:  
 Location 1:  
 Location 2:  
 Latitude:  
 Longitude:  
 Direction: South, Lane 2

File Name:  
 Date Printed:  
 Start Date:  
 End Date:  
 GPS Accuracy:  
 Location Verified:

10/5/2025	0 - 15	> 15 -	> 20 -	> 25 -	> 30 -	> 35 -	> 40 -	> 45 -	> 50 -	> 55 -	> 60 -	> 65 -	> 70	Total
Time	MPH	20 MPH	25 MPH	30 MPH	35 MPH	40 MPH	45 MPH	50 MPH	55 MPH	60 MPH	65 MPH	70 MPH	MPH	
12:00 AM	0	0	2	3	0	0	0	0	0	0	0	0	0	5
1:00	0	0	4	2	0	0	0	0	0	0	0	0	0	6
2:00	0	1	0	1	2	0	0	0	0	0	0	0	0	4
3:00	0	0	0	1	1	0	0	0	0	0	0	0	0	2
4:00	1	0	2	0	0	0	0	0	0	0	0	0	0	3
5:00	0	0	0	2	1	0	0	0	0	0	0	0	0	3
6:00	0	1	6	1	0	1	0	0	0	0	0	0	0	9
7:00	0	1	9	8	2	1	0	0	0	0	0	0	0	21
8:00	0	7	23	15	5	0	0	0	0	0	0	0	0	50
9:00	0	3	24	27	5	0	0	0	0	0	0	0	0	59
10:00	0	7	49	38	3	0	0	0	0	0	0	0	0	97
11:00	1	3	40	28	1	0	0	0	0	0	0	0	0	73
12:00 PM	0	8	57	38	5	0	0	0	0	0	0	0	0	108
1:00	0	13	48	40	8	1	0	0	0	0	0	0	0	110
2:00	0	3	35	32	5	0	0	0	0	0	0	0	0	75
3:00	0	8	25	24	3	0	0	0	0	0	0	0	0	60
4:00	0	5	45	17	4	0	0	0	0	0	0	0	0	71
5:00	0	2	27	25	3	1	0	0	0	0	0	0	0	58
6:00	0	3	33	30	2	0	0	0	0	0	0	0	0	68
7:00	0	1	18	17	2	0	0	0	0	0	0	0	0	38
8:00	1	1	22	8	0	0	0	0	0	0	0	0	0	32
9:00	0	3	14	9	1	0	0	0	0	0	0	0	0	27
10:00	0	1	6	3	1	0	0	0	0	0	0	0	0	11
11:00	0	2	5	5	0	0	0	0	0	0	0	0	0	12
Total	3	73	494	374	54	4	0	0	0	0	0	0	0	1002

Site Code:  
 Station ID:  
 Location 1:  
 Location 2:  
 Latitude:  
 Longitude:  
 Direction: South, Lane 2

File Name:  
 Date Printed:  
 Start Date:  
 End Date:  
 GPS Accuracy:  
 Location Verified:

10/6/2025	0 - 15	> 15 -	> 20 -	> 25 -	> 30 -	> 35 -	> 40 -	> 45 -	> 50 -	> 55 -	> 60 -	> 65 -	> 70	Total
Time	MPH	20 MPH	25 MPH	30 MPH	35 MPH	40 MPH	45 MPH	50 MPH	55 MPH	60 MPH	65 MPH	70 MPH	MPH	
12:00 AM	0	1	2	1	2	1	0	0	0	0	0	0	0	7
1:00	1	0	5	6	0	1	0	0	0	0	0	0	0	13
2:00	0	0	0	1	0	0	0	0	0	0	0	0	0	1
3:00	0	2	0	2	0	0	0	0	0	0	0	0	0	4
4:00	0	2	6	3	0	0	0	0	0	0	0	0	0	11
5:00	0	1	8	10	1	0	0	0	0	0	0	0	0	20
6:00	1	3	18	9	3	0	0	0	0	0	0	0	0	34
7:00	5	11	41	24	3	2	0	0	0	0	0	0	0	86
8:00	0	5	31	27	6	0	0	0	0	0	0	0	0	69
9:00	0	6	33	16	3	1	0	0	0	0	0	0	0	59
10:00	0	4	35	17	3	0	0	0	0	0	0	0	0	59
11:00	2	5	39	44	6	0	0	0	0	0	0	0	0	96
12:00 PM	0	5	34	34	12	2	1	0	0	0	0	0	0	88
1:00	0	16	45	11	2	0	0	0	0	0	0	0	0	74
2:00	1	4	42	23	9	0	0	0	0	0	0	0	0	79
3:00	0	4	45	34	3	0	0	0	0	0	0	0	0	86
4:00	0	8	44	27	4	0	0	0	0	0	0	0	0	83
5:00	1	8	45	39	4	0	0	0	0	0	0	0	0	97
6:00	0	3	45	24	2	0	0	0	0	0	0	0	0	74
7:00	1	5	24	11	5	0	0	0	0	0	0	0	0	46
8:00	0	4	15	12	1	0	0	0	0	0	0	0	0	32
9:00	0	5	14	7	0	0	0	0	0	0	0	0	0	26
10:00	0	2	7	5	1	0	0	0	0	0	0	0	0	15
11:00	*	*	*	*	*	*	*	*	*	*	*	*	*	0
Total	12	104	578	387	70	7	1	0	0	0	0	0	0	1159
Grand Total	38	721	3435	2242	341	28	2	1	0	0	0	0	0	6808
Stats		Percentile	15th	50th	85th	95th								
		Speed	20	23	27	29								
	Mean Speed (Average)		24.6											
	10 MPH Pace Speed		21-30											
	Number in Pace		5677											
	Percent in Pace		83.0%											
	Number > 45 MPH		1											
	Percent > 45 MPH		0.0%											

Site Code:  
 Station ID:  
 Location 1:  
 Location 2:  
 Latitude:  
 Longitude:  
 Direction: Combined

File Name:  
 Date Printed:  
 Start Date:  
 End Date:  
 GPS Accuracy:  
 Location Verified:

10/1/2025	0 - 15	> 15 -	> 20 -	> 25 -	> 30 -	> 35 -	> 40 -	> 45 -	> 50 -	> 55 -	> 60 -	> 65 -	> 70	Total
Time	MPH	20 MPH	25 MPH	30 MPH	35 MPH	40 MPH	45 MPH	50 MPH	55 MPH	60 MPH	65 MPH	70 MPH	MPH	
12:00 AM	1	4	3	3	2	0	0	0	0	0	0	0	0	13
1:00	0	0	6	1	0	0	0	0	0	0	0	0	0	7
2:00	0	1	3	1	0	0	0	0	0	0	0	0	0	5
3:00	0	1	2	2	1	0	0	0	0	0	0	0	0	6
4:00	0	5	6	6	0	0	0	0	0	0	0	0	0	17
5:00	0	3	10	10	0	0	0	0	0	0	0	0	0	23
6:00	3	2	24	14	4	0	0	0	0	0	0	0	0	47
7:00	0	20	55	40	3	1	0	0	0	0	0	0	0	119
8:00	2	29	69	40	7	0	0	0	0	0	0	0	0	147
9:00	0	19	53	36	3	0	0	0	0	0	0	0	0	111
10:00	1	23	59	31	6	0	0	0	0	0	0	0	0	120
11:00	0	21	73	36	2	0	0	0	0	0	0	0	0	132
12:00 PM	3	37	77	45	2	1	0	0	0	0	0	0	0	165
1:00	1	31	93	43	7	0	0	0	0	0	0	0	0	175
2:00	2	26	118	33	3	0	0	0	0	0	0	0	0	182
3:00	3	21	92	49	5	0	0	0	0	0	0	0	0	170
4:00	0	17	100	68	10	0	0	0	0	0	0	0	0	195
5:00	1	29	108	73	11	1	0	0	0	0	0	0	0	223
6:00	1	23	87	62	6	1	0	0	0	0	0	0	0	180
7:00	1	29	83	28	7	0	0	0	0	0	0	0	0	148
8:00	1	9	50	32	4	0	0	1	0	0	0	0	0	97
9:00	0	8	41	14	0	0	0	0	0	0	0	0	0	63
10:00	0	5	14	10	4	0	0	0	0	0	0	0	0	33
11:00	0	4	11	5	0	0	0	0	0	0	0	0	0	20
Total	20	367	1237	682	87	4	0	1	0	0	0	0	0	2398

Site Code:  
 Station ID:  
 Location 1:  
 Location 2:  
 Latitude:  
 Longitude:  
 Direction: Combined

File Name:  
 Date Printed:  
 Start Date:  
 End Date:  
 GPS Accuracy:  
 Location Verified:

10/2/2025	0 - 15	> 15 -	> 20 -	> 25 -	> 30 -	> 35 -	> 40 -	> 45 -	> 50 -	> 55 -	> 60 -	> 65 -	> 70	Total
Time	MPH	20 MPH	25 MPH	30 MPH	35 MPH	40 MPH	45 MPH	50 MPH	55 MPH	60 MPH	65 MPH	70 MPH	MPH	
12:00 AM	1	2	5	5	1	0	0	0	0	0	0	0	0	14
1:00	0	3	5	3	0	0	0	0	0	0	0	0	0	11
2:00	0	1	4	1	1	0	0	0	0	0	0	0	0	7
3:00	0	1	4	3	0	0	0	0	0	0	0	0	0	8
4:00	0	4	4	5	0	0	0	0	0	0	0	0	0	13
5:00	0	1	15	14	1	0	0	0	0	0	0	0	0	31
6:00	2	3	24	16	1	0	0	0	0	0	0	0	0	46
7:00	3	24	67	35	4	1	0	0	0	0	0	0	0	134
8:00	2	25	78	38	4	3	0	0	0	0	0	0	0	150
9:00	3	28	65	36	5	0	0	0	0	0	0	0	0	137
10:00	2	24	71	32	3	0	0	0	0	0	0	0	0	132
11:00	3	17	100	41	5	1	0	0	0	0	0	0	0	167
12:00 PM	3	20	77	41	3	1	0	0	0	0	0	0	0	145
1:00	0	20	85	56	13	1	1	0	0	0	0	0	0	176
2:00	1	25	89	51	5	0	0	0	0	0	0	0	0	171
3:00	3	21	104	60	7	0	0	0	0	0	0	0	0	195
4:00	3	35	101	61	5	0	0	0	0	0	0	0	0	205
5:00	0	30	103	80	12	0	0	0	0	0	0	0	0	225
6:00	0	30	76	44	6	0	0	0	0	0	0	0	0	156
7:00	0	17	55	34	4	0	0	0	0	0	0	0	0	110
8:00	0	6	47	26	1	0	0	0	0	0	0	0	0	80
9:00	0	10	35	18	1	1	0	0	0	0	0	0	0	65
10:00	1	4	25	7	0	0	1	0	0	0	0	0	0	38
11:00	3	1	12	2	1	0	0	0	0	0	0	0	0	19
<b>Total</b>	<b>30</b>	<b>352</b>	<b>1251</b>	<b>709</b>	<b>83</b>	<b>8</b>	<b>2</b>	<b>0</b>	<b>0</b>	<b>0</b>	<b>0</b>	<b>0</b>	<b>0</b>	<b>2435</b>

Site Code:  
 Station ID:  
 Location 1:  
 Location 2:  
 Latitude:  
 Longitude:  
 Direction: Combined

File Name:  
 Date Printed:  
 Start Date:  
 End Date:  
 GPS Accuracy:  
 Location Verified:

10/3/2025	0 - 15	> 15 -	> 20 -	> 25 -	> 30 -	> 35 -	> 40 -	> 45 -	> 50 -	> 55 -	> 60 -	> 65 -	> 70	Total
Time	MPH	20 MPH	25 MPH	30 MPH	35 MPH	40 MPH	45 MPH	50 MPH	55 MPH	60 MPH	65 MPH	70 MPH	MPH	
12:00 AM	0	5	4	2	0	0	0	0	0	0	0	0	0	11
1:00	0	5	10	3	2	0	0	0	0	0	0	0	0	20
2:00	0	5	5	0	0	0	0	0	0	0	0	0	0	10
3:00	0	0	2	0	1	0	0	0	0	0	0	0	0	3
4:00	0	2	9	2	0	0	0	0	0	0	0	0	0	13
5:00	0	0	12	3	1	0	0	0	0	0	0	0	0	16
6:00	1	4	15	11	3	0	0	0	0	0	0	0	0	34
7:00	0	21	76	30	5	1	0	0	0	0	0	0	0	133
8:00	1	20	54	37	7	0	0	0	0	0	0	0	0	119
9:00	4	20	58	21	5	0	0	0	0	0	0	0	0	108
10:00	0	29	63	35	2	0	0	0	0	0	0	0	0	129
11:00	0	32	93	52	5	1	0	0	0	0	0	0	0	183
12:00 PM	4	30	101	48	7	0	0	0	0	0	0	0	0	190
1:00	3	28	95	49	5	0	0	0	0	0	0	0	0	180
2:00	3	35	71	41	6	0	1	0	0	0	0	0	0	157
3:00	0	38	100	54	8	2	0	0	0	0	0	0	0	202
4:00	1	34	105	67	9	0	0	0	0	0	0	0	0	216
5:00	1	22	104	67	5	1	0	0	0	0	0	0	0	200
6:00	1	33	114	47	3	2	0	0	0	0	0	0	0	200
7:00	2	25	73	41	1	0	0	0	0	0	0	0	0	142
8:00	1	9	40	29	3	0	0	0	0	0	0	0	0	82
9:00	1	3	40	23	5	0	0	0	0	0	0	0	0	72
10:00	1	7	19	15	1	0	0	0	0	0	0	0	0	43
11:00	1	5	14	5	1	0	0	0	0	0	0	0	0	26
<b>Total</b>	<b>25</b>	<b>412</b>	<b>1277</b>	<b>682</b>	<b>85</b>	<b>7</b>	<b>1</b>	<b>0</b>	<b>0</b>	<b>0</b>	<b>0</b>	<b>0</b>	<b>0</b>	<b>2489</b>

Site Code:  
 Station ID:  
 Location 1:  
 Location 2:  
 Latitude:  
 Longitude:  
 Direction: Combined

File Name:  
 Date Printed:  
 Start Date:  
 End Date:  
 GPS Accuracy:  
 Location Verified:

10/4/2025	0 - 15	> 15 -	> 20 -	> 25 -	> 30 -	> 35 -	> 40 -	> 45 -	> 50 -	> 55 -	> 60 -	> 65 -	> 70	Total
Time	MPH	20 MPH	25 MPH	30 MPH	35 MPH	40 MPH	45 MPH	50 MPH	55 MPH	60 MPH	65 MPH	70 MPH	MPH	
12:00 AM	0	1	12	9	1	0	0	0	0	0	0	0	0	23
1:00	0	2	12	3	0	0	0	0	0	0	0	0	0	17
2:00	0	3	3	6	0	0	0	0	0	0	0	0	0	12
3:00	0	0	4	3	0	0	0	0	0	0	0	0	0	7
4:00	0	2	4	3	0	1	0	0	0	0	0	0	0	10
5:00	0	1	1	2	1	0	0	0	0	0	0	0	0	5
6:00	1	3	9	3	2	0	0	0	0	0	0	0	0	18
7:00	0	3	22	21	1	0	0	0	0	0	0	0	0	47
8:00	0	17	37	17	3	0	0	0	0	0	0	0	0	74
9:00	0	18	68	32	6	0	0	0	0	0	0	0	0	124
10:00	1	24	67	45	4	0	0	0	0	0	0	0	0	141
11:00	4	26	91	49	2	0	0	0	0	0	0	0	0	172
12:00 PM	2	23	103	51	11	0	0	0	0	0	0	0	0	190
1:00	0	24	92	52	7	0	0	0	0	0	0	0	0	175
2:00	0	14	77	42	9	1	0	0	0	0	0	0	0	143
3:00	0	18	85	47	6	0	0	0	0	0	0	0	0	156
4:00	0	16	80	48	11	0	0	0	0	0	0	0	0	155
5:00	0	14	93	39	9	1	0	0	0	0	0	0	0	156
6:00	0	25	91	38	6	0	0	0	0	0	0	0	0	160
7:00	1	17	65	24	6	0	0	0	0	0	0	0	0	113
8:00	1	14	49	30	6	0	0	0	0	0	0	0	0	100
9:00	0	10	33	11	1	0	0	0	0	0	0	0	0	55
10:00	0	6	24	12	3	0	0	0	0	0	0	0	0	45
11:00	0	6	23	4	0	0	0	0	0	0	0	0	0	33
Total	10	287	1145	591	95	3	0	0	0	0	0	0	0	2131

Site Code:  
 Station ID:  
 Location 1:  
 Location 2:  
 Latitude:  
 Longitude:  
 Direction: Combined

File Name:  
 Date Printed:  
 Start Date:  
 End Date:  
 GPS Accuracy:  
 Location Verified:

10/5/2025	0 - 15	> 15 -	> 20 -	> 25 -	> 30 -	> 35 -	> 40 -	> 45 -	> 50 -	> 55 -	> 60 -	> 65 -	> 70	Total
Time	MPH	20 MPH	25 MPH	30 MPH	35 MPH	40 MPH	45 MPH	50 MPH	55 MPH	60 MPH	65 MPH	70 MPH	MPH	
12:00 AM	0	1	7	4	0	0	0	0	0	0	0	0	0	12
1:00	2	1	9	7	0	0	0	0	0	0	0	0	0	19
2:00	0	1	3	2	2	0	0	0	0	0	0	0	0	8
3:00	0	0	3	1	1	0	0	0	0	0	0	0	0	5
4:00	1	2	3	2	1	0	0	0	0	0	0	0	0	9
5:00	0	0	3	2	1	0	0	0	0	0	0	0	0	6
6:00	0	2	15	2	0	1	0	0	0	0	0	0	0	20
7:00	0	2	27	13	2	1	0	0	0	0	0	0	0	45
8:00	0	15	56	29	6	0	0	0	0	0	0	0	0	106
9:00	0	8	57	35	6	0	0	0	0	0	0	0	0	106
10:00	1	16	91	70	8	0	0	0	0	0	0	0	0	186
11:00	1	11	83	53	2	0	0	0	0	0	0	0	0	150
12:00 PM	1	19	103	61	7	1	0	0	0	0	0	0	0	192
1:00	0	26	87	53	12	2	0	0	0	0	0	0	0	180
2:00	1	12	77	57	7	1	0	0	0	0	0	0	0	155
3:00	0	16	67	44	6	0	0	0	0	0	0	0	0	133
4:00	0	16	83	39	5	0	0	0	0	0	0	0	0	143
5:00	0	10	59	47	5	1	0	0	0	0	0	0	0	122
6:00	1	19	66	45	5	0	0	0	0	0	0	0	0	136
7:00	0	11	44	33	3	0	0	0	0	0	0	0	0	91
8:00	2	13	35	17	1	0	0	0	0	0	0	0	0	68
9:00	0	10	39	20	2	0	0	0	0	0	0	0	0	71
10:00	0	3	17	4	1	0	0	0	0	0	0	0	0	25
11:00	1	2	8	6	0	0	0	0	0	0	0	0	0	17
Total	11	216	1042	646	83	7	0	0	0	0	0	0	0	2005

Site Code:  
 Station ID:  
 Location 1:  
 Location 2:  
 Latitude:  
 Longitude:  
 Direction: Combined

File Name:  
 Date Printed:  
 Start Date:  
 End Date:  
 GPS Accuracy:  
 Location Verified:

10/6/2025	0 - 15	> 15 -	> 20 -	> 25 -	> 30 -	> 35 -	> 40 -	> 45 -	> 50 -	> 55 -	> 60 -	> 65 -	> 70	Total
Time	MPH	20 MPH	25 MPH	30 MPH	35 MPH	40 MPH	45 MPH	50 MPH	55 MPH	60 MPH	65 MPH	70 MPH	MPH	
12:00 AM	0	4	5	4	3	3	1	0	0	0	0	0	0	20
1:00	2	1	5	6	0	1	0	0	0	0	0	0	0	15
2:00	0	1	1	2	0	0	0	0	0	0	0	0	0	4
3:00	0	2	1	3	0	0	0	0	0	0	0	0	0	6
4:00	0	2	7	4	0	0	0	0	0	0	0	0	0	13
5:00	0	1	11	14	2	0	0	0	0	0	0	0	0	28
6:00	2	8	26	13	3	0	0	0	0	0	0	0	0	52
7:00	7	21	51	33	3	2	0	0	0	0	0	0	0	117
8:00	1	20	58	38	8	0	0	0	0	0	0	0	0	125
9:00	3	16	63	25	4	1	0	0	0	0	0	0	0	112
10:00	1	11	70	30	4	0	0	0	0	0	0	0	0	116
11:00	2	16	78	58	8	0	0	0	0	0	0	0	0	162
12:00 PM	0	24	88	60	16	2	1	0	0	0	0	0	0	191
1:00	2	31	99	27	3	0	0	0	0	0	0	0	0	162
2:00	3	18	85	44	12	0	0	0	0	0	0	0	0	162
3:00	3	25	99	74	7	0	0	0	0	0	0	0	0	208
4:00	0	22	110	50	4	0	0	0	0	0	0	0	0	186
5:00	2	29	117	70	7	0	0	0	0	0	0	0	0	225
6:00	0	18	104	42	2	0	0	0	0	0	0	0	0	166
7:00	3	18	57	35	6	0	0	0	0	0	0	0	0	119
8:00	1	16	34	23	2	0	0	0	0	0	0	0	0	76
9:00	0	13	28	14	1	1	0	0	0	0	0	0	0	57
10:00	1	4	13	11	2	0	0	0	0	0	0	0	0	31
11:00	*	*	*	*	*	*	*	*	*	*	*	*	*	0
Total	33	321	1210	680	97	10	2	0	0	0	0	0	0	2353
Grand Total	129	1955	7162	3990	530	39	5	1	0	0	0	0	0	13811
Stats		Percentile	15th	50th	85th	95th								
		Speed	19	23	26	29								
	Mean Speed (Average)		24.0											
	10 MPH Pace Speed		21-30											
	Number in Pace		11152											
	Percent in Pace		81.0%											
	Number > 45 MPH		1											
	Percent > 45 MPH		0.0%											

72nd ave between 63rd st and 69th st

Site Code:  
 Station ID:  
 Location 1:  
 Location 2:  
 Latitude:  
 Longitude:

File Name:  
 Date Printed:  
 Start Date:  
 End Date:  
 GPS Accuracy:  
 Location Verified:

10/1/2025	North, Lane 1	South, Lane 2	Total
12:00 AM	9	4	13
1:00	4	3	7
2:00	3	2	5
3:00	0	6	6
4:00	4	13	17
5:00	7	16	23
6:00	20	27	47
7:00	37	82	119
8:00	61	86	147
9:00	43	68	111
10:00	56	64	120
11:00	59	73	132
12:00 PM	89	76	165
1:00	94	81	175
2:00	108	74	182
3:00	102	68	170
4:00	107	88	195
5:00	125	98	223
6:00	109	71	180
7:00	80	68	148
8:00	55	42	97
9:00	36	27	63
10:00	14	19	33
11:00	8	12	20
Total	1230	1168	2398
Percent	51.3%	48.7%	
AM Peak	8:00	8:00	8:00
Volume	61	86	147
PM Peak	5:00	5:00	5:00
Volume	125	98	223

Site Code:  
 Station ID:  
 Location 1:  
 Location 2:  
 Latitude:  
 Longitude:

File Name:  
 Date Printed:  
 Start Date:  
 End Date:  
 GPS Accuracy:  
 Location Verified:

10/2/2025 Time	North, Lane 1	South, Lane 2	Total
12:00 AM	13	1	14
1:00	8	3	11
2:00	3	4	7
3:00	2	6	8
4:00	2	11	13
5:00	11	20	31
6:00	16	30	46
7:00	55	79	134
8:00	61	89	150
9:00	65	72	137
10:00	66	66	132
11:00	81	86	167
12:00 PM	66	79	145
1:00	91	85	176
2:00	94	77	171
3:00	113	82	195
4:00	110	95	205
5:00	133	92	225
6:00	95	61	156
7:00	51	59	110
8:00	47	33	80
9:00	26	39	65
10:00	23	15	38
11:00	10	9	19
Total	1242	1193	2435
Percent	51.0%	49.0%	
AM Peak	11:00	8:00	11:00
Volume	81	89	167
PM Peak	5:00	4:00	5:00
Volume	133	95	225

Site Code:  
 Station ID:  
 Location 1:  
 Location 2:  
 Latitude:  
 Longitude:

File Name:  
 Date Printed:  
 Start Date:  
 End Date:  
 GPS Accuracy:  
 Location Verified:

10/3/2025 Time	North, Lane 1	South, Lane 2	Total
12:00 AM	6	5	11
1:00	15	5	20
2:00	5	5	10
3:00	1	2	3
4:00	2	11	13
5:00	7	9	16
6:00	14	20	34
7:00	43	90	133
8:00	61	58	119
9:00	50	58	108
10:00	51	78	129
11:00	91	92	183
12:00 PM	94	96	190
1:00	90	90	180
2:00	95	62	157
3:00	112	90	202
4:00	116	100	216
5:00	111	89	200
6:00	102	98	200
7:00	78	64	142
8:00	39	43	82
9:00	44	28	72
10:00	25	18	43
11:00	16	10	26
Total	1268	1221	2489
Percent	50.9%	49.1%	
AM Peak	11:00	11:00	11:00
Volume	91	92	183
PM Peak	4:00	4:00	4:00
Volume	116	100	216

Site Code:  
 Station ID:  
 Location 1:  
 Location 2:  
 Latitude:  
 Longitude:

File Name:  
 Date Printed:  
 Start Date:  
 End Date:  
 GPS Accuracy:  
 Location Verified:

10/4/2025 Time	North, Lane 1	South, Lane 2	Total
12:00 AM	16	7	23
1:00	10	7	17
2:00	6	6	12
3:00	3	4	7
4:00	3	7	10
5:00	2	3	5
6:00	8	10	18
7:00	27	20	47
8:00	43	31	74
9:00	54	70	124
10:00	63	78	141
11:00	82	90	172
12:00 PM	88	102	190
1:00	81	94	175
2:00	80	63	143
3:00	79	77	156
4:00	83	72	155
5:00	71	85	156
6:00	82	78	160
7:00	62	51	113
8:00	48	52	100
9:00	36	19	55
10:00	24	21	45
11:00	15	18	33
Total	1066	1065	2131
Percent	50.0%	50.0%	
AM Peak	11:00	11:00	11:00
Volume	82	90	172
PM Peak	12:00 PM	12:00 PM	12:00 PM
Volume	88	102	190

Site Code:  
 Station ID:  
 Location 1:  
 Location 2:  
 Latitude:  
 Longitude:

File Name:  
 Date Printed:  
 Start Date:  
 End Date:  
 GPS Accuracy:  
 Location Verified:

10/5/2025	North, Lane 1	South, Lane 2	Total
12:00 AM	7	5	12
1:00	13	6	19
2:00	4	4	8
3:00	3	2	5
4:00	6	3	9
5:00	3	3	6
6:00	11	9	20
7:00	24	21	45
8:00	56	50	106
9:00	47	59	106
10:00	89	97	186
11:00	77	73	150
12:00 PM	84	108	192
1:00	70	110	180
2:00	80	75	155
3:00	73	60	133
4:00	72	71	143
5:00	64	58	122
6:00	68	68	136
7:00	53	38	91
8:00	36	32	68
9:00	44	27	71
10:00	14	11	25
11:00	5	12	17
Total	1003	1002	2005
Percent	50.0%	50.0%	
AM Peak	10:00	10:00	10:00
Volume	89	97	186
PM Peak	12:00 PM	1:00	12:00 PM
Volume	84	110	192

Site Code:  
 Station ID:  
 Location 1:  
 Location 2:  
 Latitude:  
 Longitude:

File Name:  
 Date Printed:  
 Start Date:  
 End Date:  
 GPS Accuracy:  
 Location Verified:

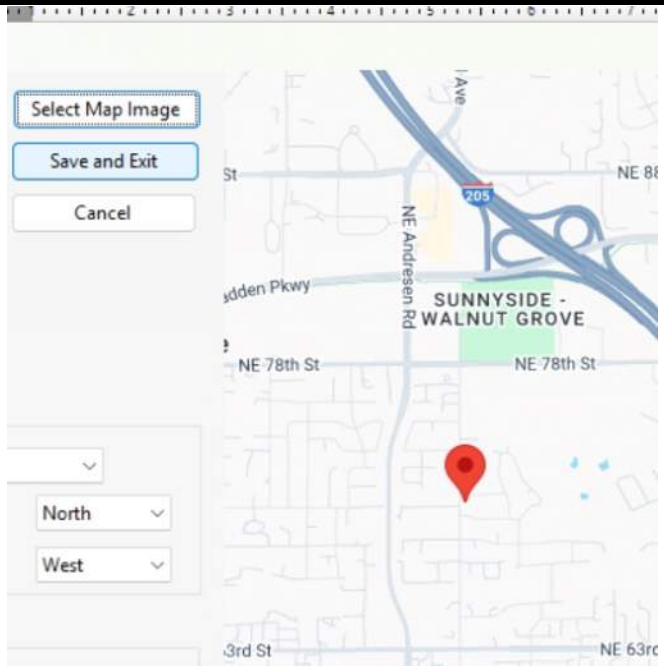
10/6/2025 Time	North, Lane 1	South, Lane 2	Total
12:00 AM	13	7	20
1:00	2	13	15
2:00	3	1	4
3:00	2	4	6
4:00	2	11	13
5:00	8	20	28
6:00	18	34	52
7:00	31	86	117
8:00	56	69	125
9:00	53	59	112
10:00	57	59	116
11:00	66	96	162
12:00 PM	103	88	191
1:00	88	74	162
2:00	83	79	162
3:00	122	86	208
4:00	103	83	186
5:00	128	97	225
6:00	92	74	166
7:00	73	46	119
8:00	44	32	76
9:00	31	26	57
10:00	16	15	31
11:00	*	*	0
Total	1194	1159	2353
Percent	50.7%	49.3%	
AM Peak	11:00	11:00	11:00
Volume	66	96	162
PM Peak	5:00	5:00	5:00
Volume	128	97	225
Grand Total	7003	6808	13811
Percent ADT	50.7%	49.3%	
ADT		ADT: 2,305	ADT: 2,305

# LENGTH DATA ANALYSIS

## Location



Latitude: 45.673573  
Longitude: -122.599075



## Analysis Time Period



Start: 9/30/2025 12:00 AM  
End: 10/7/2025 2:44 PM

## Vehicles Analyzed



# 15,817

## Motorcycles



Motorcycles  
Volume: 82  
Pct of Total: 0.5%  
Average Speed: 16 MPH  
Average Length: 6' 1"

## Passenger Cars



Passenger Cars  
Volume: 4,083  
Pct of Total: 25.8%  
Average Speed: 22 MPH  
Average Length: 13' 9"

## Light Trucks and Vans



Light Trucks and Vans  
Volume: 10,336  
Pct of Total: 65.3%  
Average Speed: 22 MPH  
Average Length: 16' 5"

## Single Unit Trucks



Single Unit Trucks  
Volume: 1,218  
Pct of Total: 7.7%  
Average Speed: 20 MPH  
Average Length: 22' 11"

## Buses



Buses  
Volume: 89  
Pct of Total: 0.6%  
Average Speed: 17 MPH  
Average Length: 39' 1"

## Multi Unit Trucks



Multi Unit Trucks  
Volume: 9  
Pct of Total: 0.1%  
Average Speed: 19 MPH  
Average Length: 48' 9"

Site Code:  
 Station ID:  
 Location 1:  
 Location 2:  
 Latitude:  
 Longitude:  
 Direction: South, Lane 1

File Name:  
 Date Printed:  
 Start Date:  
 End Date:  
 GPS Accuracy:  
 Location Verified:

10/1/2025	0 - 15	> 15 -	> 20 -	> 25 -	> 30 -	> 35 -	> 40 -	> 45 -	> 50 -	> 55 -	> 60 -	> 65 -	> 70	Total
Time	MPH	20 MPH	25 MPH	30 MPH	35 MPH	40 MPH	45 MPH	50 MPH	55 MPH	60 MPH	65 MPH	70 MPH	MPH	
12:00 AM	0	1	3	0	0	0	0	0	0	0	0	0	0	4
1:00	1	2	0	1	0	0	0	0	0	0	0	0	0	4
2:00	0	0	1	0	0	0	0	0	0	0	0	0	0	1
3:00	0	1	2	0	0	0	0	0	0	0	0	0	0	3
4:00	2	1	3	0	0	0	0	0	0	0	0	0	0	6
5:00	0	4	3	0	0	0	0	0	0	0	0	0	0	7
6:00	2	5	9	1	0	0	0	0	0	0	0	0	0	17
7:00	11	22	22	2	0	0	0	0	0	0	0	0	0	57
8:00	7	22	24	5	0	0	0	0	0	0	0	0	0	58
9:00	7	21	27	10	0	0	0	0	0	0	0	0	0	65
10:00	7	24	24	3	3	0	0	0	0	0	0	0	0	61
11:00	4	29	20	6	1	0	0	0	0	0	0	0	0	60
12:00 PM	4	31	32	5	1	0	0	0	0	0	0	0	0	73
1:00	6	27	26	11	0	0	0	0	0	0	0	0	0	70
2:00	6	15	38	3	0	0	0	0	0	0	0	0	0	62
3:00	6	23	33	5	0	0	0	0	0	0	0	0	0	67
4:00	13	33	51	9	1	0	0	0	0	0	0	0	0	107
5:00	8	28	50	10	0	0	1	0	0	0	0	0	0	97
6:00	0	27	51	5	0	0	0	0	0	0	0	0	0	83
7:00	18	21	19	6	0	0	0	0	0	0	0	0	0	64
8:00	2	16	26	6	0	0	1	0	0	0	0	0	0	51
9:00	3	10	22	3	0	0	0	0	0	0	0	0	0	38
10:00	0	8	10	1	0	0	0	0	0	0	0	0	0	19
11:00	2	13	2	2	0	0	0	0	0	0	0	0	0	19
<b>Total</b>	<b>109</b>	<b>384</b>	<b>498</b>	<b>94</b>	<b>6</b>	<b>0</b>	<b>2</b>	<b>0</b>	<b>0</b>	<b>0</b>	<b>0</b>	<b>0</b>	<b>0</b>	<b>1093</b>

Site Code:  
 Station ID:  
 Location 1:  
 Location 2:  
 Latitude:  
 Longitude:  
 Direction: South, Lane 1

File Name:  
 Date Printed:  
 Start Date:  
 End Date:  
 GPS Accuracy:  
 Location Verified:

10/2/2025	0 - 15	> 15 -	> 20 -	> 25 -	> 30 -	> 35 -	> 40 -	> 45 -	> 50 -	> 55 -	> 60 -	> 65 -	> 70	Total
Time	MPH	20 MPH	25 MPH	30 MPH	35 MPH	40 MPH	45 MPH	50 MPH	55 MPH	60 MPH	65 MPH	70 MPH	MPH	
12:00 AM	0	4	0	0	0	0	0	0	0	0	0	0	0	4
1:00	0	1	1	0	0	0	0	0	0	0	0	0	0	2
2:00	0	2	0	1	0	0	0	0	0	0	0	0	0	3
3:00	0	1	0	1	1	0	0	0	0	0	0	0	0	3
4:00	0	4	1	1	0	0	0	0	0	0	0	0	0	6
5:00	1	2	3	1	0	0	0	0	0	0	0	0	0	7
6:00	3	3	8	2	0	0	0	0	0	0	0	0	0	16
7:00	13	27	16	4	0	0	0	0	0	0	0	0	0	60
8:00	5	21	21	8	2	0	0	0	0	0	0	0	0	57
9:00	2	24	25	4	1	0	0	0	0	0	0	0	0	56
10:00	4	22	26	7	1	0	0	0	0	0	0	0	0	60
11:00	3	26	32	9	1	0	0	0	0	0	0	0	0	71
12:00 PM	10	21	33	7	1	0	0	0	0	0	0	0	0	72
1:00	3	26	43	13	0	0	0	0	0	0	0	0	0	85
2:00	6	32	31	10	1	0	0	0	0	0	0	0	0	80
3:00	15	38	29	6	1	0	0	0	0	0	0	0	0	89
4:00	6	29	45	7	0	0	0	0	0	0	0	0	0	87
5:00	5	24	45	7	0	0	0	0	0	0	0	0	0	81
6:00	6	35	36	4	0	0	0	0	0	0	0	0	0	81
7:00	6	25	35	6	0	0	0	0	0	0	0	0	0	72
8:00	2	13	17	8	1	0	0	0	0	0	0	0	0	41
9:00	2	14	20	4	0	0	0	0	0	0	0	0	0	40
10:00	2	9	4	1	0	0	0	0	0	0	0	0	0	16
11:00	0	6	4	0	0	0	0	0	0	0	0	0	0	10
Total	94	409	475	111	10	0	0	0	0	0	0	0	0	1099

Site Code:  
 Station ID:  
 Location 1:  
 Location 2:  
 Latitude:  
 Longitude:  
 Direction: South, Lane 1

File Name:  
 Date Printed:  
 Start Date:  
 End Date:  
 GPS Accuracy:  
 Location Verified:

10/3/2025	0 - 15	> 15 -	> 20 -	> 25 -	> 30 -	> 35 -	> 40 -	> 45 -	> 50 -	> 55 -	> 60 -	> 65 -	> 70	Total
Time	MPH	20 MPH	25 MPH	30 MPH	35 MPH	40 MPH	45 MPH	50 MPH	55 MPH	60 MPH	65 MPH	70 MPH	MPH	
12:00 AM	0	3	2	2	1	0	0	0	0	0	0	0	0	8
1:00	1	0	0	0	0	0	0	0	0	0	0	0	0	1
2:00	0	0	2	0	0	0	0	0	0	0	0	0	0	2
3:00	0	0	1	1	0	0	0	0	0	0	0	0	0	2
4:00	0	1	2	0	0	0	0	0	0	0	0	0	0	3
5:00	0	1	4	0	0	0	0	0	0	0	0	0	0	5
6:00	1	2	9	0	0	0	0	0	0	0	0	0	0	12
7:00	12	18	27	5	0	0	0	0	0	0	0	0	0	62
8:00	4	18	21	6	0	0	0	0	0	0	0	0	0	49
9:00	6	28	19	7	0	0	0	0	0	0	0	0	0	60
10:00	12	25	29	7	0	0	0	0	0	0	0	0	0	73
11:00	9	33	30	5	1	0	0	0	0	0	0	0	0	78
12:00 PM	4	45	35	8	0	1	0	0	0	0	0	0	0	93
1:00	8	24	40	5	0	0	0	0	0	0	0	0	0	77
2:00	10	25	31	2	1	0	0	0	0	0	0	0	0	69
3:00	8	24	44	11	0	0	0	0	0	0	0	0	0	87
4:00	11	35	40	5	0	0	0	0	0	0	0	0	0	91
5:00	5	37	48	10	1	0	0	0	0	0	0	0	0	101
6:00	5	46	36	4	1	0	0	0	0	0	0	0	0	92
7:00	9	23	24	4	1	0	0	0	0	0	0	0	0	61
8:00	3	18	26	4	0	0	0	0	0	0	0	0	0	51
9:00	3	15	12	1	0	1	0	0	0	0	0	0	0	32
10:00	3	7	7	2	0	0	0	0	0	0	0	0	0	19
11:00	3	2	7	2	0	0	0	0	0	0	0	0	0	14
<b>Total</b>	<b>117</b>	<b>430</b>	<b>496</b>	<b>91</b>	<b>6</b>	<b>2</b>	<b>0</b>	<b>0</b>	<b>0</b>	<b>0</b>	<b>0</b>	<b>0</b>	<b>0</b>	<b>1142</b>

Site Code:  
 Station ID:  
 Location 1:  
 Location 2:  
 Latitude:  
 Longitude:  
 Direction: South, Lane 1

File Name:  
 Date Printed:  
 Start Date:  
 End Date:  
 GPS Accuracy:  
 Location Verified:

10/4/2025	0 - 15	> 15 -	> 20 -	> 25 -	> 30 -	> 35 -	> 40 -	> 45 -	> 50 -	> 55 -	> 60 -	> 65 -	> 70	Total
Time	MPH	20 MPH	25 MPH	30 MPH	35 MPH	40 MPH	45 MPH	50 MPH	55 MPH	60 MPH	65 MPH	70 MPH	MPH	
12:00 AM	1	2	0	0	0	0	0	0	0	0	0	0	0	3
1:00	0	4	2	1	0	0	0	0	0	0	0	0	0	7
2:00	0	1	2	0	0	0	0	0	0	0	0	0	0	3
3:00	1	0	0	0	0	0	0	0	0	0	0	0	0	1
4:00	1	1	2	0	0	0	1	0	0	0	0	0	0	5
5:00	0	0	2	1	0	0	0	0	0	0	0	0	0	3
6:00	0	4	2	2	0	0	0	0	0	0	0	0	0	8
7:00	2	3	9	3	0	0	0	0	0	0	0	0	0	17
8:00	1	8	9	0	1	0	0	0	0	0	0	0	0	19
9:00	6	23	26	3	0	0	0	0	0	0	0	0	0	58
10:00	5	32	37	6	1	0	0	0	0	0	0	0	0	81
11:00	6	39	25	7	0	0	0	0	0	0	0	0	0	77
12:00 PM	12	36	38	12	0	0	0	0	0	0	0	0	0	98
1:00	11	35	33	5	0	0	0	0	0	0	0	0	0	84
2:00	12	22	27	4	0	1	0	0	0	0	0	0	0	66
3:00	6	38	21	3	0	0	0	0	0	0	0	0	0	68
4:00	7	24	37	3	1	0	0	0	0	0	0	0	0	72
5:00	4	48	31	6	1	0	0	0	0	0	0	0	0	90
6:00	7	36	26	6	0	0	0	0	0	0	0	0	0	75
7:00	6	23	23	5	0	0	0	0	0	0	0	0	0	57
8:00	12	23	21	2	0	0	0	0	0	0	0	0	0	58
9:00	3	9	19	4	0	0	0	0	0	0	0	0	0	35
10:00	3	12	10	2	0	0	0	0	0	0	0	0	0	27
11:00	2	10	9	2	0	0	0	0	0	0	0	0	0	23
<b>Total</b>	<b>108</b>	<b>433</b>	<b>411</b>	<b>77</b>	<b>4</b>	<b>1</b>	<b>1</b>	<b>0</b>	<b>0</b>	<b>0</b>	<b>0</b>	<b>0</b>	<b>0</b>	<b>1035</b>

Site Code:  
 Station ID:  
 Location 1:  
 Location 2:  
 Latitude:  
 Longitude:  
 Direction: South, Lane 1

File Name:  
 Date Printed:  
 Start Date:  
 End Date:  
 GPS Accuracy:  
 Location Verified:

10/5/2025	0 - 15	> 15 -	> 20 -	> 25 -	> 30 -	> 35 -	> 40 -	> 45 -	> 50 -	> 55 -	> 60 -	> 65 -	> 70	Total
Time	MPH	20 MPH	25 MPH	30 MPH	35 MPH	40 MPH	45 MPH	50 MPH	55 MPH	60 MPH	65 MPH	70 MPH	MPH	
12:00 AM	1	8	3	0	0	0	0	0	0	0	0	0	0	12
1:00	2	2	1	3	0	0	0	0	0	0	0	0	0	8
2:00	1	1	0	0	0	0	0	0	0	0	0	0	0	2
3:00	2	0	0	1	0	0	0	0	0	0	0	0	0	3
4:00	0	3	0	0	0	0	0	0	0	0	0	0	0	3
5:00	0	0	2	1	0	0	0	0	0	0	0	0	0	3
6:00	2	4	1	0	0	0	0	0	0	0	0	0	0	7
7:00	5	5	4	0	0	0	0	0	0	0	0	0	0	14
8:00	6	17	15	3	0	0	0	0	0	0	0	0	0	41
9:00	9	26	23	4	0	0	0	0	0	0	0	0	0	62
10:00	9	36	39	9	2	0	0	0	0	0	0	0	0	95
11:00	10	24	28	6	1	0	0	0	0	0	0	0	0	69
12:00 PM	8	48	53	6	0	0	0	0	0	0	0	0	0	115
1:00	10	37	42	6	0	0	0	0	0	0	0	0	0	95
2:00	4	25	26	11	1	0	0	0	0	0	0	0	0	67
3:00	11	15	33	6	0	0	0	0	0	0	0	0	0	65
4:00	10	24	27	9	0	0	0	0	0	0	0	0	0	70
5:00	6	24	26	6	1	0	0	0	0	0	0	0	0	63
6:00	9	27	32	3	1	0	0	0	0	0	0	0	0	72
7:00	8	14	20	4	1	0	0	0	0	0	0	0	0	47
8:00	9	24	15	2	0	0	0	0	0	0	0	0	0	50
9:00	1	12	13	0	0	0	0	0	0	0	0	0	0	26
10:00	5	10	3	0	0	0	0	0	0	0	0	0	0	18
11:00	2	9	5	0	0	0	0	0	0	0	0	0	0	16
<b>Total</b>	<b>130</b>	<b>395</b>	<b>411</b>	<b>80</b>	<b>7</b>	<b>0</b>	<b>0</b>	<b>0</b>	<b>0</b>	<b>0</b>	<b>0</b>	<b>0</b>	<b>0</b>	<b>1023</b>

Site Code:  
 Station ID:  
 Location 1:  
 Location 2:  
 Latitude:  
 Longitude:  
 Direction: South, Lane 1

File Name:  
 Date Printed:  
 Start Date:  
 End Date:  
 GPS Accuracy:  
 Location Verified:

10/6/2025	0 - 15	> 15 -	> 20 -	> 25 -	> 30 -	> 35 -	> 40 -	> 45 -	> 50 -	> 55 -	> 60 -	> 65 -	> 70	Total
Time	MPH	20 MPH	25 MPH	30 MPH	35 MPH	40 MPH	45 MPH	50 MPH	55 MPH	60 MPH	65 MPH	70 MPH	MPH	
12:00 AM	1	3	2	1	0	0	0	0	0	0	0	0	0	7
1:00	2	2	2	1	2	0	0	0	0	0	0	0	0	9
2:00	0	1	1	0	0	0	0	0	0	0	0	0	0	2
3:00	0	1	1	1	0	0	0	0	0	0	0	0	0	3
4:00	0	5	2	0	0	0	0	0	0	0	0	0	0	7
5:00	0	4	6	0	0	0	0	0	0	0	0	0	0	10
6:00	5	8	6	2	0	0	0	0	0	0	0	0	0	21
7:00	14	29	12	3	1	0	0	0	0	0	0	0	0	59
8:00	5	25	28	4	0	0	0	0	0	0	0	0	0	62
9:00	5	21	25	9	1	0	0	0	0	0	0	0	0	61
10:00	3	20	26	3	0	0	1	0	0	0	0	0	0	53
11:00	15	31	36	9	0	0	0	0	0	0	0	0	0	91
12:00 PM	18	21	30	5	1	0	0	0	0	0	0	0	0	75
1:00	8	43	32	5	0	0	0	0	0	0	0	0	0	88
2:00	13	32	22	5	0	0	0	0	0	0	0	0	0	72
3:00	6	41	32	6	0	0	1	0	0	0	0	0	0	86
4:00	7	32	39	9	0	0	0	0	0	0	0	0	0	87
5:00	9	32	50	19	0	0	0	0	0	0	0	0	0	110
6:00	4	38	39	8	0	1	0	0	0	0	0	0	0	90
7:00	11	31	15	2	0	0	0	0	0	0	0	0	0	59
8:00	5	20	15	3	0	0	0	0	0	0	0	0	0	43
9:00	6	9	13	0	0	0	0	0	0	0	0	0	0	28
10:00	0	7	7	0	1	0	0	0	0	0	0	0	0	15
11:00	*	*	*	*	*	*	*	*	*	*	*	*	*	0
<b>Total</b>	<b>137</b>	<b>456</b>	<b>441</b>	<b>95</b>	<b>6</b>	<b>1</b>	<b>2</b>	<b>0</b>	<b>0</b>	<b>0</b>	<b>0</b>	<b>0</b>	<b>0</b>	<b>1138</b>
<b>Grand Total</b>	<b>695</b>	<b>2507</b>	<b>2732</b>	<b>548</b>	<b>39</b>	<b>4</b>	<b>5</b>	<b>0</b>	<b>0</b>	<b>0</b>	<b>0</b>	<b>0</b>	<b>0</b>	<b>6530</b>
Stats		Percentile	15th	50th	85th	95th								
		Speed	15	20	23	25								
Mean Speed (Average)			20.2											
10 MPH Pace Speed			16-25											
Number in Pace			5239											
Percent in Pace			80.0%											
Number > 45 MPH			0											
Percent > 45 MPH			0.0%											

Site Code:  
 Station ID:  
 Location 1:  
 Location 2:  
 Latitude:  
 Longitude:  
 Direction: North, Lane 2

File Name:  
 Date Printed:  
 Start Date:  
 End Date:  
 GPS Accuracy:  
 Location Verified:

10/1/2025	0 - 15	> 15 -	> 20 -	> 25 -	> 30 -	> 35 -	> 40 -	> 45 -	> 50 -	> 55 -	> 60 -	> 65 -	> 70	Total
Time	MPH	20 MPH	25 MPH	30 MPH	35 MPH	40 MPH	45 MPH	50 MPH	55 MPH	60 MPH	65 MPH	70 MPH	MPH	
12:00 AM	2	1	1	0	0	0	0	0	0	0	0	0	0	4
1:00	2	1	0	1	0	0	0	0	0	0	0	0	0	4
2:00	0	0	1	1	0	0	0	0	0	0	0	0	0	2
3:00	0	0	2	0	0	0	0	0	0	0	0	0	0	2
4:00	0	0	1	2	1	0	0	0	0	0	0	0	0	4
5:00	0	4	7	5	2	0	0	0	0	0	0	0	0	18
6:00	2	10	12	9	3	0	0	0	0	0	0	0	0	36
7:00	6	8	31	17	1	0	0	0	0	0	0	0	0	63
8:00	1	11	37	21	4	1	0	0	0	0	0	0	0	75
9:00	1	6	24	22	2	1	0	0	0	0	0	0	0	56
10:00	8	12	20	14	3	1	0	0	0	0	0	0	0	58
11:00	1	6	20	25	4	0	0	0	0	0	0	0	0	56
12:00 PM	4	9	26	28	4	0	0	0	0	0	0	0	0	71
1:00	3	10	41	28	1	0	0	0	0	0	0	0	0	83
2:00	5	8	38	33	4	0	0	0	0	0	0	0	0	88
3:00	3	8	40	19	1	1	0	0	0	0	0	0	0	72
4:00	8	9	46	28	4	0	0	0	0	0	0	0	0	95
5:00	4	7	49	45	8	0	0	0	0	0	0	0	0	113
6:00	2	5	54	31	2	0	0	0	0	0	0	0	0	94
7:00	2	9	26	11	4	0	0	0	0	0	0	0	0	52
8:00	0	7	22	16	2	0	0	0	0	0	0	0	0	47
9:00	0	5	8	10	3	0	0	0	0	0	0	0	0	26
10:00	0	0	5	4	0	0	0	0	0	0	0	0	0	9
11:00	1	3	4	1	0	0	0	0	0	0	0	0	0	9
<b>Total</b>	<b>55</b>	<b>139</b>	<b>515</b>	<b>371</b>	<b>53</b>	<b>4</b>	<b>0</b>	<b>0</b>	<b>0</b>	<b>0</b>	<b>0</b>	<b>0</b>	<b>0</b>	<b>1137</b>

Site Code:  
 Station ID:  
 Location 1:  
 Location 2:  
 Latitude:  
 Longitude:  
 Direction: North, Lane 2

File Name:  
 Date Printed:  
 Start Date:  
 End Date:  
 GPS Accuracy:  
 Location Verified:

10/2/2025	0 - 15	> 15 -	> 20 -	> 25 -	> 30 -	> 35 -	> 40 -	> 45 -	> 50 -	> 55 -	> 60 -	> 65 -	> 70	Total
Time	MPH	20 MPH	25 MPH	30 MPH	35 MPH	40 MPH	45 MPH	50 MPH	55 MPH	60 MPH	65 MPH	70 MPH	MPH	
12:00 AM	2	1	2	2	0	0	0	0	0	0	0	0	0	7
1:00	0	1	2	1	0	0	0	0	0	0	0	0	0	4
2:00	1	0	1	1	0	0	0	0	0	0	0	0	0	3
3:00	0	0	3	1	0	0	0	0	0	0	0	0	0	4
4:00	0	1	1	1	0	0	0	0	0	0	0	0	0	3
5:00	1	2	7	9	0	0	0	0	0	0	0	0	0	19
6:00	0	5	12	11	1	0	0	0	0	0	0	0	0	29
7:00	3	9	33	24	3	0	0	0	0	0	0	0	0	72
8:00	2	9	42	13	2	0	0	0	0	0	0	0	0	68
9:00	9	7	24	15	2	0	0	0	0	0	0	0	0	57
10:00	2	8	40	20	2	1	0	0	0	0	0	0	0	73
11:00	3	4	27	26	5	0	0	0	0	0	0	0	0	65
12:00 PM	5	11	24	15	2	0	0	0	0	0	0	0	0	57
1:00	3	14	43	24	2	0	0	0	0	0	0	0	0	86
2:00	1	8	43	21	3	0	0	0	0	0	0	0	0	76
3:00	6	17	38	34	6	0	0	0	0	0	0	0	0	101
4:00	6	12	46	24	8	0	0	0	0	0	0	0	0	96
5:00	5	8	47	37	6	0	1	0	0	0	0	0	0	104
6:00	3	11	37	19	2	0	0	0	0	0	0	0	0	72
7:00	5	4	15	13	1	1	0	0	0	0	0	0	0	39
8:00	0	5	24	13	1	0	0	0	0	0	0	0	0	43
9:00	0	4	9	11	1	0	0	0	0	0	0	0	0	25
10:00	0	1	10	5	0	1	0	0	0	0	0	0	0	17
11:00	0	2	4	2	0	0	0	0	0	0	0	0	0	8
<b>Total</b>	<b>57</b>	<b>144</b>	<b>534</b>	<b>342</b>	<b>47</b>	<b>3</b>	<b>1</b>	<b>0</b>	<b>0</b>	<b>0</b>	<b>0</b>	<b>0</b>	<b>0</b>	<b>1128</b>

Site Code:  
 Station ID:  
 Location 1:  
 Location 2:  
 Latitude:  
 Longitude:  
 Direction: North, Lane 2

File Name:  
 Date Printed:  
 Start Date:  
 End Date:  
 GPS Accuracy:  
 Location Verified:

10/3/2025	0 - 15	> 15 -	> 20 -	> 25 -	> 30 -	> 35 -	> 40 -	> 45 -	> 50 -	> 55 -	> 60 -	> 65 -	> 70	Total
Time	MPH	20 MPH	25 MPH	30 MPH	35 MPH	40 MPH	45 MPH	50 MPH	55 MPH	60 MPH	65 MPH	70 MPH	MPH	
12:00 AM	2	2	3	0	0	0	0	0	0	0	0	0	0	7
1:00	1	0	3	2	0	1	0	0	0	0	0	0	0	7
2:00	0	0	1	0	0	0	0	0	0	0	0	0	0	1
3:00	0	0	3	0	0	0	0	0	0	0	0	0	0	3
4:00	0	0	2	2	0	0	0	0	0	0	0	0	0	4
5:00	2	6	3	6	1	0	0	0	0	0	0	0	0	18
6:00	0	6	10	15	1	0	0	0	0	0	0	0	0	32
7:00	2	8	25	22	3	0	0	0	0	0	0	0	0	60
8:00	2	7	36	24	2	0	0	0	0	0	0	0	0	71
9:00	1	9	33	17	3	0	0	0	0	0	0	0	0	63
10:00	3	8	22	16	2	0	0	0	0	0	0	0	0	51
11:00	6	7	45	25	3	0	0	0	0	0	0	0	0	86
12:00 PM	2	10	43	23	2	0	0	0	0	0	0	0	0	80
1:00	3	3	29	23	4	0	0	0	0	0	0	0	0	62
2:00	4	16	25	35	2	0	0	0	0	0	0	0	0	82
3:00	3	14	34	21	4	0	0	0	0	0	0	0	0	76
4:00	1	22	40	21	3	0	0	0	0	0	0	0	0	87
5:00	3	13	56	26	1	1	0	0	0	0	0	0	0	100
6:00	2	17	43	22	2	0	0	0	0	0	0	0	0	86
7:00	2	8	25	22	2	0	0	0	0	0	0	0	0	59
8:00	0	6	18	8	1	2	0	0	0	0	0	0	0	35
9:00	0	3	14	8	1	0	0	0	0	0	0	0	0	26
10:00	1	3	9	4	0	0	0	0	0	0	0	0	0	17
11:00	0	5	6	1	1	0	0	0	0	0	0	0	0	13
Total	40	173	528	343	38	4	0	0	0	0	0	0	0	1126

Site Code:  
 Station ID:  
 Location 1:  
 Location 2:  
 Latitude:  
 Longitude:  
 Direction: North, Lane 2

File Name:  
 Date Printed:  
 Start Date:  
 End Date:  
 GPS Accuracy:  
 Location Verified:

10/4/2025	0 - 15	> 15 -	> 20 -	> 25 -	> 30 -	> 35 -	> 40 -	> 45 -	> 50 -	> 55 -	> 60 -	> 65 -	> 70	Total
Time	MPH	20 MPH	25 MPH	30 MPH	35 MPH	40 MPH	45 MPH	50 MPH	55 MPH	60 MPH	65 MPH	70 MPH	MPH	
12:00 AM	4	1	4	4	1	0	0	0	0	0	0	0	0	14
1:00	0	0	1	1	0	0	0	0	0	0	0	0	0	2
2:00	0	1	1	0	1	1	0	0	0	0	0	0	0	4
3:00	0	0	2	0	0	0	0	0	0	0	0	0	0	2
4:00	0	0	3	1	0	0	0	0	0	0	0	0	0	4
5:00	0	1	2	0	0	0	0	0	0	0	0	0	0	3
6:00	0	3	4	3	2	0	0	0	0	0	0	0	0	12
7:00	2	1	9	17	1	0	0	0	0	0	0	0	0	30
8:00	5	8	28	10	2	0	0	0	0	0	0	0	0	53
9:00	0	12	34	10	3	1	0	0	0	0	0	0	0	60
10:00	4	13	31	22	4	0	0	0	0	0	0	0	0	74
11:00	7	12	49	13	2	0	0	0	0	0	0	0	0	83
12:00 PM	3	12	42	23	2	0	0	0	0	0	0	0	0	82
1:00	4	17	38	18	2	0	1	0	0	0	0	0	0	80
2:00	4	6	30	20	4	0	0	0	0	0	0	0	0	64
3:00	3	9	38	14	3	0	0	0	0	0	0	0	0	67
4:00	5	5	42	23	3	1	0	0	0	0	0	0	0	79
5:00	4	13	32	16	4	0	0	0	0	0	0	0	0	69
6:00	3	9	36	13	3	0	0	0	0	0	0	0	0	64
7:00	3	7	22	21	1	0	0	0	0	0	0	0	0	54
8:00	1	8	25	11	4	0	0	0	0	0	0	0	0	49
9:00	3	3	14	10	1	0	0	0	0	0	0	0	0	31
10:00	0	2	10	6	0	0	0	0	0	0	0	0	0	18
11:00	0	5	7	5	0	0	0	0	0	0	0	0	0	17
Total	55	148	504	261	43	3	1	0	0	0	0	0	0	1015

Site Code:  
 Station ID:  
 Location 1:  
 Location 2:  
 Latitude:  
 Longitude:  
 Direction: North, Lane 2

File Name:  
 Date Printed:  
 Start Date:  
 End Date:  
 GPS Accuracy:  
 Location Verified:

10/5/2025	0 - 15	> 15 -	> 20 -	> 25 -	> 30 -	> 35 -	> 40 -	> 45 -	> 50 -	> 55 -	> 60 -	> 65 -	> 70	Total
Time	MPH	20 MPH	25 MPH	30 MPH	35 MPH	40 MPH	45 MPH	50 MPH	55 MPH	60 MPH	65 MPH	70 MPH	MPH	
12:00 AM	1	0	5	1	0	0	0	0	0	0	0	0	0	7
1:00	0	1	4	2	0	0	0	0	0	0	0	0	0	7
2:00	0	0	1	0	0	0	0	0	0	0	0	0	0	1
3:00	1	0	3	2	0	0	0	0	0	0	0	0	0	6
4:00	0	0	0	1	0	0	0	0	0	0	0	0	0	1
5:00	0	0	2	2	0	0	0	0	0	0	0	0	0	4
6:00	1	0	9	1	0	0	0	0	0	0	0	0	0	11
7:00	0	2	19	10	0	0	0	0	0	0	0	0	0	31
8:00	0	10	41	18	2	0	0	0	0	0	0	0	0	71
9:00	2	7	35	16	3	0	0	0	0	0	0	0	0	63
10:00	2	10	44	32	5	0	0	0	0	0	0	0	0	93
11:00	3	5	38	26	3	1	0	0	0	0	0	0	0	76
12:00 PM	5	11	40	25	3	1	0	0	0	0	0	0	0	85
1:00	5	7	51	22	1	0	0	0	0	0	0	0	0	86
2:00	3	12	19	31	3	0	0	0	0	0	0	0	0	68
3:00	5	7	29	24	1	0	0	0	0	0	0	0	0	66
4:00	0	7	39	16	1	0	0	0	0	0	0	0	0	63
5:00	4	11	23	18	2	0	0	0	0	0	0	0	0	58
6:00	1	13	26	16	0	1	0	0	0	0	0	0	0	57
7:00	4	10	24	13	1	0	0	0	0	0	0	0	0	52
8:00	2	5	11	8	2	0	0	0	0	0	0	0	0	28
9:00	2	8	10	9	1	0	1	0	0	0	0	0	0	31
10:00	4	4	5	2	0	0	0	0	0	0	0	0	0	15
11:00	2	1	0	0	0	0	0	0	0	0	0	0	0	3
Total	47	131	478	295	28	3	1	0	0	0	0	0	0	983

Site Code:  
 Station ID:  
 Location 1:  
 Location 2:  
 Latitude:  
 Longitude:  
 Direction: North, Lane 2

File Name:  
 Date Printed:  
 Start Date:  
 End Date:  
 GPS Accuracy:  
 Location Verified:

10/6/2025	0 - 15	> 15 -	> 20 -	> 25 -	> 30 -	> 35 -	> 40 -	> 45 -	> 50 -	> 55 -	> 60 -	> 65 -	> 70	Total
Time	MPH	20 MPH	25 MPH	30 MPH	35 MPH	40 MPH	45 MPH	50 MPH	55 MPH	60 MPH	65 MPH	70 MPH	MPH	
12:00 AM	2	4	8	0	0	0	0	0	0	0	0	0	0	14
1:00	1	2	1	1	0	0	0	0	0	0	0	0	0	5
2:00	0	1	0	1	0	0	0	0	0	0	0	0	0	2
3:00	0	0	1	2	0	0	0	0	0	0	0	0	0	3
4:00	0	0	2	2	0	0	0	0	0	0	0	0	0	4
5:00	0	2	4	8	0	0	0	0	0	0	0	0	0	14
6:00	2	6	16	8	1	0	0	0	0	0	0	0	0	33
7:00	3	13	26	11	2	0	0	0	0	0	0	0	0	55
8:00	4	12	40	24	2	0	0	0	0	0	0	0	0	82
9:00	2	11	32	12	2	0	0	0	0	0	0	0	0	59
10:00	3	13	34	13	1	0	0	0	0	0	0	0	0	64
11:00	2	8	27	21	1	0	0	0	0	0	0	0	0	59
12:00 PM	7	5	50	21	2	0	0	0	0	0	0	0	0	85
1:00	1	16	37	19	3	0	0	0	0	0	0	0	0	76
2:00	2	15	34	23	6	0	0	0	0	0	0	0	0	80
3:00	6	21	45	25	5	1	0	0	0	0	0	0	0	103
4:00	6	8	39	26	0	0	0	0	0	0	0	0	0	79
5:00	5	13	43	32	7	0	0	0	0	0	0	0	0	100
6:00	2	11	37	24	1	0	0	0	0	0	0	0	0	75
7:00	4	9	39	8	1	0	0	0	0	0	0	0	0	61
8:00	2	8	14	9	1	0	0	0	0	0	0	0	0	34
9:00	1	0	14	8	0	0	0	0	0	0	0	0	0	23
10:00	1	2	5	3	3	0	0	0	0	0	0	0	0	14
11:00	*	*	*	*	*	*	*	*	*	*	*	*	*	0
Total	56	180	548	301	38	1	0	0	0	0	0	0	0	1124
Grand Total	310	915	3107	1913	247	18	3	0	0	0	0	0	0	6513
Stats		Percentile	15th	50th	85th	95th								
		Speed	18	23	26	29								
	Mean Speed (Average)		23.7											
	10 MPH Pace Speed		21-30											
	Number in Pace		5020											
	Percent in Pace		77.0%											
	Number > 45 MPH		0											
	Percent > 45 MPH		0.0%											

Site Code:  
 Station ID:  
 Location 1:  
 Location 2:  
 Latitude:  
 Longitude:  
 Direction: Combined

File Name:  
 Date Printed:  
 Start Date:  
 End Date:  
 GPS Accuracy:  
 Location Verified:

10/1/2025	0 - 15	> 15 -	> 20 -	> 25 -	> 30 -	> 35 -	> 40 -	> 45 -	> 50 -	> 55 -	> 60 -	> 65 -	> 70	Total
Time	MPH	20 MPH	25 MPH	30 MPH	35 MPH	40 MPH	45 MPH	50 MPH	55 MPH	60 MPH	65 MPH	70 MPH	MPH	
12:00 AM	2	2	4	0	0	0	0	0	0	0	0	0	0	8
1:00	3	3	0	2	0	0	0	0	0	0	0	0	0	8
2:00	0	0	2	1	0	0	0	0	0	0	0	0	0	3
3:00	0	1	4	0	0	0	0	0	0	0	0	0	0	5
4:00	2	1	4	2	1	0	0	0	0	0	0	0	0	10
5:00	0	8	10	5	2	0	0	0	0	0	0	0	0	25
6:00	4	15	21	10	3	0	0	0	0	0	0	0	0	53
7:00	17	30	53	19	1	0	0	0	0	0	0	0	0	120
8:00	8	33	61	26	4	1	0	0	0	0	0	0	0	133
9:00	8	27	51	32	2	1	0	0	0	0	0	0	0	121
10:00	15	36	44	17	6	1	0	0	0	0	0	0	0	119
11:00	5	35	40	31	5	0	0	0	0	0	0	0	0	116
12:00 PM	8	40	58	33	5	0	0	0	0	0	0	0	0	144
1:00	9	37	67	39	1	0	0	0	0	0	0	0	0	153
2:00	11	23	76	36	4	0	0	0	0	0	0	0	0	150
3:00	9	31	73	24	1	1	0	0	0	0	0	0	0	139
4:00	21	42	97	37	5	0	0	0	0	0	0	0	0	202
5:00	12	35	99	55	8	0	1	0	0	0	0	0	0	210
6:00	2	32	105	36	2	0	0	0	0	0	0	0	0	177
7:00	20	30	45	17	4	0	0	0	0	0	0	0	0	116
8:00	2	23	48	22	2	0	1	0	0	0	0	0	0	98
9:00	3	15	30	13	3	0	0	0	0	0	0	0	0	64
10:00	0	8	15	5	0	0	0	0	0	0	0	0	0	28
11:00	3	16	6	3	0	0	0	0	0	0	0	0	0	28
<b>Total</b>	<b>164</b>	<b>523</b>	<b>1013</b>	<b>465</b>	<b>59</b>	<b>4</b>	<b>2</b>	<b>0</b>	<b>0</b>	<b>0</b>	<b>0</b>	<b>0</b>	<b>0</b>	<b>2230</b>

Site Code:  
 Station ID:  
 Location 1:  
 Location 2:  
 Latitude:  
 Longitude:  
 Direction: Combined

File Name:  
 Date Printed:  
 Start Date:  
 End Date:  
 GPS Accuracy:  
 Location Verified:

10/2/2025	0 - 15	> 15 -	> 20 -	> 25 -	> 30 -	> 35 -	> 40 -	> 45 -	> 50 -	> 55 -	> 60 -	> 65 -	> 70	Total
Time	MPH	20 MPH	25 MPH	30 MPH	35 MPH	40 MPH	45 MPH	50 MPH	55 MPH	60 MPH	65 MPH	70 MPH	MPH	
12:00 AM	2	5	2	2	0	0	0	0	0	0	0	0	0	11
1:00	0	2	3	1	0	0	0	0	0	0	0	0	0	6
2:00	1	2	1	2	0	0	0	0	0	0	0	0	0	6
3:00	0	1	3	2	1	0	0	0	0	0	0	0	0	7
4:00	0	5	2	2	0	0	0	0	0	0	0	0	0	9
5:00	2	4	10	10	0	0	0	0	0	0	0	0	0	26
6:00	3	8	20	13	1	0	0	0	0	0	0	0	0	45
7:00	16	36	49	28	3	0	0	0	0	0	0	0	0	132
8:00	7	30	63	21	4	0	0	0	0	0	0	0	0	125
9:00	11	31	49	19	3	0	0	0	0	0	0	0	0	113
10:00	6	30	66	27	3	1	0	0	0	0	0	0	0	133
11:00	6	30	59	35	6	0	0	0	0	0	0	0	0	136
12:00 PM	15	32	57	22	3	0	0	0	0	0	0	0	0	129
1:00	6	40	86	37	2	0	0	0	0	0	0	0	0	171
2:00	7	40	74	31	4	0	0	0	0	0	0	0	0	156
3:00	21	55	67	40	7	0	0	0	0	0	0	0	0	190
4:00	12	41	91	31	8	0	0	0	0	0	0	0	0	183
5:00	10	32	92	44	6	0	1	0	0	0	0	0	0	185
6:00	9	46	73	23	2	0	0	0	0	0	0	0	0	153
7:00	11	29	50	19	1	1	0	0	0	0	0	0	0	111
8:00	2	18	41	21	2	0	0	0	0	0	0	0	0	84
9:00	2	18	29	15	1	0	0	0	0	0	0	0	0	65
10:00	2	10	14	6	0	1	0	0	0	0	0	0	0	33
11:00	0	8	8	2	0	0	0	0	0	0	0	0	0	18
<b>Total</b>	<b>151</b>	<b>553</b>	<b>1009</b>	<b>453</b>	<b>57</b>	<b>3</b>	<b>1</b>	<b>0</b>	<b>0</b>	<b>0</b>	<b>0</b>	<b>0</b>	<b>0</b>	<b>2227</b>

Site Code:  
 Station ID:  
 Location 1:  
 Location 2:  
 Latitude:  
 Longitude:  
 Direction: Combined

File Name:  
 Date Printed:  
 Start Date:  
 End Date:  
 GPS Accuracy:  
 Location Verified:

10/3/2025	0 - 15	> 15 -	> 20 -	> 25 -	> 30 -	> 35 -	> 40 -	> 45 -	> 50 -	> 55 -	> 60 -	> 65 -	> 70	Total
Time	MPH	20 MPH	25 MPH	30 MPH	35 MPH	40 MPH	45 MPH	50 MPH	55 MPH	60 MPH	65 MPH	70 MPH	MPH	
12:00 AM	2	5	5	2	1	0	0	0	0	0	0	0	0	15
1:00	2	0	3	2	0	1	0	0	0	0	0	0	0	8
2:00	0	0	3	0	0	0	0	0	0	0	0	0	0	3
3:00	0	0	4	1	0	0	0	0	0	0	0	0	0	5
4:00	0	1	4	2	0	0	0	0	0	0	0	0	0	7
5:00	2	7	7	6	1	0	0	0	0	0	0	0	0	23
6:00	1	8	19	15	1	0	0	0	0	0	0	0	0	44
7:00	14	26	52	27	3	0	0	0	0	0	0	0	0	122
8:00	6	25	57	30	2	0	0	0	0	0	0	0	0	120
9:00	7	37	52	24	3	0	0	0	0	0	0	0	0	123
10:00	15	33	51	23	2	0	0	0	0	0	0	0	0	124
11:00	15	40	75	30	4	0	0	0	0	0	0	0	0	164
12:00 PM	6	55	78	31	2	1	0	0	0	0	0	0	0	173
1:00	11	27	69	28	4	0	0	0	0	0	0	0	0	139
2:00	14	41	56	37	3	0	0	0	0	0	0	0	0	151
3:00	11	38	78	32	4	0	0	0	0	0	0	0	0	163
4:00	12	57	80	26	3	0	0	0	0	0	0	0	0	178
5:00	8	50	104	36	2	1	0	0	0	0	0	0	0	201
6:00	7	63	79	26	3	0	0	0	0	0	0	0	0	178
7:00	11	31	49	26	3	0	0	0	0	0	0	0	0	120
8:00	3	24	44	12	1	2	0	0	0	0	0	0	0	86
9:00	3	18	26	9	1	1	0	0	0	0	0	0	0	58
10:00	4	10	16	6	0	0	0	0	0	0	0	0	0	36
11:00	3	7	13	3	1	0	0	0	0	0	0	0	0	27
<b>Total</b>	<b>157</b>	<b>603</b>	<b>1024</b>	<b>434</b>	<b>44</b>	<b>6</b>	<b>0</b>	<b>0</b>	<b>0</b>	<b>0</b>	<b>0</b>	<b>0</b>	<b>0</b>	<b>2268</b>

Site Code:  
 Station ID:  
 Location 1:  
 Location 2:  
 Latitude:  
 Longitude:  
 Direction: Combined

File Name:  
 Date Printed:  
 Start Date:  
 End Date:  
 GPS Accuracy:  
 Location Verified:

10/4/2025	0 - 15	> 15 -	> 20 -	> 25 -	> 30 -	> 35 -	> 40 -	> 45 -	> 50 -	> 55 -	> 60 -	> 65 -	> 70	Total
Time	MPH	20 MPH	25 MPH	30 MPH	35 MPH	40 MPH	45 MPH	50 MPH	55 MPH	60 MPH	65 MPH	70 MPH	MPH	
12:00 AM	5	3	4	4	1	0	0	0	0	0	0	0	0	17
1:00	0	4	3	2	0	0	0	0	0	0	0	0	0	9
2:00	0	2	3	0	1	1	0	0	0	0	0	0	0	7
3:00	1	0	2	0	0	0	0	0	0	0	0	0	0	3
4:00	1	1	5	1	0	0	1	0	0	0	0	0	0	9
5:00	0	1	4	1	0	0	0	0	0	0	0	0	0	6
6:00	0	7	6	5	2	0	0	0	0	0	0	0	0	20
7:00	4	4	18	20	1	0	0	0	0	0	0	0	0	47
8:00	6	16	37	10	3	0	0	0	0	0	0	0	0	72
9:00	6	35	60	13	3	1	0	0	0	0	0	0	0	118
10:00	9	45	68	28	5	0	0	0	0	0	0	0	0	155
11:00	13	51	74	20	2	0	0	0	0	0	0	0	0	160
12:00 PM	15	48	80	35	2	0	0	0	0	0	0	0	0	180
1:00	15	52	71	23	2	0	1	0	0	0	0	0	0	164
2:00	16	28	57	24	4	1	0	0	0	0	0	0	0	130
3:00	9	47	59	17	3	0	0	0	0	0	0	0	0	135
4:00	12	29	79	26	4	1	0	0	0	0	0	0	0	151
5:00	8	61	63	22	5	0	0	0	0	0	0	0	0	159
6:00	10	45	62	19	3	0	0	0	0	0	0	0	0	139
7:00	9	30	45	26	1	0	0	0	0	0	0	0	0	111
8:00	13	31	46	13	4	0	0	0	0	0	0	0	0	107
9:00	6	12	33	14	1	0	0	0	0	0	0	0	0	66
10:00	3	14	20	8	0	0	0	0	0	0	0	0	0	45
11:00	2	15	16	7	0	0	0	0	0	0	0	0	0	40
Total	163	581	915	338	47	4	2	0	0	0	0	0	0	2050

Site Code:  
 Station ID:  
 Location 1:  
 Location 2:  
 Latitude:  
 Longitude:  
 Direction: Combined

File Name:  
 Date Printed:  
 Start Date:  
 End Date:  
 GPS Accuracy:  
 Location Verified:

10/5/2025	0 - 15	> 15 -	> 20 -	> 25 -	> 30 -	> 35 -	> 40 -	> 45 -	> 50 -	> 55 -	> 60 -	> 65 -	> 70	Total
Time	MPH	20 MPH	25 MPH	30 MPH	35 MPH	40 MPH	45 MPH	50 MPH	55 MPH	60 MPH	65 MPH	70 MPH	MPH	
12:00 AM	2	8	8	1	0	0	0	0	0	0	0	0	0	19
1:00	2	3	5	5	0	0	0	0	0	0	0	0	0	15
2:00	1	1	1	0	0	0	0	0	0	0	0	0	0	3
3:00	3	0	3	3	0	0	0	0	0	0	0	0	0	9
4:00	0	3	0	1	0	0	0	0	0	0	0	0	0	4
5:00	0	0	4	3	0	0	0	0	0	0	0	0	0	7
6:00	3	4	10	1	0	0	0	0	0	0	0	0	0	18
7:00	5	7	23	10	0	0	0	0	0	0	0	0	0	45
8:00	6	27	56	21	2	0	0	0	0	0	0	0	0	112
9:00	11	33	58	20	3	0	0	0	0	0	0	0	0	125
10:00	11	46	83	41	7	0	0	0	0	0	0	0	0	188
11:00	13	29	66	32	4	1	0	0	0	0	0	0	0	145
12:00 PM	13	59	93	31	3	1	0	0	0	0	0	0	0	200
1:00	15	44	93	28	1	0	0	0	0	0	0	0	0	181
2:00	7	37	45	42	4	0	0	0	0	0	0	0	0	135
3:00	16	22	62	30	1	0	0	0	0	0	0	0	0	131
4:00	10	31	66	25	1	0	0	0	0	0	0	0	0	133
5:00	10	35	49	24	3	0	0	0	0	0	0	0	0	121
6:00	10	40	58	19	1	1	0	0	0	0	0	0	0	129
7:00	12	24	44	17	2	0	0	0	0	0	0	0	0	99
8:00	11	29	26	10	2	0	0	0	0	0	0	0	0	78
9:00	3	20	23	9	1	0	1	0	0	0	0	0	0	57
10:00	9	14	8	2	0	0	0	0	0	0	0	0	0	33
11:00	4	10	5	0	0	0	0	0	0	0	0	0	0	19
<b>Total</b>	<b>177</b>	<b>526</b>	<b>889</b>	<b>375</b>	<b>35</b>	<b>3</b>	<b>1</b>	<b>0</b>	<b>0</b>	<b>0</b>	<b>0</b>	<b>0</b>	<b>0</b>	<b>2006</b>

Site Code:  
 Station ID:  
 Location 1:  
 Location 2:  
 Latitude:  
 Longitude:  
 Direction: Combined

File Name:  
 Date Printed:  
 Start Date:  
 End Date:  
 GPS Accuracy:  
 Location Verified:

10/6/2025	0 - 15	> 15 -	> 20 -	> 25 -	> 30 -	> 35 -	> 40 -	> 45 -	> 50 -	> 55 -	> 60 -	> 65 -	> 70	Total
Time	MPH	20 MPH	25 MPH	30 MPH	35 MPH	40 MPH	45 MPH	50 MPH	55 MPH	60 MPH	65 MPH	70 MPH	MPH	
12:00 AM	3	7	10	1	0	0	0	0	0	0	0	0	0	21
1:00	3	4	3	2	2	0	0	0	0	0	0	0	0	14
2:00	0	2	1	1	0	0	0	0	0	0	0	0	0	4
3:00	0	1	2	3	0	0	0	0	0	0	0	0	0	6
4:00	0	5	4	2	0	0	0	0	0	0	0	0	0	11
5:00	0	6	10	8	0	0	0	0	0	0	0	0	0	24
6:00	7	14	22	10	1	0	0	0	0	0	0	0	0	54
7:00	17	42	38	14	3	0	0	0	0	0	0	0	0	114
8:00	9	37	68	28	2	0	0	0	0	0	0	0	0	144
9:00	7	32	57	21	3	0	0	0	0	0	0	0	0	120
10:00	6	33	60	16	1	0	1	0	0	0	0	0	0	117
11:00	17	39	63	30	1	0	0	0	0	0	0	0	0	150
12:00 PM	25	26	80	26	3	0	0	0	0	0	0	0	0	160
1:00	9	59	69	24	3	0	0	0	0	0	0	0	0	164
2:00	15	47	56	28	6	0	0	0	0	0	0	0	0	152
3:00	12	62	77	31	5	1	1	0	0	0	0	0	0	189
4:00	13	40	78	35	0	0	0	0	0	0	0	0	0	166
5:00	14	45	93	51	7	0	0	0	0	0	0	0	0	210
6:00	6	49	76	32	1	1	0	0	0	0	0	0	0	165
7:00	15	40	54	10	1	0	0	0	0	0	0	0	0	120
8:00	7	28	29	12	1	0	0	0	0	0	0	0	0	77
9:00	7	9	27	8	0	0	0	0	0	0	0	0	0	51
10:00	1	9	12	3	4	0	0	0	0	0	0	0	0	29
11:00	*	*	*	*	*	*	*	*	*	*	*	*	*	0
<b>Total</b>	<b>193</b>	<b>636</b>	<b>989</b>	<b>396</b>	<b>44</b>	<b>2</b>	<b>2</b>	<b>0</b>	<b>0</b>	<b>0</b>	<b>0</b>	<b>0</b>	<b>0</b>	<b>2262</b>
<b>Grand Total</b>	<b>1005</b>	<b>3422</b>	<b>5839</b>	<b>2461</b>	<b>286</b>	<b>22</b>	<b>8</b>	<b>0</b>	<b>0</b>	<b>0</b>	<b>0</b>	<b>0</b>	<b>0</b>	<b>13043</b>
Stats		Percentile	15th	50th	85th	95th								
		Speed	16	21	25	28								
Mean Speed (Average)			21.9											
10 MPH Pace Speed			16-25											
Number in Pace			9261											
Percent in Pace			71.0%											
Number > 45 MPH			0											
Percent > 45 MPH			0.0%											

72nd ave between 69th stand 78th st

Site Code:  
 Station ID:  
 Location 1:  
 Location 2:  
 Latitude:  
 Longitude:

File Name:  
 Date Printed:  
 Start Date:  
 End Date:  
 GPS Accuracy:  
 Location Verified:

10/1/2025 Time	South, Lane 1	North, Lane 2	Total
12:00 AM	4	4	8
1:00	4	4	8
2:00	1	2	3
3:00	3	2	5
4:00	6	4	10
5:00	7	18	25
6:00	17	36	53
7:00	57	63	120
8:00	58	75	133
9:00	65	56	121
10:00	61	58	119
11:00	60	56	116
12:00 PM	73	71	144
1:00	70	83	153
2:00	62	88	150
3:00	67	72	139
4:00	107	95	202
5:00	97	113	210
6:00	83	94	177
7:00	64	52	116
8:00	51	47	98
9:00	38	26	64
10:00	19	9	28
11:00	19	9	28
Total	1093	1137	2230
Percent	49.0%	51.0%	
AM Peak	9:00	8:00	8:00
Volume	65	75	133
PM Peak	4:00	5:00	5:00
Volume	107	113	210

Site Code:  
 Station ID:  
 Location 1:  
 Location 2:  
 Latitude:  
 Longitude:

File Name:  
 Date Printed:  
 Start Date:  
 End Date:  
 GPS Accuracy:  
 Location Verified:

10/2/2025 Time	South, Lane 1	North, Lane 2	Total
12:00 AM	4	7	11
1:00	2	4	6
2:00	3	3	6
3:00	3	4	7
4:00	6	3	9
5:00	7	19	26
6:00	16	29	45
7:00	60	72	132
8:00	57	68	125
9:00	56	57	113
10:00	60	73	133
11:00	71	65	136
12:00 PM	72	57	129
1:00	85	86	171
2:00	80	76	156
3:00	89	101	190
4:00	87	96	183
5:00	81	104	185
6:00	81	72	153
7:00	72	39	111
8:00	41	43	84
9:00	40	25	65
10:00	16	17	33
11:00	10	8	18
Total	1099	1128	2227
Percent	49.3%	50.7%	
AM Peak	11:00	10:00	11:00
Volume	71	73	136
PM Peak	3:00	5:00	3:00
Volume	89	104	190

Site Code:  
 Station ID:  
 Location 1:  
 Location 2:  
 Latitude:  
 Longitude:

File Name:  
 Date Printed:  
 Start Date:  
 End Date:  
 GPS Accuracy:  
 Location Verified:

10/3/2025 Time	South, Lane 1	North, Lane 2	Total
12:00 AM	8	7	15
1:00	1	7	8
2:00	2	1	3
3:00	2	3	5
4:00	3	4	7
5:00	5	18	23
6:00	12	32	44
7:00	62	60	122
8:00	49	71	120
9:00	60	63	123
10:00	73	51	124
11:00	78	86	164
12:00 PM	93	80	173
1:00	77	62	139
2:00	69	82	151
3:00	87	76	163
4:00	91	87	178
5:00	101	100	201
6:00	92	86	178
7:00	61	59	120
8:00	51	35	86
9:00	32	26	58
10:00	19	17	36
11:00	14	13	27
Total	1142	1126	2268
Percent	50.4%	49.6%	
AM Peak	11:00	11:00	11:00
Volume	78	86	164
PM Peak	5:00	5:00	5:00
Volume	101	100	201

72nd ave between 69th st and 78th st

Site Code:  
 Station ID:  
 Location 1:  
 Location 2:  
 Latitude:  
 Longitude:

File Name:  
 Date Printed:  
 Start Date:  
 End Date:  
 GPS Accuracy:  
 Location Verified:

10/4/2025 Time	South, Lane 1	North, Lane 2	Total
12:00 AM	3	14	17
1:00	7	2	9
2:00	3	4	7
3:00	1	2	3
4:00	5	4	9
5:00	3	3	6
6:00	8	12	20
7:00	17	30	47
8:00	19	53	72
9:00	58	60	118
10:00	81	74	155
11:00	77	83	160
12:00 PM	98	82	180
1:00	84	80	164
2:00	66	64	130
3:00	68	67	135
4:00	72	79	151
5:00	90	69	159
6:00	75	64	139
7:00	57	54	111
8:00	58	49	107
9:00	35	31	66
10:00	27	18	45
11:00	23	17	40
Total	1035	1015	2050
Percent	50.5%	49.5%	
AM Peak	10:00	11:00	11:00
Volume	81	83	160
PM Peak	12:00 PM	12:00 PM	12:00 PM
Volume	98	82	180

Site Code:  
 Station ID:  
 Location 1:  
 Location 2:  
 Latitude:  
 Longitude:

File Name:  
 Date Printed:  
 Start Date:  
 End Date:  
 GPS Accuracy:  
 Location Verified:

10/5/2025 Time	South, Lane 1	North, Lane 2	Total
12:00 AM	12	7	19
1:00	8	7	15
2:00	2	1	3
3:00	3	6	9
4:00	3	1	4
5:00	3	4	7
6:00	7	11	18
7:00	14	31	45
8:00	41	71	112
9:00	62	63	125
10:00	95	93	188
11:00	69	76	145
12:00 PM	115	85	200
1:00	95	86	181
2:00	67	68	135
3:00	65	66	131
4:00	70	63	133
5:00	63	58	121
6:00	72	57	129
7:00	47	52	99
8:00	50	28	78
9:00	26	31	57
10:00	18	15	33
11:00	16	3	19
Total	1023	983	2006
Percent	51.0%	49.0%	
AM Peak	10:00	10:00	10:00
Volume	95	93	188
PM Peak	12:00 PM	1:00	12:00 PM
Volume	115	86	200

Site Code:  
 Station ID:  
 Location 1:  
 Location 2:  
 Latitude:  
 Longitude:

File Name:  
 Date Printed:  
 Start Date:  
 End Date:  
 GPS Accuracy:  
 Location Verified:

10/6/2025 Time	South, Lane 1	North, Lane 2	Total
12:00 AM	7	14	21
1:00	9	5	14
2:00	2	2	4
3:00	3	3	6
4:00	7	4	11
5:00	10	14	24
6:00	21	33	54
7:00	59	55	114
8:00	62	82	144
9:00	61	59	120
10:00	53	64	117
11:00	91	59	150
12:00 PM	75	85	160
1:00	88	76	164
2:00	72	80	152
3:00	86	103	189
4:00	87	79	166
5:00	110	100	210
6:00	90	75	165
7:00	59	61	120
8:00	43	34	77
9:00	28	23	51
10:00	15	14	29
11:00	*	*	0
Total	1138	1124	2262
Percent	50.3%	49.7%	
AM Peak	11:00	8:00	11:00
Volume	91	82	150
PM Peak	5:00	3:00	5:00
Volume	110	103	210
Grand Total	6530	6513	13043
Percent	50.1%	49.9%	
ADT		ADT: 2,178	ADT: 2,178

# Intersection Turning Movement Counts

The following pages show the data collected at intersections. Data was collected between on October 4, 5 and 7, 2025



ALL TRAFFIC DATA SERVICES

(303) 216-2439

www.alltrafficdata.net

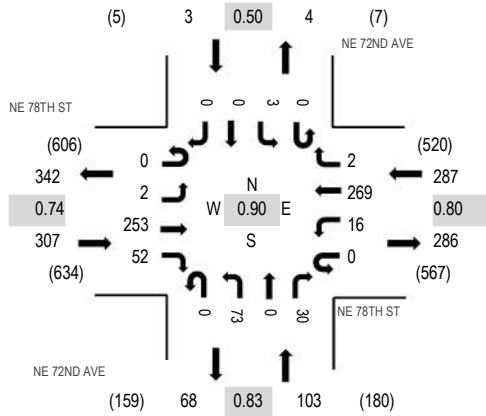
Location: 1 NE 72ND AVE & NE 78TH ST AM

Date: Tuesday, October 7, 2025

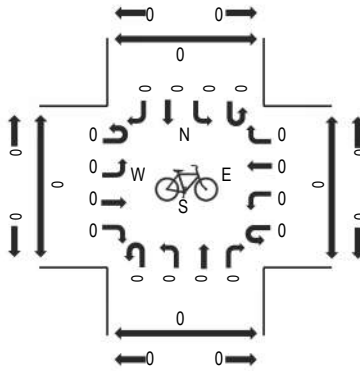
Peak Hour: 07:30 AM - 08:30 AM

Peak 15-Minutes: 08:00 AM - 08:15 AM

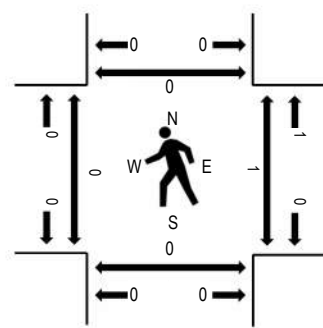
### Peak Hour - Motorized Vehicles



### Peak Hour - Bicycles



### Peak Hour - Pedestrians



Note: Total study counts contained in parentheses.

### Traffic Counts - Motorized Vehicles

Interval Start Time	NE 78TH ST Eastbound				NE 78TH ST Westbound				NE 72ND AVE Northbound				NE 72ND AVE Southbound				Total	Rolling Hour	Pedestrian Crossings			
	U-Turn	Left	Thru	Right	U-Turn	Left	Thru	Right	U-Turn	Left	Thru	Right	U-Turn	Left	Thru	Right			West	East	South	North
7:30 AM	0	0	50	8	0	9	75	0	0	19	0	6	0	0	0	0	167	700	0	0	0	0
7:45 AM	0	0	61	14	0	3	85	2	0	20	0	4	0	0	0	0	189	671	0	0	0	0
8:00 AM	0	2	83	15	0	1	61	0	0	20	0	11	0	1	0	0	194	643	0	0	0	0
8:15 AM	0	0	59	15	0	3	48	0	0	14	0	9	0	2	0	0	150	594	0	1	0	0
8:30 AM	0	1	55	17	0	3	49	0	0	10	0	3	0	0	0	0	138	639	0	0	0	1
8:45 AM	0	0	58	13	0	5	61	1	0	15	0	7	0	0	0	1	161		0	0	0	0
9:00 AM	0	0	61	12	0	5	48	0	0	14	0	5	0	0	0	0	145		0	3	0	0
9:15 AM	0	0	82	28	0	8	52	1	0	13	0	10	0	0	0	1	195		0	3	0	0
Count Total	0	3	509	122	0	37	479	4	0	125	0	55	0	3	0	2	1,339		0	7	0	1
Peak Hour	0	2	253	52	0	16	269	2	0	73	0	30	0	3	0	0	700		0	1	0	0



ALL TRAFFIC DATA SERVICES

(303) 216-2439

www.alltrafficdata.net

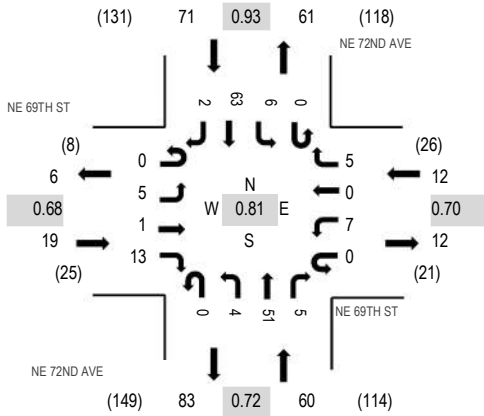
Location: 2 NE 72ND AVE & NE 69TH ST AM

Date: Tuesday, October 7, 2025

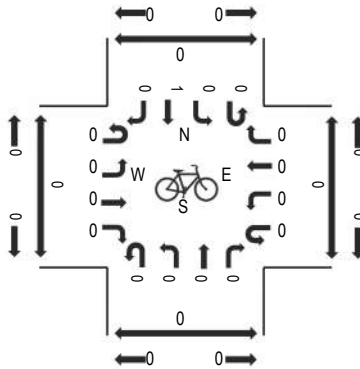
Peak Hour: 07:30 AM - 08:30 AM

Peak 15-Minutes: 08:00 AM - 08:15 AM

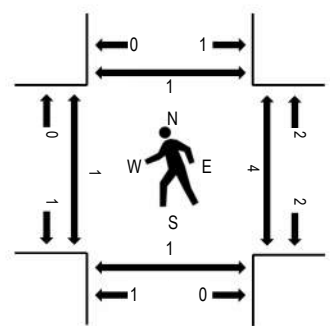
### Peak Hour - Motorized Vehicles



### Peak Hour - Bicycles



### Peak Hour - Pedestrians



Note: Total study counts contained in parentheses.

### Traffic Counts - Motorized Vehicles

Interval Start Time	NE 69TH ST Eastbound				NE 69TH ST Westbound				NE 72ND AVE Northbound				NE 72ND AVE Southbound				Total	Rolling Hour	Pedestrian Crossings			
	U-Turn	Left	Thru	Right	U-Turn	Left	Thru	Right	U-Turn	Left	Thru	Right	U-Turn	Left	Thru	Right			West	East	South	North
7:30 AM	0	0	0	2	0	0	0	2	0	0	6	2	0	1	17	1	31	162	0	0	0	0
7:45 AM	0	1	0	4	0	2	0	2	0	2	18	0	0	1	16	0	46	160	0	2	1	0
8:00 AM	0	2	1	4	0	4	0	0	0	1	17	2	0	3	15	1	50	155	1	2	0	0
8:15 AM	0	2	0	3	0	1	0	1	0	1	10	1	0	1	15	0	35	133	0	0	0	1
8:30 AM	0	0	0	2	0	0	0	3	0	0	9	0	0	1	14	0	29	134	0	1	1	0
8:45 AM	0	0	0	0	0	3	0	1	0	1	20	1	0	2	13	0	41		0	4	0	0
9:00 AM	0	1	0	2	0	1	0	1	0	1	10	1	0	0	11	0	28		0	1	0	0
9:15 AM	0	0	0	1	0	2	0	3	0	0	9	2	0	2	17	0	36		0	3	0	0
Count Total	0	6	1	18	0	13	0	13	0	6	99	9	0	11	118	2	296		1	13	2	1
Peak Hour	0	5	1	13	0	7	0	5	0	4	51	5	0	6	63	2	162		1	4	1	1



(303) 216-2439  
www.alltrafficdata.net

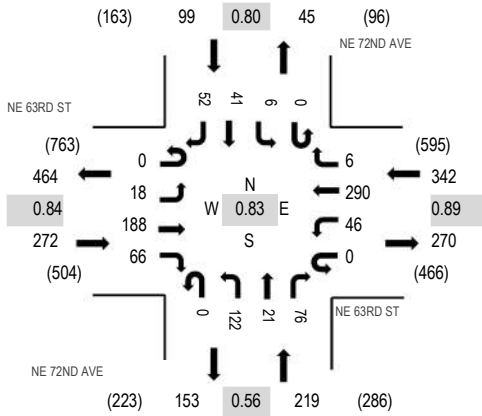
**Location:** 3 NE 72ND AVE & NE 63RD ST AM

**Date:** Tuesday, October 7, 2025

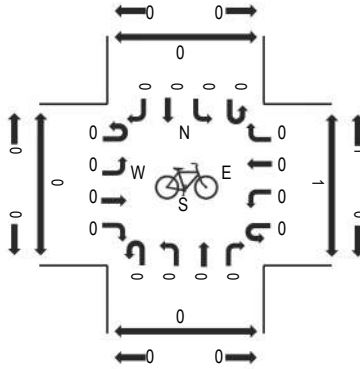
**Peak Hour:** 07:30 AM - 08:30 AM

**Peak 15-Minutes:** 07:45 AM - 08:00 AM

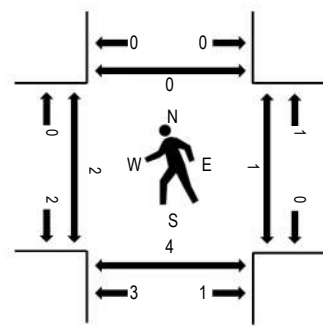
**Peak Hour - Motorized Vehicles**



**Peak Hour - Bicycles**



**Peak Hour - Pedestrians**



Note: Total study counts contained in parentheses.

**Traffic Counts - Motorized Vehicles**

Interval Start Time	NE 63RD ST Eastbound				NE 63RD ST Westbound				NE 72ND AVE Northbound				NE 72ND AVE Southbound				Total	Rolling Hour	Pedestrian Crossings			
	U-Turn	Left	Thru	Right	U-Turn	Left	Thru	Right	U-Turn	Left	Thru	Right	U-Turn	Left	Thru	Right			West	East	South	North
7:30 AM	0	5	39	16	0	10	79	1	0	16	0	5	0	1	13	9	194	932	0	0	3	0
7:45 AM	0	4	53	24	0	19	75	2	0	41	5	30	0	0	11	16	280	881	0	1	1	0
8:00 AM	0	2	48	14	0	13	64	1	0	51	13	33	0	5	11	15	270	775	1	0	0	0
8:15 AM	0	7	48	12	0	4	72	2	0	14	3	8	0	0	6	12	188	667	1	0	0	0
8:30 AM	0	6	37	5	0	6	58	1	0	5	0	5	0	2	6	12	143	616	0	0	0	0
8:45 AM	0	13	51	6	0	5	63	4	0	17	2	2	0	2	4	5	174		0	0	0	0
9:00 AM	0	7	51	6	0	6	56	2	0	14	2	1	0	3	7	7	162		1	1	1	0
9:15 AM	0	5	37	8	0	4	44	4	0	12	5	2	0	3	7	6	137		1	3	0	1
Count Total	0	49	364	91	0	67	511	17	0	170	30	86	0	16	65	82	1,548		4	5	5	1
Peak Hour	0	18	188	66	0	46	290	6	0	122	21	76	0	6	41	52	932		2	1	4	0

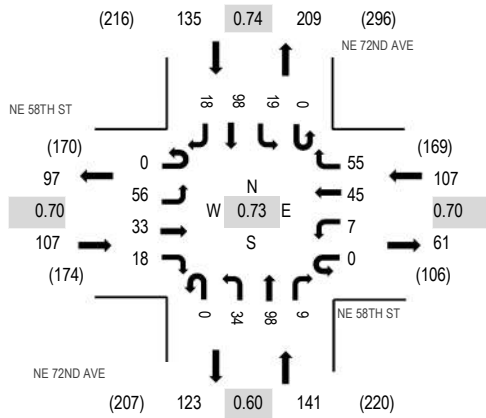
**Location:** 4 NE 72ND AVE & NE 58TH ST AM

**Date:** Tuesday, October 7, 2025

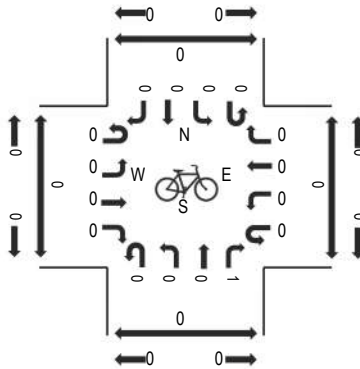
**Peak Hour:** 07:30 AM - 08:30 AM

**Peak 15-Minutes:** 07:45 AM - 08:00 AM

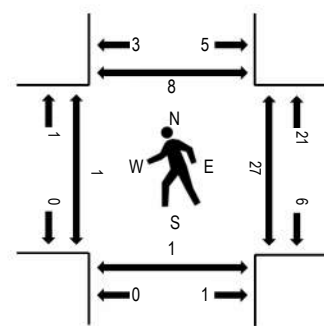
### Peak Hour - Motorized Vehicles



### Peak Hour - Bicycles



### Peak Hour - Pedestrians



Note: Total study counts contained in parentheses.

### Traffic Counts - Motorized Vehicles

Interval Start Time	NE 58TH ST Eastbound				NE 58TH ST Westbound				NE 72ND AVE Northbound				NE 72ND AVE Southbound				Total	Rolling Hour	Pedestrian Crossings			
	U-Turn	Left	Thru	Right	U-Turn	Left	Thru	Right	U-Turn	Left	Thru	Right	U-Turn	Left	Thru	Right			West	East	South	North
7:30 AM	0	15	5	2	0	0	14	11	0	7	19	2	0	0	14	1	90	490	0	12	0	3
7:45 AM	0	22	6	6	0	1	13	24	0	13	42	4	0	6	26	5	168	484	1	14	1	4
8:00 AM	0	16	15	7	0	3	12	16	0	9	21	3	0	6	33	8	149	398	0	1	0	0
8:15 AM	0	3	7	3	0	3	6	4	0	5	16	0	0	7	25	4	83	308	0	0	0	1
8:30 AM	0	7	9	5	0	2	16	1	0	10	11	3	0	4	10	6	84	289	1	12	0	2
8:45 AM	0	4	8	6	0	2	11	4	0	5	17	2	0	3	14	6	82		0	3	0	0
9:00 AM	0	5	4	6	0	1	6	3	0	3	15	0	0	1	12	3	59		0	3	0	3
9:15 AM	0	2	8	3	0	4	5	7	0	1	11	1	0	2	19	1	64		0	3	0	0
Count Total	0	74	62	38	0	16	83	70	0	53	152	15	0	29	153	34	779		2	48	1	13
Peak Hour	0	56	33	18	0	7	45	55	0	34	98	9	0	19	98	18	490		1	27	1	8



(303) 216-2439  
www.alltrafficdata.net

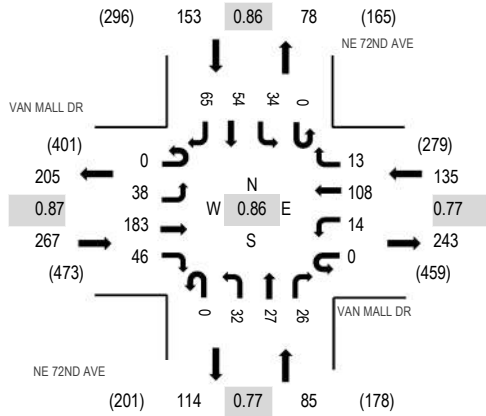
Location: 5 NE 72ND AVE & VAN MALL DR AM

Date: Tuesday, October 7, 2025

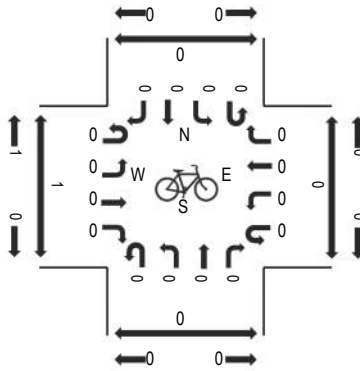
Peak Hour: 08:00 AM - 09:00 AM

Peak 15-Minutes: 08:45 AM - 09:00 AM

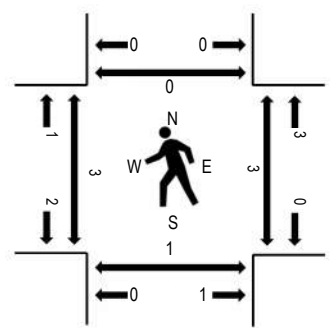
**Peak Hour - Motorized Vehicles**



**Peak Hour - Bicycles**



**Peak Hour - Pedestrians**



Note: Total study counts contained in parentheses.

**Traffic Counts - Motorized Vehicles**

Interval Start Time	VAN MALL DR Eastbound				VAN MALL DR Westbound				NE 72ND AVE Northbound				NE 72ND AVE Southbound				Total	Rolling Hour	Pedestrian Crossings			
	U-Turn	Left	Thru	Right	U-Turn	Left	Thru	Right	U-Turn	Left	Thru	Right	U-Turn	Left	Thru	Right			West	East	South	North
7:30 AM	0	7	30	4	0	5	23	6	0	5	6	2	0	8	10	16	122	617	2	2	1	0
7:45 AM	0	11	45	8	0	7	19	11	0	13	11	6	0	11	17	20	179	633	1	0	1	0
8:00 AM	0	11	40	16	0	1	24	5	0	6	10	7	0	9	17	18	164	640	0	0	1	0
8:15 AM	0	9	48	4	0	4	23	3	0	5	7	9	0	13	11	16	152	622	1	0	0	0
8:30 AM	0	11	48	3	0	3	23	1	0	7	5	6	0	4	12	15	138	609	1	1	0	0
8:45 AM	0	7	47	23	0	6	38	4	0	14	5	4	0	8	14	16	186		1	2	0	0
9:00 AM	0	3	36	7	0	5	22	4	0	12	8	10	0	7	12	20	146		1	4	2	0
9:15 AM	0	6	44	5	0	1	32	9	0	8	5	7	0	10	6	6	139		0	0	0	0
Count Total	0	65	338	70	0	32	204	43	0	70	57	51	0	70	99	127	1,226		7	9	5	0
Peak Hour	0	38	183	46	0	14	108	13	0	32	27	26	0	34	54	65	640		3	3	1	0



(303) 216-2439  
www.alltrafficdata.net

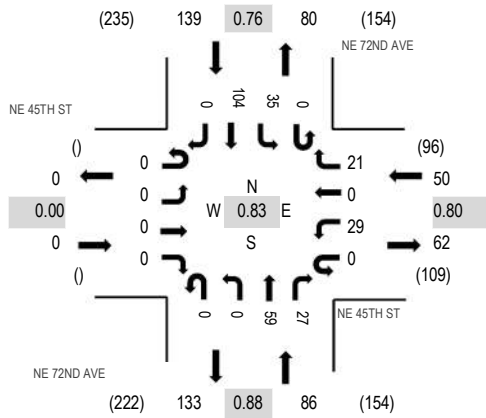
**Location:** 6 NE 72ND AVE & NE 45TH ST AM

**Date:** Tuesday, October 7, 2025

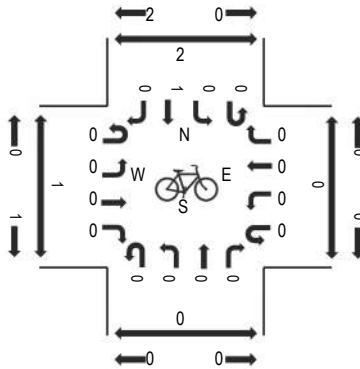
**Peak Hour:** 08:00 AM - 09:00 AM

**Peak 15-Minutes:** 08:45 AM - 09:00 AM

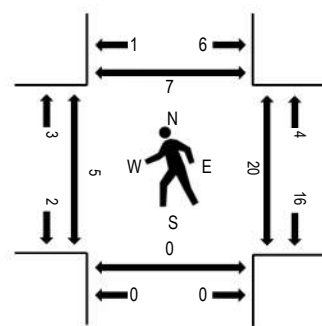
**Peak Hour - Motorized Vehicles**



**Peak Hour - Bicycles**



**Peak Hour - Pedestrians**



Note: Total study counts contained in parentheses.

**Traffic Counts - Motorized Vehicles**

Interval Start Time	NE 45TH ST Eastbound				NE 45TH ST Westbound				NE 72ND AVE Northbound				NE 72ND AVE Southbound				Total	Rolling Hour	Pedestrian Crossings			
	U-Turn	Left	Thru	Right	U-Turn	Left	Thru	Right	U-Turn	Left	Thru	Right	U-Turn	Left	Thru	Right			West	East	South	North
7:30 AM	0	0	0	0	0	8	0	8	0	0	6	8	0	6	19	0	55	248	32	1	0	7
7:45 AM	0	0	0	0	0	4	0	7	0	0	15	6	0	9	20	0	61	253	0	0	0	0
8:00 AM	0	0	0	0	0	5	0	5	0	0	12	6	0	9	33	0	70	275	1	1	0	3
8:15 AM	0	0	0	0	0	8	0	6	0	0	15	7	0	10	16	0	62	262	1	2	0	1
8:30 AM	0	0	0	0	0	10	0	5	0	0	13	7	0	6	19	0	60	237	2	5	0	3
8:45 AM	0	0	0	0	0	6	0	5	0	0	19	7	0	10	36	0	83		1	12	0	0
9:00 AM	0	0	0	0	0	4	0	6	0	0	21	2	0	5	19	0	57		1	0	0	1
9:15 AM	0	0	0	0	1	4	0	4	0	0	7	3	0	7	11	0	37		1	1	0	1
Count Total	0	0	0	0	1	49	0	46	0	0	108	46	0	62	173	0	485		39	22	0	16
Peak Hour	0	0	0	0	0	29	0	21	0	0	59	27	0	35	104	0	275		5	20	0	7



(303) 216-2439  
www.alltrafficdata.net

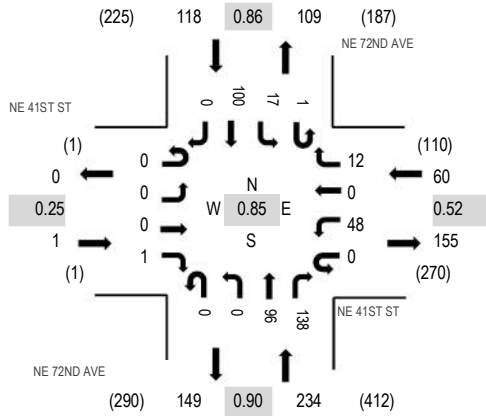
Location: 7 NE 72ND AVE & NE 41ST ST AM

Date: Tuesday, October 7, 2025

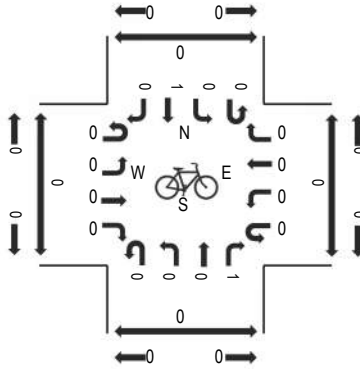
Peak Hour: 08:00 AM - 09:00 AM

Peak 15-Minutes: 08:45 AM - 09:00 AM

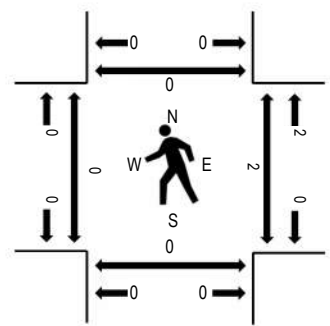
### Peak Hour - Motorized Vehicles



### Peak Hour - Bicycles



### Peak Hour - Pedestrians



Note: Total study counts contained in parentheses.

### Traffic Counts - Motorized Vehicles

Interval Start Time	NE 41ST ST Eastbound				NE 41ST ST Westbound				NE 72ND AVE Northbound				NE 72ND AVE Southbound				Total	Rolling Hour	Pedestrian Crossings			
	U-Turn	Left	Thru	Right	U-Turn	Left	Thru	Right	U-Turn	Left	Thru	Right	U-Turn	Left	Thru	Right			West	East	South	North
7:30 AM	0	0	0	0	0	11	0	0	0	0	20	22	0	5	26	0	84	388	1	0	0	0
7:45 AM	0	0	0	0	0	9	0	2	0	0	18	40	0	1	30	0	100	391	0	0	0	1
8:00 AM	0	0	0	0	0	5	0	0	0	0	15	50	0	8	30	0	108	413	0	0	0	0
8:15 AM	0	0	0	0	0	7	0	1	0	0	21	37	0	1	29	0	96	404	0	0	0	0
8:30 AM	0	0	0	1	0	11	0	0	0	0	25	24	1	3	22	0	87	360	0	2	0	0
8:45 AM	0	0	0	0	0	25	0	11	0	0	35	27	0	5	19	0	122		0	0	0	0
9:00 AM	0	0	0	0	0	17	0	3	0	0	22	25	0	2	30	0	99		1	0	0	1
9:15 AM	0	0	0	0	0	7	0	1	0	0	12	19	0	1	11	1	52		1	0	0	0
Count Total	0	0	0	1	0	92	0	18	0	0	168	244	1	26	197	1	748		3	2	0	2
Peak Hour	0	0	0	1	0	48	0	12	0	0	96	138	1	17	100	0	413		0	2	0	0



ALL TRAFFIC DATA SERVICES

(303) 216-2439

www.alltrafficdata.net

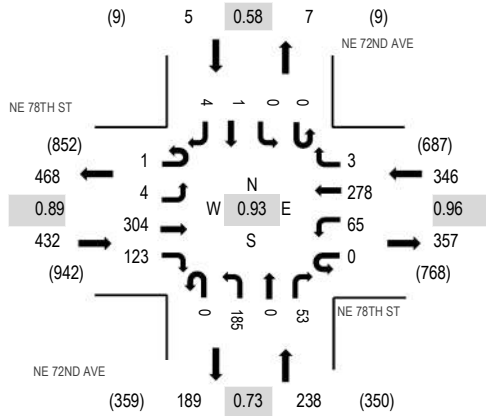
Location: 1 NE 72ND AVE & NE 78TH ST PM

Date: Tuesday, October 7, 2025

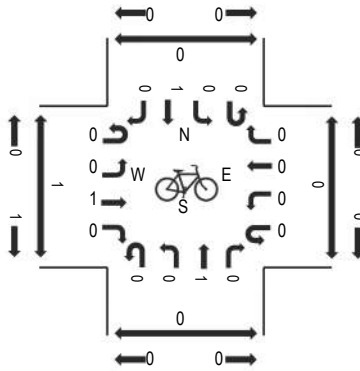
Peak Hour: 05:00 PM - 06:00 PM

Peak 15-Minutes: 05:00 PM - 05:15 PM

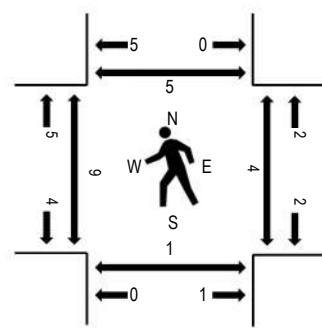
Peak Hour - Motorized Vehicles



Peak Hour - Bicycles



Peak Hour - Pedestrians



Note: Total study counts contained in parentheses.

Traffic Counts - Motorized Vehicles

Interval Start Time	NE 78TH ST Eastbound				NE 78TH ST Westbound				NE 72ND AVE Northbound				NE 72ND AVE Southbound				Total	Rolling Hour	Pedestrian Crossings			
	U-Turn	Left	Thru	Right	U-Turn	Left	Thru	Right	U-Turn	Left	Thru	Right	U-Turn	Left	Thru	Right			West	East	South	North
4:00 PM	0	1	112	31	0	5	80	0	0	14	0	4	0	0	0	1	248	967	0	0	0	0
4:15 PM	0	0	77	40	0	8	75	0	0	14	0	10	0	1	0	0	225	992	0	0	0	0
4:30 PM	0	0	99	26	0	11	73	0	0	18	1	11	0	0	0	0	239	1,011	0	0	0	0
4:45 PM	0	0	86	38	0	11	78	0	0	29	0	11	0	0	0	2	255	1,004	0	1	0	0
5:00 PM	1	3	89	31	0	20	72	1	0	39	0	14	0	0	0	3	273	1,021	0	0	0	0
5:15 PM	0	1	72	34	0	17	71	0	0	34	0	13	0	0	1	1	244		5	1	0	0
5:30 PM	0	0	59	31	0	17	69	0	0	40	0	16	0	0	0	0	232		4	3	1	5
5:45 PM	0	0	84	27	0	11	66	2	0	72	0	10	0	0	0	0	272		0	0	0	0
Count Total	1	5	678	258	0	100	584	3	0	260	1	89	0	1	1	7	1,988		9	5	1	5
Peak Hour	1	4	304	123	0	65	278	3	0	185	0	53	0	0	1	4	1,021		9	4	1	5



(303) 216-2439  
www.alltrafficdata.net

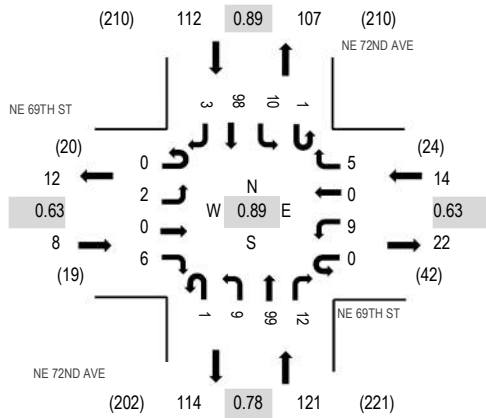
**Location:** 2 NE 72ND AVE & NE 69TH ST PM

**Date:** Tuesday, October 7, 2025

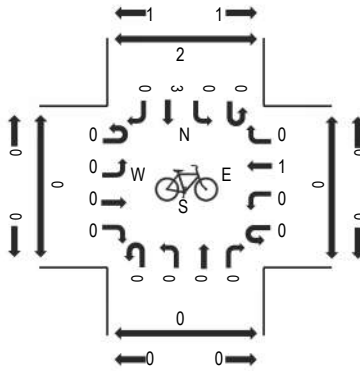
**Peak Hour:** 04:45 PM - 05:45 PM

**Peak 15-Minutes:** 05:00 PM - 05:15 PM

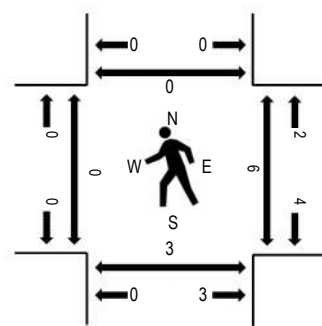
**Peak Hour - Motorized Vehicles**



**Peak Hour - Bicycles**



**Peak Hour - Pedestrians**



Note: Total study counts contained in parentheses.

**Traffic Counts - Motorized Vehicles**

Interval Start Time	NE 69TH ST Eastbound				NE 69TH ST Westbound				NE 72ND AVE Northbound				NE 72ND AVE Southbound				Total	Rolling Hour	Pedestrian Crossings			
	U-Turn	Left	Thru	Right	U-Turn	Left	Thru	Right	U-Turn	Left	Thru	Right	U-Turn	Left	Thru	Right			West	East	South	North
4:00 PM	0	1	0	2	0	0	0	2	0	1	28	0	0	4	14	0	52	233	1	1	0	0
4:15 PM	0	0	0	0	0	1	0	4	0	1	27	1	0	5	28	0	67	253	0	1	0	0
4:30 PM	0	1	0	3	0	0	0	0	0	1	18	3	0	2	22	2	52	247	0	0	1	0
4:45 PM	0	0	0	2	0	3	0	1	0	0	21	2	0	3	29	1	62	255	0	0	3	0
5:00 PM	0	0	0	2	0	4	0	2	0	6	29	4	1	2	22	0	72	241	0	2	0	0
5:15 PM	0	1	0	1	0	2	0	2	1	0	21	5	0	2	25	1	61		0	3	0	0
5:30 PM	0	1	0	1	0	0	0	0	0	3	28	1	0	3	22	1	60		0	1	0	0
5:45 PM	0	4	0	0	0	0	0	3	0	1	15	4	0	1	18	2	48		2	5	0	0
Count Total	0	8	0	11	0	10	0	14	1	13	187	20	1	22	180	7	474		3	13	4	0
Peak Hour	0	2	0	6	0	9	0	5	1	9	99	12	1	10	98	3	255		0	6	3	0



ALL TRAFFIC DATA SERVICES

(303) 216-2439

www.alltrafficdata.net

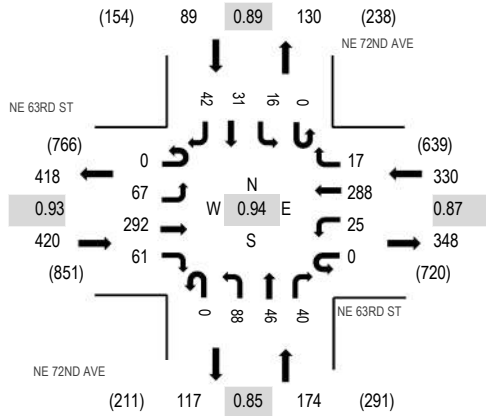
Location: 3 NE 72ND AVE & NE 63RD ST PM

Date: Tuesday, October 7, 2025

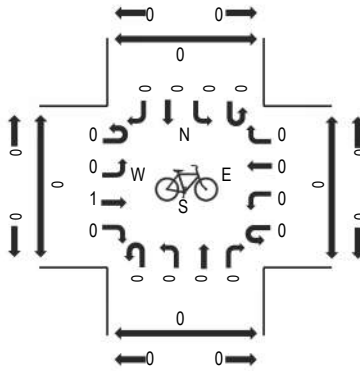
Peak Hour: 04:45 PM - 05:45 PM

Peak 15-Minutes: 05:00 PM - 05:15 PM

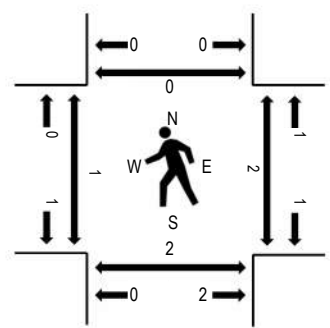
Peak Hour - Motorized Vehicles



Peak Hour - Bicycles



Peak Hour - Pedestrians



Note: Total study counts contained in parentheses.

Traffic Counts - Motorized Vehicles

Interval Start Time	NE 63RD ST Eastbound				NE 63RD ST Westbound				NE 72ND AVE Northbound				NE 72ND AVE Southbound				Total	Rolling Hour	Pedestrian Crossings			
	U-Turn	Left	Thru	Right	U-Turn	Left	Thru	Right	U-Turn	Left	Thru	Right	U-Turn	Left	Thru	Right			West	East	South	North
4:00 PM	0	17	92	8	0	5	73	1	0	12	11	7	0	1	3	7	237	949	0	0	1	0
4:15 PM	0	17	78	16	0	4	71	7	0	14	9	10	0	6	4	6	242	981	0	0	0	0
4:30 PM	0	13	78	16	0	5	66	4	0	13	7	12	0	5	6	8	233	985	2	1	3	0
4:45 PM	0	15	68	16	0	2	74	1	0	19	8	13	0	3	8	10	237	1,013	1	0	0	0
5:00 PM	0	19	66	13	0	11	79	5	0	25	15	11	0	5	9	11	269	986	0	0	0	0
5:15 PM	0	14	77	13	0	6	68	6	0	20	10	10	0	2	8	12	246		0	2	0	0
5:30 PM	0	19	81	19	0	6	67	5	0	24	13	6	0	6	6	9	261		0	0	2	0
5:45 PM	0	12	74	10	0	9	61	3	0	8	7	7	0	2	8	9	210		2	0	0	0
Count Total	0	126	614	111	0	48	559	32	0	135	80	76	0	30	52	72	1,935		5	3	6	0
Peak Hour	0	67	292	61	0	25	288	17	0	88	46	40	0	16	31	42	1,013		1	2	2	0



(303) 216-2439  
www.alltrafficdata.net

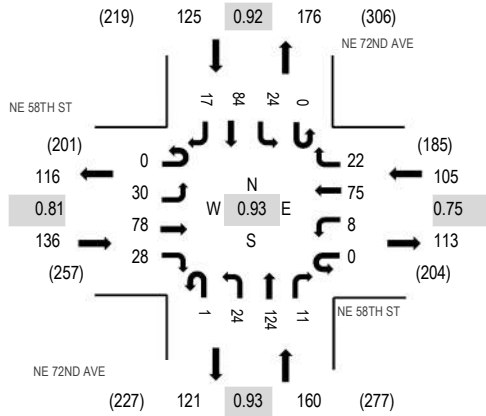
**Location:** 4 NE 72ND AVE & NE 58TH ST PM

**Date:** Tuesday, October 7, 2025

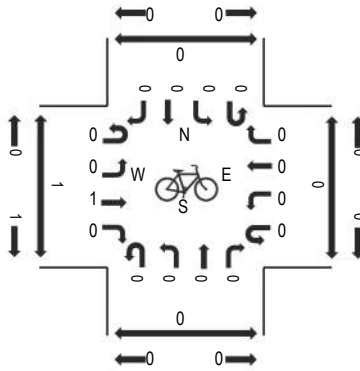
**Peak Hour:** 04:15 PM - 05:15 PM

**Peak 15-Minutes:** 05:00 PM - 05:15 PM

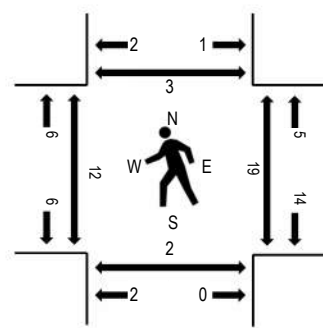
**Peak Hour - Motorized Vehicles**



**Peak Hour - Bicycles**



**Peak Hour - Pedestrians**



Note: Total study counts contained in parentheses.

**Traffic Counts - Motorized Vehicles**

Interval Start Time	NE 58TH ST Eastbound				NE 58TH ST Westbound				NE 72ND AVE Northbound				NE 72ND AVE Southbound				Total	Rolling Hour	Pedestrian Crossings			
	U-Turn	Left	Thru	Right	U-Turn	Left	Thru	Right	U-Turn	Left	Thru	Right	U-Turn	Left	Thru	Right			West	East	South	North
4:00 PM	0	5	11	4	0	1	14	6	0	6	15	1	0	4	15	0	82	466	0	0	0	0
4:15 PM	0	5	26	11	0	2	16	4	1	6	24	4	0	6	23	3	131	526	4	2	0	1
4:30 PM	0	7	18	6	0	4	17	8	0	10	28	4	0	5	23	2	132	501	7	10	2	1
4:45 PM	0	10	17	6	0	2	15	2	0	5	34	1	0	10	16	3	121	491	1	3	0	0
5:00 PM	0	8	17	5	0	0	27	8	0	3	38	2	0	3	22	9	142	472	0	4	0	1
5:15 PM	0	5	21	8	0	2	11	4	0	4	24	4	0	6	13	4	106		0	6	0	0
5:30 PM	0	6	16	13	0	1	15	5	0	6	33	2	0	2	21	2	122		0	0	0	0
5:45 PM	0	8	19	5	0	1	18	2	0	3	17	2	0	3	22	2	102		1	2	1	2
Count Total	0	54	145	58	0	13	133	39	1	43	213	20	0	39	155	25	938		13	27	3	5
Peak Hour	0	30	78	28	0	8	75	22	1	24	124	11	0	24	84	17	526		12	19	2	3



ALL TRAFFIC DATA SERVICES

(303) 216-2439

www.alltrafficdata.net

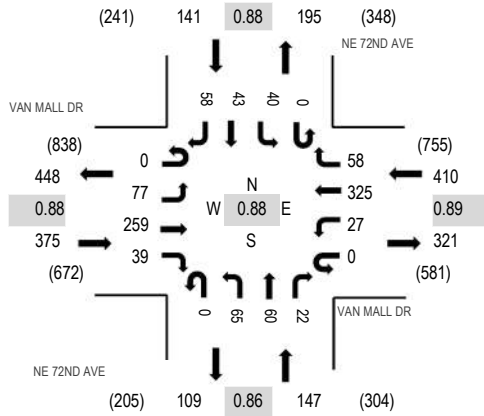
Location: 5 NE 72ND AVE & VAN MALL DR PM

Date: Tuesday, October 7, 2025

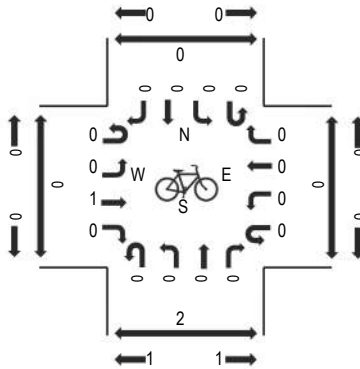
Peak Hour: 05:00 PM - 06:00 PM

Peak 15-Minutes: 05:00 PM - 05:15 PM

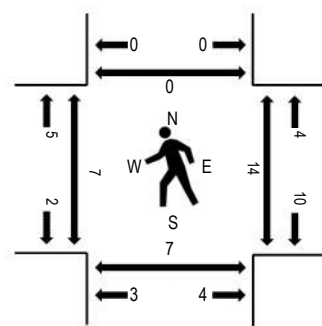
Peak Hour - Motorized Vehicles



Peak Hour - Bicycles



Peak Hour - Pedestrians



Note: Total study counts contained in parentheses.

Traffic Counts - Motorized Vehicles

Interval Start Time	VAN MALL DR Eastbound				VAN MALL DR Westbound				NE 72ND AVE Northbound				NE 72ND AVE Southbound				Total	Rolling Hour	Pedestrian Crossings			
	U-Turn	Left	Thru	Right	U-Turn	Left	Thru	Right	U-Turn	Left	Thru	Right	U-Turn	Left	Thru	Right			West	East	South	North
4:00 PM	0	18	44	9	0	9	59	7	0	18	9	8	0	7	5	11	204	899	3	0	2	0
4:15 PM	0	12	48	16	0	8	72	11	0	15	10	13	0	7	10	11	233	1,000	2	2	1	0
4:30 PM	0	21	55	14	0	8	65	14	0	18	11	10	0	6	4	12	238	1,052	2	0	1	0
4:45 PM	0	13	43	4	0	5	75	12	0	17	15	13	0	6	4	17	224	1,049	3	2	2	0
5:00 PM	0	23	73	11	0	9	86	16	0	25	19	6	0	10	7	20	305	1,073	0	4	2	0
5:15 PM	0	23	62	11	0	9	84	22	0	13	16	5	0	9	15	16	285		7	6	0	0
5:30 PM	0	17	67	7	0	5	68	11	0	15	13	4	0	11	7	10	235		0	1	5	0
5:45 PM	0	14	57	10	0	4	87	9	0	12	12	7	0	10	14	12	248		0	3	0	0
Count Total	0	141	449	82	0	57	596	102	0	133	105	66	0	66	66	109	1,972		17	18	13	0
Peak Hour	0	77	259	39	0	27	325	58	0	65	60	22	0	40	43	58	1,073		7	14	7	0



(303) 216-2439  
www.alltrafficdata.net

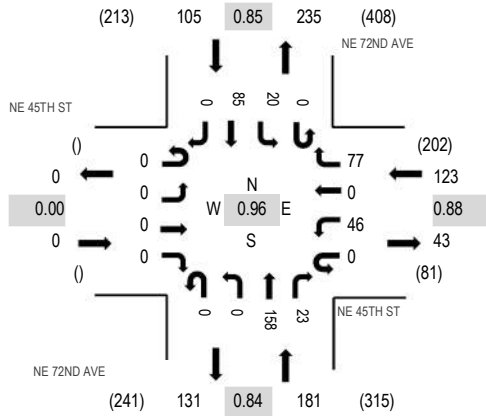
Location: 6 NE 72ND AVE & NE 45TH ST PM

Date: Tuesday, October 7, 2025

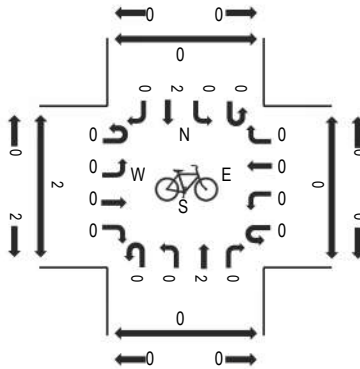
Peak Hour: 04:15 PM - 05:15 PM

Peak 15-Minutes: 05:00 PM - 05:15 PM

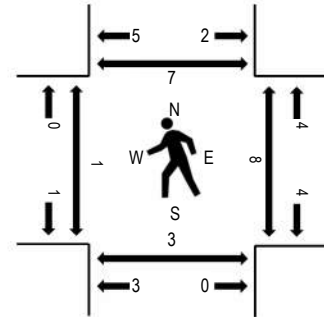
### Peak Hour - Motorized Vehicles



### Peak Hour - Bicycles



### Peak Hour - Pedestrians



Note: Total study counts contained in parentheses.

### Traffic Counts - Motorized Vehicles

Interval Start Time	NE 45TH ST Eastbound				NE 45TH ST Westbound				NE 72ND AVE Northbound				NE 72ND AVE Southbound				Total	Rolling Hour	Pedestrian Crossings			
	U-Turn	Left	Thru	Right	U-Turn	Left	Thru	Right	U-Turn	Left	Thru	Right	U-Turn	Left	Thru	Right			West	East	South	North
4:00 PM	0	0	0	0	0	4	0	13	0	0	36	1	0	8	13	0	75	378	1	4	0	0
4:15 PM	0	0	0	0	0	8	0	16	0	0	42	6	0	7	23	0	102	409	0	6	3	0
4:30 PM	0	0	0	0	0	7	0	26	0	0	30	4	0	4	27	0	98	394	1	0	0	5
4:45 PM	0	0	0	0	0	15	0	21	0	0	37	8	0	3	19	0	103	377	0	2	0	0
5:00 PM	0	0	0	0	0	16	0	14	0	0	49	5	0	6	16	0	106	352	0	0	0	2
5:15 PM	0	0	0	0	0	11	0	16	0	0	30	2	0	4	24	0	87		3	3	0	2
5:30 PM	0	0	0	0	0	9	0	13	0	0	27	5	0	6	21	0	81		0	2	0	6
5:45 PM	0	0	0	0	0	4	0	9	0	0	29	4	0	8	24	0	78		1	1	0	6
Count Total	0	0	0	0	0	74	0	128	0	0	280	35	0	46	167	0	730		6	18	3	21
Peak Hour	0	0	0	0	0	46	0	77	0	0	158	23	0	20	85	0	409		1	8	3	7



(303) 216-2439  
www.alltrafficdata.net

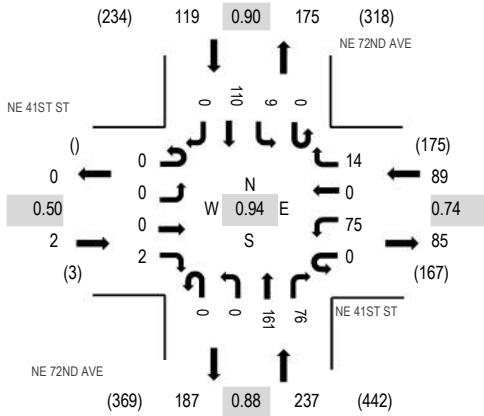
Location: 7 NE 72ND AVE & NE 41ST ST PM

Date: Tuesday, October 7, 2025

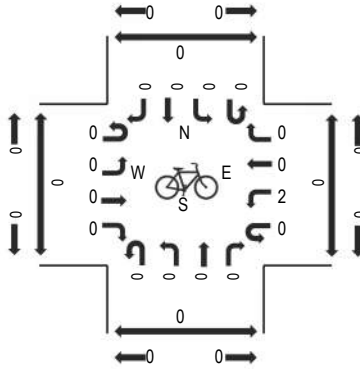
Peak Hour: 04:15 PM - 05:15 PM

Peak 15-Minutes: 04:45 PM - 05:00 PM

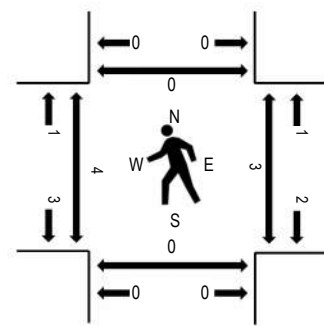
### Peak Hour - Motorized Vehicles



### Peak Hour - Bicycles



### Peak Hour - Pedestrians



Note: Total study counts contained in parentheses.

### Traffic Counts - Motorized Vehicles

Interval Start Time	NE 41ST ST Eastbound				NE 41ST ST Westbound				NE 72ND AVE Northbound				NE 72ND AVE Southbound				Total	Rolling Hour	Pedestrian Crossings			
	U-Turn	Left	Thru	Right	U-Turn	Left	Thru	Right	U-Turn	Left	Thru	Right	U-Turn	Left	Thru	Right			West	East	South	North
4:00 PM	0	0	0	0	0	27	0	3	0	0	37	18	0	1	27	0	113	441	0	3	0	0
4:15 PM	0	0	0	1	0	20	0	6	0	0	41	18	0	2	23	0	111	447	0	1	0	0
4:30 PM	0	0	0	0	0	14	0	2	0	0	34	18	0	1	29	0	98	438	2	0	0	0
4:45 PM	0	0	0	0	0	17	0	0	0	0	43	24	0	5	30	0	119	437	2	0	0	0
5:00 PM	0	0	0	1	0	24	0	6	0	0	43	16	0	1	28	0	119	413	0	2	0	0
5:15 PM	0	0	1	0	0	14	0	3	0	0	32	20	0	2	30	0	102		0	0	0	0
5:30 PM	0	0	0	0	0	21	0	2	0	0	32	15	0	3	24	0	97		1	1	0	0
5:45 PM	0	0	0	0	0	13	0	3	0	0	31	20	0	2	26	0	95		0	1	0	0
Count Total	0	0	1	2	0	150	0	25	0	0	293	149	0	17	217	0	854		5	8	0	0
Peak Hour	0	0	0	2	0	75	0	14	0	0	161	76	0	9	110	0	447		4	3	0	0



(303) 216-2439  
www.alltrafficdata.net

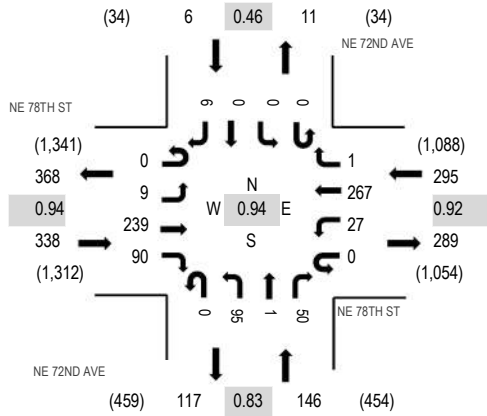
**Location:** 1 NE 72ND AVE & NE 78TH ST AM

**Date:** Saturday, October 4, 2025

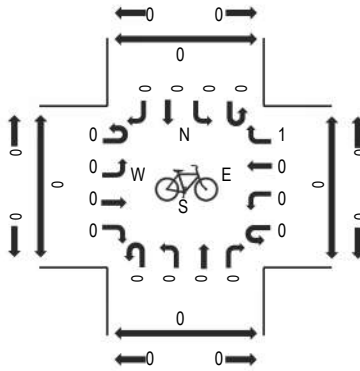
**Peak Hour:** 11:45 AM - 12:45 PM

**Peak 15-Minutes:** 12:30 PM - 12:45 PM

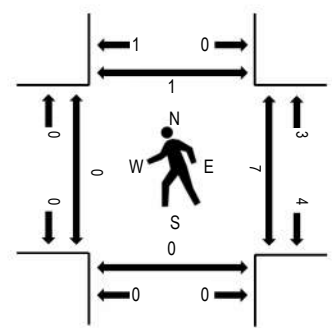
**Peak Hour - Motorized Vehicles**



**Peak Hour - Bicycles**



**Peak Hour - Pedestrians**



Note: Total study counts contained in parentheses.

**Traffic Counts - Motorized Vehicles**

Interval Start Time	NE 78TH ST Eastbound				NE 78TH ST Westbound				NE 72ND AVE Northbound				NE 72ND AVE Southbound				Total	Rolling Hour	Pedestrian Crossings			
	U-Turn	Left	Thru	Right	U-Turn	Left	Thru	Right	U-Turn	Left	Thru	Right	U-Turn	Left	Thru	Right			West	East	South	North
10:00 AM	0	3	45	26	0	3	39	0	0	16	0	3	0	1	0	1	137	657	0	0	0	0
10:15 AM	0	1	66	33	0	7	59	0	0	18	2	4	0	1	0	1	192	710	0	0	0	0
10:30 AM	0	0	47	19	0	9	63	0	0	18	0	8	0	0	2	3	169	680	0	0	0	0
10:45 AM	0	2	60	23	0	3	51	0	0	15	0	4	0	0	0	1	159	688	0	0	0	0
11:00 AM	0	2	56	28	0	6	60	0	0	28	0	9	0	0	0	1	190	732	0	0	0	0
11:15 AM	0	1	48	28	0	4	49	0	0	26	0	5	0	0	0	1	162	733	0	0	0	0
11:30 AM	0	0	55	26	0	1	59	0	0	28	0	6	0	1	0	1	177	753	0	2	0	0
11:45 AM	0	2	68	20	0	7	62	0	0	30	0	14	0	0	0	0	203	785	0	0	0	0
12:00 PM	0	1	55	26	0	6	65	0	0	20	1	15	0	0	0	2	191	778	0	1	0	0
12:15 PM	0	3	54	24	0	11	63	1	0	16	0	8	0	0	0	2	182	769	0	4	0	0
12:30 PM	0	3	62	20	0	3	77	0	0	29	0	13	0	0	0	2	209	770	0	2	0	1
12:45 PM	0	0	61	26	0	3	72	2	0	20	0	11	0	1	0	0	196	763	0	1	0	0
1:00 PM	0	1	63	11	0	9	72	0	0	17	1	7	0	0	0	1	182	721	0	0	0	2
1:15 PM	0	2	67	18	0	8	62	1	0	16	0	6	0	0	0	3	183		0	0	0	0
1:30 PM	0	2	67	21	0	5	80	1	0	14	0	5	0	2	0	5	202		0	0	0	0
1:45 PM	0	1	46	19	0	4	60	1	0	12	0	9	0	1	0	1	154		0	2	0	0
Count Total	0	24	920	368	0	89	993	6	0	323	4	127	0	7	2	25	2,888		0	12	0	3
Peak Hour	0	9	239	90	0	27	267	1	0	95	1	50	0	0	0	6	785		0	7	0	1



(303) 216-2439  
www.alltrafficdata.net

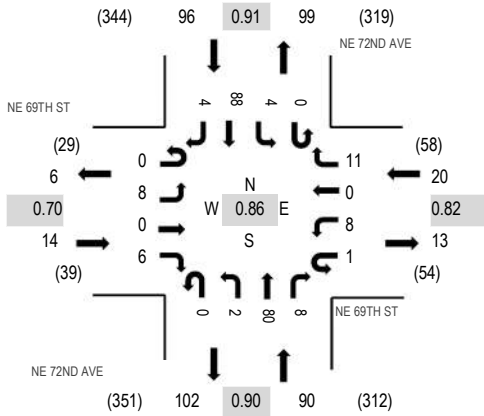
Location: 2 NE 72ND AVE & NE 69TH ST AM

Date: Saturday, October 4, 2025

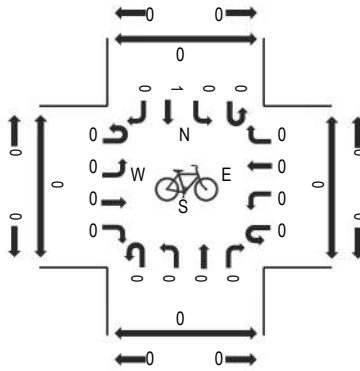
Peak Hour: 11:45 AM - 12:45 PM

Peak 15-Minutes: 12:30 PM - 12:45 PM

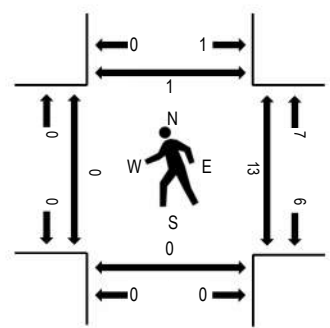
### Peak Hour - Motorized Vehicles



### Peak Hour - Bicycles



### Peak Hour - Pedestrians



Note: Total study counts contained in parentheses.

### Traffic Counts - Motorized Vehicles

Interval Start Time	NE 69TH ST Eastbound				NE 69TH ST Westbound				NE 72ND AVE Northbound				NE 72ND AVE Southbound				Total	Rolling Hour	Pedestrian Crossings			
	U-Turn	Left	Thru	Right	U-Turn	Left	Thru	Right	U-Turn	Left	Thru	Right	U-Turn	Left	Thru	Right			West	East	South	North
10:00 AM	0	1	0	3	1	0	0	0	0	0	6	1	0	1	12	0	25	171	0	4	0	0
10:15 AM	0	2	0	2	0	1	0	5	0	0	16	1	0	0	15	1	43	178	0	3	0	0
10:30 AM	0	0	0	0	0	1	0	2	0	1	15	1	0	3	16	0	39	177	0	0	0	0
10:45 AM	0	0	0	2	0	1	1	3	0	2	20	4	0	3	25	3	64	196	0	0	0	0
11:00 AM	0	0	0	1	0	0	0	0	0	1	13	1	0	2	13	1	32	190	1	0	0	0
11:15 AM	0	0	0	3	0	2	0	1	0	0	19	3	0	1	13	0	42	204	0	0	0	0
11:30 AM	0	2	0	1	0	3	0	2	0	2	20	5	0	1	22	0	58	214	1	3	0	0
11:45 AM	0	2	0	3	0	3	0	4	0	1	23	1	0	1	18	2	58	220	0	1	0	0
12:00 PM	0	1	0	1	0	0	0	0	0	0	20	3	0	0	21	0	46	208	0	6	0	0
12:15 PM	0	3	0	0	1	3	0	2	0	1	13	1	0	0	28	0	52	215	0	4	0	1
12:30 PM	0	2	0	2	0	2	0	5	0	0	24	3	0	3	21	2	64	203	0	2	0	0
12:45 PM	0	0	0	0	0	1	0	3	0	1	16	1	0	3	20	1	46	183	1	3	0	1
1:00 PM	0	2	0	1	0	3	0	3	0	2	17	1	0	0	23	1	53	184	0	2	0	0
1:15 PM	1	1	0	0	0	1	0	3	0	1	14	2	0	0	16	1	40		0	3	2	4
1:30 PM	0	1	0	1	0	1	0	0	0	1	13	1	0	2	23	1	44		1	2	0	0
1:45 PM	0	0	0	1	0	0	0	0	0	1	20	0	0	3	22	0	47		0	0	2	0
Count Total	1	17	0	21	2	22	1	33	0	14	269	29	0	23	308	13	753		4	33	4	6
Peak Hour	0	8	0	6	1	8	0	11	0	2	80	8	0	4	88	4	220		0	13	0	1



(303) 216-2439  
www.alltrafficdata.net

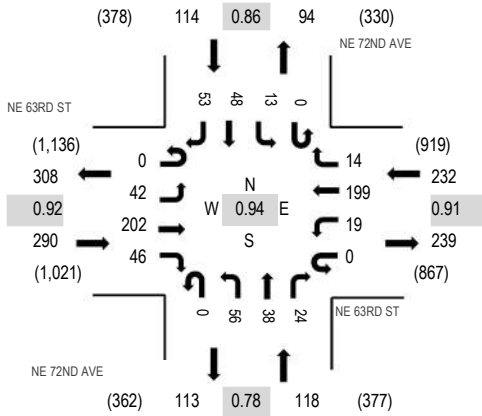
Location: 3 NE 72ND AVE & NE 63RD ST AM

Date: Saturday, October 4, 2025

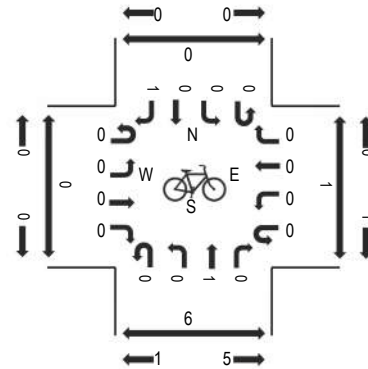
Peak Hour: 12:15 PM - 01:15 PM

Peak 15-Minutes: 12:15 PM - 12:30 PM

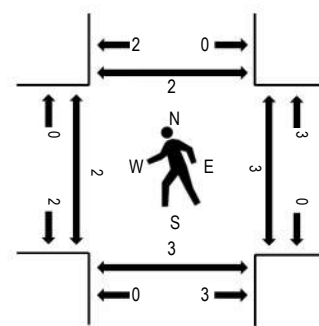
### Peak Hour - Motorized Vehicles



### Peak Hour - Bicycles



### Peak Hour - Pedestrians



Note: Total study counts contained in parentheses.

### Traffic Counts - Motorized Vehicles

Interval Start Time	NE 63RD ST Eastbound				NE 63RD ST Westbound				NE 72ND AVE Northbound				NE 72ND AVE Southbound				Total	Rolling Hour	Pedestrian Crossings			
	U-Turn	Left	Thru	Right	U-Turn	Left	Thru	Right	U-Turn	Left	Thru	Right	U-Turn	Left	Thru	Right			West	East	South	North
10:00 AM	0	5	35	4	0	6	56	1	0	7	2	5	0	3	7	9	140	599	1	0	1	0
10:15 AM	0	6	42	9	0	5	54	3	0	13	3	6	0	1	9	8	159	593	0	0	2	1
10:30 AM	0	6	35	4	0	4	49	3	0	9	5	1	0	3	5	10	134	611	0	0	3	0
10:45 AM	0	14	29	8	0	6	48	6	0	14	10	1	0	8	11	11	166	661	0	0	1	0
11:00 AM	0	9	46	5	0	7	28	1	0	5	5	7	0	7	4	10	134	676	0	0	0	0
11:15 AM	0	8	53	6	0	4	58	4	0	4	10	6	0	4	10	10	177	704	0	0	1	0
11:30 AM	0	11	56	12	0	2	57	4	0	9	8	5	0	3	6	11	184	727	0	0	1	0
11:45 AM	0	11	41	9	0	4	58	5	0	10	9	7	1	6	12	8	181	727	2	0	0	0
12:00 PM	0	9	50	8	0	3	45	4	0	7	10	3	0	1	11	11	162	716	1	0	0	0
12:15 PM	0	15	42	9	0	7	60	2	0	18	5	9	0	4	17	12	200	754	2	1	0	2
12:30 PM	0	12	43	8	0	2	45	6	0	22	11	5	0	4	12	14	184	724	0	0	0	0
12:45 PM	0	7	56	15	0	3	45	1	0	6	10	3	0	4	9	11	170	727	0	0	0	0
1:00 PM	0	8	61	14	0	7	49	5	0	10	12	7	0	1	10	16	200	704	0	2	3	0
1:15 PM	0	10	52	11	0	7	40	6	0	15	5	5	0	2	11	6	170		1	1	2	0
1:30 PM	0	8	54	11	0	4	60	5	0	10	5	7	0	2	6	15	187		0	3	0	0
1:45 PM	0	7	38	9	0	3	36	1	0	12	16	3	0	1	6	15	147		0	0	0	0
Count Total	0	146	733	142	0	74	788	57	0	171	126	80	1	54	146	177	2,695		7	7	14	3
Peak Hour	0	42	202	46	0	19	199	14	0	56	38	24	0	13	48	53	754		2	3	3	2



(303) 216-2439  
www.alltrafficdata.net

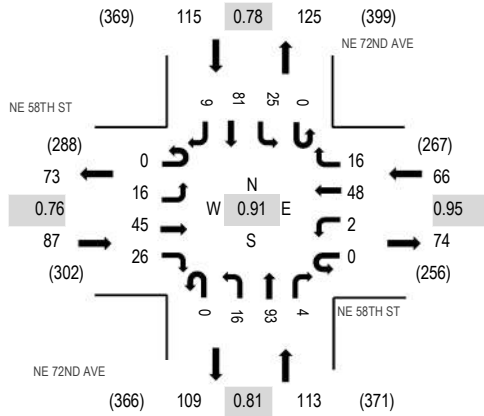
Location: 4 NE 72ND AVE & NE 58TH ST AM

Date: Saturday, October 4, 2025

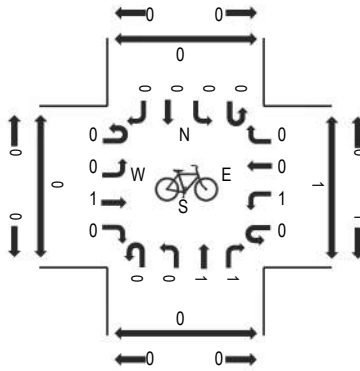
Peak Hour: 12:15 PM - 01:15 PM

Peak 15-Minutes: 12:15 PM - 12:30 PM

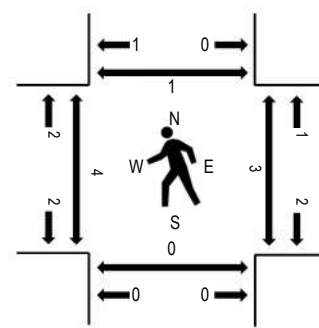
**Peak Hour - Motorized Vehicles**



**Peak Hour - Bicycles**



**Peak Hour - Pedestrians**



Note: Total study counts contained in parentheses.

**Traffic Counts - Motorized Vehicles**

Interval Start Time	NE 58TH ST Eastbound				NE 58TH ST Westbound				NE 72ND AVE Northbound				NE 72ND AVE Southbound				Total	Rolling Hour	Pedestrian Crossings			
	U-Turn	Left	Thru	Right	U-Turn	Left	Thru	Right	U-Turn	Left	Thru	Right	U-Turn	Left	Thru	Right			West	East	South	North
10:00 AM	0	3	10	4	0	1	8	2	0	3	13	2	0	0	16	2	64	292	1	0	0	0
10:15 AM	0	3	15	4	0	2	11	3	0	5	15	2	0	3	20	1	84	288	2	1	0	0
10:30 AM	0	1	9	5	0	1	5	2	0	1	9	1	0	3	9	3	49	277	0	0	0	0
10:45 AM	0	5	12	6	0	5	13	3	0	4	21	1	0	5	17	3	95	316	3	1	0	0
11:00 AM	0	3	5	3	0	4	11	4	0	2	12	0	0	1	13	2	60	301	0	1	0	0
11:15 AM	0	4	11	6	0	0	10	4	0	4	14	2	0	3	14	1	73	327	1	2	2	0
11:30 AM	0	6	11	6	0	0	15	4	0	6	17	0	0	2	19	2	88	359	2	1	0	0
11:45 AM	0	2	9	4	0	3	10	6	0	2	18	2	0	3	18	3	80	355	1	0	0	0
12:00 PM	0	3	13	3	0	1	16	1	0	5	15	2	0	6	15	6	86	364	0	1	0	0
12:15 PM	0	3	11	7	0	2	12	6	0	3	24	0	0	3	32	2	105	381	0	1	0	0
12:30 PM	0	2	5	5	0	0	11	4	0	2	31	2	0	4	15	3	84	370	1	1	0	0
12:45 PM	0	2	13	9	0	0	13	4	0	5	15	2	0	6	17	3	89	364	1	0	0	1
1:00 PM	0	9	16	5	0	0	12	2	0	6	23	0	0	12	17	1	103	352	2	1	0	0
1:15 PM	0	4	12	4	0	1	19	3	0	3	17	1	0	5	20	5	94		3	3	1	0
1:30 PM	0	2	12	3	0	1	8	6	0	4	20	3	0	4	14	1	78		0	1	0	0
1:45 PM	0	4	5	3	0	1	15	2	0	5	23	4	0	3	11	1	77		0	0	0	0
Count Total	0	56	169	77	0	22	189	56	0	60	287	24	0	63	267	39	1,309		17	14	3	1
Peak Hour	0	16	45	26	0	2	48	16	0	16	93	4	0	25	81	9	381		4	3	0	1



(303) 216-2439  
www.alltrafficdata.net

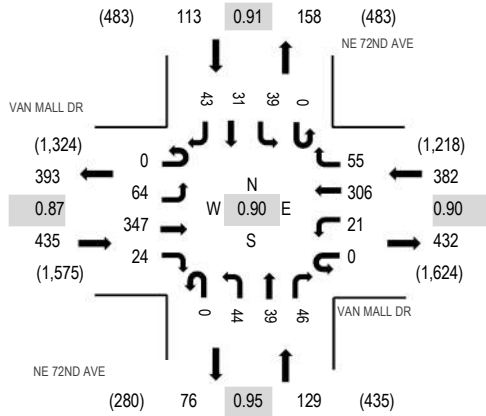
Location: 5 NE 72ND AVE & VAN MALL DR AM

Date: Saturday, October 4, 2025

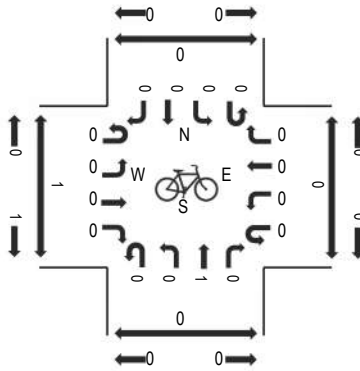
Peak Hour: 01:00 PM - 02:00 PM

Peak 15-Minutes: 01:45 PM - 02:00 PM

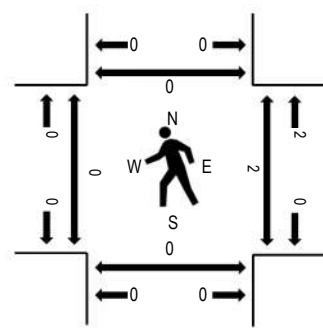
**Peak Hour - Motorized Vehicles**



**Peak Hour - Bicycles**



**Peak Hour - Pedestrians**



Note: Total study counts contained in parentheses.

**Traffic Counts - Motorized Vehicles**

Interval Start Time	VAN MALL DR Eastbound				VAN MALL DR Westbound				NE 72ND AVE Northbound				NE 72ND AVE Southbound				Total	Rolling Hour	Pedestrian Crossings			
	U-Turn	Left	Thru	Right	U-Turn	Left	Thru	Right	U-Turn	Left	Thru	Right	U-Turn	Left	Thru	Right			West	East	South	North
10:00 AM	0	4	47	2	0	3	37	12	0	9	4	7	0	15	3	20	163	749	0	0	0	0
10:15 AM	0	11	59	7	0	2	37	6	0	17	1	4	0	12	6	13	175	786	0	0	0	0
10:30 AM	0	11	83	3	0	4	49	8	0	12	5	4	0	9	6	10	204	828	0	0	0	0
10:45 AM	0	13	76	10	0	7	38	10	0	7	4	18	0	4	9	11	207	845	0	0	0	0
11:00 AM	0	7	57	13	0	9	60	6	0	5	7	9	0	14	6	7	200	863	2	0	0	0
11:15 AM	0	7	85	2	0	4	49	13	0	7	7	11	0	15	8	9	217	919	3	0	0	0
11:30 AM	0	14	70	3	0	6	63	4	0	8	6	11	0	18	7	11	221	987	0	3	0	1
11:45 AM	0	7	75	2	0	4	57	9	0	17	8	12	0	16	5	13	225	1,027	0	0	0	0
12:00 PM	0	15	95	5	0	4	70	15	0	4	6	7	0	18	6	11	256	1,040	1	1	0	1
12:15 PM	0	18	102	7	0	6	66	11	0	16	8	11	0	12	11	17	285	1,037	3	0	0	0
12:30 PM	0	20	104	12	0	2	64	13	0	7	8	9	0	7	6	9	261	1,021	0	0	1	0
12:45 PM	0	9	77	8	0	3	74	11	0	15	7	8	0	11	3	12	238	1,003	0	2	0	0
1:00 PM	0	22	79	7	0	5	75	9	0	12	5	14	0	8	4	13	253	1,059	0	1	0	0
1:15 PM	0	19	95	3	0	7	72	10	0	12	10	9	0	15	10	7	269		0	0	0	0
1:30 PM	0	11	69	4	0	4	79	15	0	10	12	11	0	10	10	8	243		0	1	0	0
1:45 PM	0	12	104	10	0	5	80	21	0	10	12	12	0	6	7	15	294		0	0	0	0
Count Total	0	200	1,277	98	0	75	970	173	0	168	110	157	0	190	107	186	3,711		9	8	1	2
Peak Hour	0	64	347	24	0	21	306	55	0	44	39	46	0	39	31	43	1,059		0	2	0	0



(303) 216-2439  
www.alltrafficdata.net

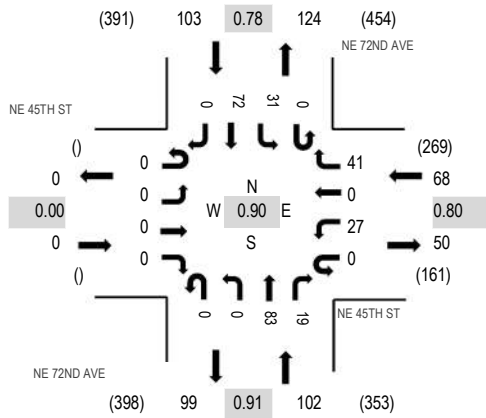
Location: 6 NE 72ND AVE & NE 45TH ST AM

Date: Saturday, October 4, 2025

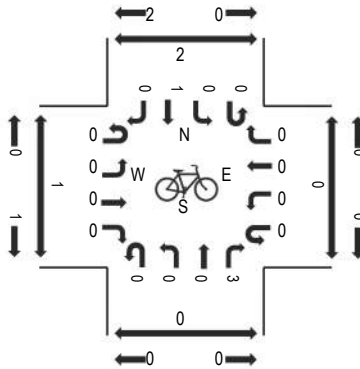
Peak Hour: 11:45 AM - 12:45 PM

Peak 15-Minutes: 12:15 PM - 12:30 PM

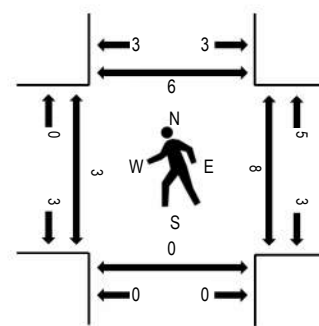
### Peak Hour - Motorized Vehicles



### Peak Hour - Bicycles



### Peak Hour - Pedestrians



Note: Total study counts contained in parentheses.

### Traffic Counts - Motorized Vehicles

Interval Start Time	NE 45TH ST Eastbound				NE 45TH ST Westbound				NE 72ND AVE Northbound				NE 72ND AVE Southbound				Total	Rolling Hour	Pedestrian Crossings			
	U-Turn	Left	Thru	Right	U-Turn	Left	Thru	Right	U-Turn	Left	Thru	Right	U-Turn	Left	Thru	Right			West	East	South	North
10:00 AM	0	0	0	0	1	11	0	2	0	0	15	3	0	8	17	0	57	245	1	3	0	0
10:15 AM	0	0	0	0	0	4	0	7	0	0	13	3	0	1	22	0	50	251	0	0	0	0
10:30 AM	0	0	0	0	0	7	0	5	0	0	28	2	0	6	14	0	62	258	1	0	0	1
10:45 AM	0	0	0	0	0	6	0	6	0	0	24	4	0	8	28	0	76	256	0	2	0	0
11:00 AM	0	0	0	0	1	6	0	8	0	0	18	4	0	10	16	0	63	248	3	1	0	2
11:15 AM	0	0	0	0	0	6	0	11	0	0	16	4	0	4	16	0	57	248	0	0	0	0
11:30 AM	0	0	0	0	0	2	0	9	0	0	17	2	0	6	24	0	60	267	0	3	0	1
11:45 AM	0	0	0	0	0	4	0	13	0	0	20	5	0	8	18	0	68	273	0	0	0	1
12:00 PM	0	0	0	0	0	8	0	6	0	0	18	7	0	7	17	0	63	262	2	3	0	0
12:15 PM	0	0	0	0	0	8	0	12	0	0	20	4	0	8	24	0	76	253	0	3	0	4
12:30 PM	0	0	0	0	0	7	0	10	0	0	25	3	0	8	13	0	66	242	1	2	0	1
12:45 PM	0	0	0	0	0	6	0	15	0	0	14	2	0	3	17	0	57	257	1	2	0	6
1:00 PM	0	0	0	0	0	9	0	10	0	0	13	0	0	7	15	0	54	258	1	0	0	0
1:15 PM	0	0	0	0	0	11	0	11	0	0	14	6	0	4	19	0	65		0	1	0	0
1:30 PM	0	0	0	0	0	7	0	21	0	0	24	2	0	9	18	0	81		0	2	0	2
1:45 PM	0	0	0	0	0	7	0	12	0	0	17	6	0	5	11	0	58		1	1	0	0
Count Total	0	0	0	0	2	109	0	158	0	0	296	57	0	102	289	0	1,013		11	23	0	18
Peak Hour	0	0	0	0	0	27	0	41	0	0	83	19	0	31	72	0	273		3	8	0	6



(303) 216-2439  
www.alltrafficdata.net

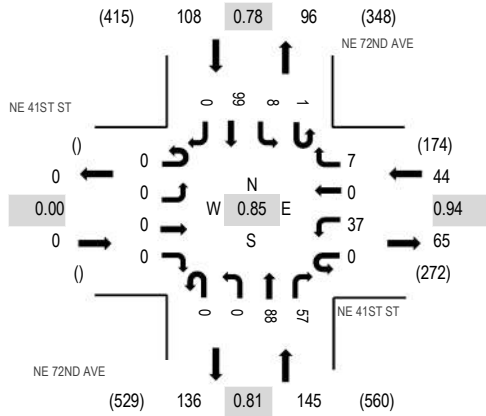
Location: 7 NE 72ND AVE & NE 41ST ST AM

Date: Saturday, October 4, 2025

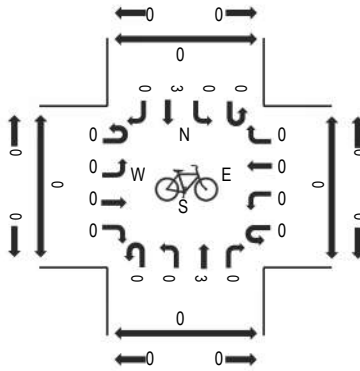
Peak Hour: 11:30 AM - 12:30 PM

Peak 15-Minutes: 12:15 PM - 12:30 PM

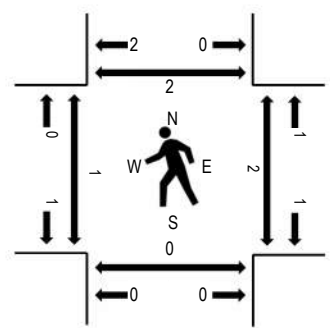
**Peak Hour - Motorized Vehicles**



**Peak Hour - Bicycles**



**Peak Hour - Pedestrians**



Note: Total study counts contained in parentheses.

**Traffic Counts - Motorized Vehicles**

Interval Start Time	NE 41ST ST Eastbound				NE 41ST ST Westbound				NE 72ND AVE Northbound				NE 72ND AVE Southbound				Total	Rolling Hour	Pedestrian Crossings			
	U-Turn	Left	Thru	Right	U-Turn	Left	Thru	Right	U-Turn	Left	Thru	Right	U-Turn	Left	Thru	Right			West	East	South	North
10:00 AM	0	0	0	0	0	10	0	0	0	0	14	22	1	0	29	0	76	295	0	0	0	1
10:15 AM	0	0	0	0	0	11	0	2	0	0	11	15	0	1	27	0	67	285	0	0	0	0
10:30 AM	0	0	0	0	0	7	0	1	0	0	24	12	0	0	17	0	61	282	0	0	0	0
10:45 AM	0	0	0	0	0	10	0	1	0	0	26	18	0	5	31	0	91	288	0	0	0	0
11:00 AM	0	0	0	0	0	11	0	2	0	0	15	12	0	1	25	0	66	265	0	1	0	0
11:15 AM	0	0	0	0	0	7	0	1	0	0	25	11	0	3	17	0	64	274	0	0	0	0
11:30 AM	0	0	0	0	0	10	0	0	0	0	23	13	0	2	19	0	67	297	0	0	0	2
11:45 AM	0	0	0	0	0	9	0	2	0	0	18	14	1	2	22	0	68	297	0	0	0	0
12:00 PM	0	0	0	0	0	10	0	2	0	0	24	13	0	2	24	0	75	293	1	2	0	0
12:15 PM	0	0	0	0	0	8	0	3	0	0	23	17	0	2	34	0	87	290	0	0	0	0
12:30 PM	0	0	0	0	0	8	0	5	0	0	20	9	0	1	24	0	67	266	1	0	0	0
12:45 PM	0	0	0	0	0	11	0	2	0	0	19	16	0	4	12	0	64	282	2	2	0	0
1:00 PM	0	0	0	0	0	5	0	0	0	0	12	23	1	4	27	0	72	296	0	0	0	0
1:15 PM	0	0	0	0	0	11	0	0	0	0	18	10	0	1	23	0	63		0	0	0	0
1:30 PM	0	0	0	0	0	8	0	1	0	0	26	19	0	2	27	0	83		0	1	0	0
1:45 PM	0	0	0	0	0	16	0	0	0	0	25	13	0	5	19	0	78		0	1	0	0
Count Total	0	0	0	0	0	152	0	22	0	0	323	237	3	35	377	0	1,149		4	7	0	3
Peak Hour	0	0	0	0	0	37	0	7	0	0	88	57	1	8	99	0	297		1	2	0	2



(303) 216-2439  
www.alltrafficdata.net

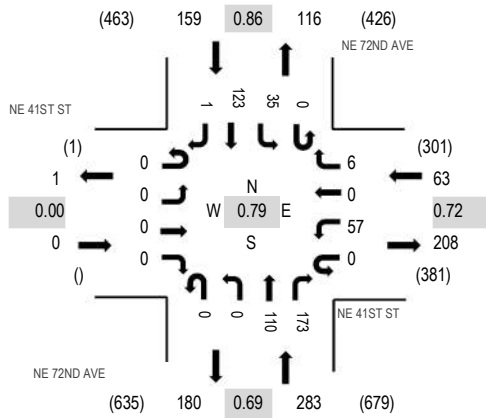
Location: 7 NE 72ND AVE & NE 41ST ST AM

Date: Sunday, October 5, 2025

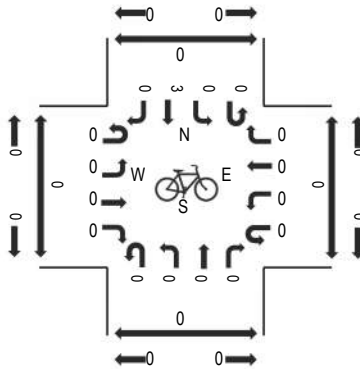
Peak Hour: 10:30 AM - 11:30 AM

Peak 15-Minutes: 11:00 AM - 11:15 AM

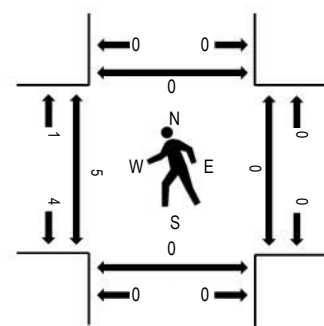
### Peak Hour - Motorized Vehicles



### Peak Hour - Bicycles



### Peak Hour - Pedestrians



Note: Total study counts contained in parentheses.

### Traffic Counts - Motorized Vehicles

Interval Start Time	NE 41ST ST Eastbound				NE 41ST ST Westbound				NE 72ND AVE Northbound				NE 72ND AVE Southbound				Total	Rolling Hour	Pedestrian Crossings			
	U-Turn	Left	Thru	Right	U-Turn	Left	Thru	Right	U-Turn	Left	Thru	Right	U-Turn	Left	Thru	Right			West	East	South	North
10:00 AM	0	0	0	0	0	6	0	0	0	0	8	9	0	3	17	0	43	356	0	0	0	0
10:15 AM	0	0	0	0	0	6	0	0	0	0	19	10	1	0	20	0	56	473	0	0	0	0
10:30 AM	0	0	0	0	0	16	0	1	0	0	18	22	0	1	45	0	103	505	0	0	0	0
10:45 AM	0	0	0	0	0	17	0	1	0	0	41	54	0	10	31	0	154	472	0	0	0	0
11:00 AM	0	0	0	0	0	16	0	4	0	0	37	65	0	15	22	1	160	400	2	0	0	0
11:15 AM	0	0	0	0	0	8	0	0	0	0	14	32	0	9	25	0	88	293	3	0	0	0
11:30 AM	0	0	0	0	0	11	0	0	0	0	18	21	0	3	17	0	70	264	0	3	0	1
11:45 AM	0	0	0	0	0	10	0	1	0	0	17	24	0	1	29	0	82	280	0	0	0	0
12:00 PM	0	0	0	0	0	6	0	2	0	0	24	4	0	1	16	0	53	263	1	1	0	1
12:15 PM	0	0	0	0	0	12	0	1	0	0	21	7	0	1	17	0	59	278	3	0	0	0
12:30 PM	0	0	0	0	0	11	0	0	0	0	37	21	0	2	15	0	86	335	0	0	1	0
12:45 PM	0	0	0	0	0	7	0	7	0	0	21	5	0	1	24	0	65	381	0	2	0	0
1:00 PM	0	0	0	0	0	15	0	3	0	0	15	10	0	2	23	0	68	424	0	1	0	0
1:15 PM	0	0	0	0	0	26	0	16	0	0	29	11	0	7	27	0	116		0	0	0	0
1:30 PM	0	0	0	0	0	39	0	16	0	0	19	11	0	5	42	0	132		0	1	0	0
1:45 PM	0	0	0	0	0	32	0	11	0	0	23	12	1	2	27	0	108		0	0	0	0
Count Total	0	0	0	0	0	238	0	63	0	0	361	318	2	63	397	1	1,443		9	8	1	2
Peak Hour	0	0	0	0	0	57	0	6	0	0	110	173	0	35	123	1	505		5	0	0	0

## Intersection Bicycle and Pedestrian Counts

The following pages show the bicycle and pedestrian data collected at intersections. Data was collected between 7:00am – 7:00pm on October 4 and 7, 2025.



10/4/2025 10:15 AM	0	0	0	0	0	0	0	0
10/4/2025 10:20 AM	0	0	0	0	0	0	0	0
10/4/2025 10:25 AM	0	0	0	0	0	0	0	0
10/4/2025 10:30 AM	0	0	0	0	0	0	0	0
10/4/2025 10:35 AM	0	0	0	0	0	0	0	0
10/4/2025 10:40 AM	0	0	0	0	0	0	0	0
10/4/2025 10:45 AM	0	0	0	0	0	0	0	0
10/4/2025 10:50 AM	0	0	0	0	0	0	0	0
10/4/2025 10:55 AM	0	0	0	0	0	0	0	0
10/4/2025 11:00 AM	0	0	0	0	0	0	0	0
10/4/2025 11:05 AM	0	0	0	0	0	0	0	0
10/4/2025 11:10 AM	0	0	1	0	0	0	0	0
10/4/2025 11:15 AM	0	0	0	0	0	0	0	0
10/4/2025 11:20 AM	0	0	0	0	0	0	0	0
10/4/2025 11:25 AM	0	0	0	0	0	0	0	0
10/4/2025 11:30 AM	0	0	0	0	0	0	0	2
10/4/2025 11:35 AM	0	0	0	0	0	0	0	0
10/4/2025 11:40 AM	0	0	0	0	0	0	0	0
10/4/2025 11:45 AM	0	0	0	0	0	0	0	0
10/4/2025 11:50 AM	0	0	0	0	0	0	0	0
10/4/2025 11:55 AM	0	0	0	0	0	0	0	0
10/4/2025 12:00 PM	0	0	1	1	0	0	0	0
10/4/2025 12:05 PM	0	1	0	0	0	0	0	0
10/4/2025 12:10 PM	0	0	0	0	0	0	0	0
10/4/2025 12:15 PM	0	0	0	0	0	0	0	0
10/4/2025 12:20 PM	0	0	0	0	0	0	0	0
10/4/2025 12:25 PM	0	0	0	0	0	0	0	0
10/4/2025 12:30 PM	0	0	0	0	0	0	0	0
10/4/2025 12:35 PM	0	1	0	0	0	0	0	0
10/4/2025 12:40 PM	0	0	0	0	0	0	0	0
10/4/2025 12:45 PM	0	0	2	0	0	0	0	0
10/4/2025 12:50 PM	0	0	0	0	0	0	0	0
10/4/2025 12:55 PM	0	2	0	0	0	0	0	0
10/4/2025 1:00 PM	0	0	0	0	0	0	0	0
10/4/2025 1:05 PM	0	0	0	0	0	0	0	0
10/4/2025 1:10 PM	0	0	0	0	0	0	0	0
10/4/2025 1:15 PM	0	0	0	0	0	0	0	0
10/4/2025 1:20 PM	0	0	0	0	0	0	0	0
10/4/2025 1:25 PM	0	0	0	0	0	0	0	0
10/4/2025 1:30 PM	0	0	0	0	0	0	0	0
10/4/2025 1:35 PM	0	0	0	1	0	0	0	0
10/4/2025 1:40 PM	0	0	0	0	0	0	0	0
10/4/2025 1:45 PM	0	0	0	1	0	0	0	0
10/4/2025 1:50 PM	0	0	0	0	0	0	0	0
10/4/2025 1:55 PM	0	0	0	0	0	0	0	0
10/4/2025 2:00 PM	0	1	1	1	0	1	0	0
10/4/2025 2:05 PM	0	0	1	0	0	0	0	0
10/4/2025 2:10 PM	1	0	0	0	0	0	0	0
10/4/2025 2:15 PM	0	0	0	0	0	0	0	0
10/4/2025 2:20 PM	0	2	0	0	0	0	0	0

10/4/2025 2:25 PM	1	0	0	0	0	0	0	0
10/4/2025 2:30 PM	0	1	0	0	0	0	0	0
10/4/2025 2:35 PM	1	1	0	0	0	0	0	0
10/4/2025 2:40 PM	0	0	0	0	0	0	0	0
10/4/2025 2:45 PM	0	0	0	0	0	0	0	0
10/4/2025 2:50 PM	0	0	0	0	0	0	0	0
10/4/2025 2:55 PM	0	0	0	0	0	0	0	0
10/4/2025 3:00 PM	0	0	1	0	0	0	0	0
10/4/2025 3:05 PM	0	0	0	0	0	0	0	0
10/4/2025 3:10 PM	0	0	0	0	0	0	0	0
10/4/2025 3:15 PM	0	0	0	2	0	0	0	0
10/4/2025 3:20 PM	0	0	0	0	0	0	0	0
10/4/2025 3:25 PM	0	0	0	0	0	0	0	0
10/4/2025 3:30 PM	0	0	0	0	0	0	0	0
10/4/2025 3:35 PM	0	0	0	0	0	0	0	0
10/4/2025 3:40 PM	0	0	0	0	0	0	0	0
10/4/2025 3:45 PM	0	0	0	0	0	0	0	0
10/4/2025 3:50 PM	0	0	0	0	0	0	0	0
10/4/2025 3:55 PM	0	1	0	0	0	0	0	0
10/4/2025 4:00 PM	0	0	0	0	0	0	0	0
10/4/2025 4:05 PM	0	0	0	1	0	0	0	0
10/4/2025 4:10 PM	0	0	0	0	0	0	0	0
10/4/2025 4:15 PM	0	0	0	0	0	0	0	0
10/4/2025 4:20 PM	0	0	0	0	0	0	0	0
10/4/2025 4:25 PM	0	0	0	0	0	0	0	0
10/4/2025 4:30 PM	0	1	0	0	0	0	0	0
10/4/2025 4:35 PM	0	0	0	0	0	0	0	0
10/4/2025 4:40 PM	0	0	0	0	0	0	0	0
10/4/2025 4:45 PM	0	0	0	0	0	0	0	0
10/4/2025 4:50 PM	0	0	0	2	0	0	0	0
10/4/2025 4:55 PM	0	0	0	0	0	0	0	0
10/4/2025 5:00 PM	0	0	0	0	0	0	0	0
10/4/2025 5:05 PM	0	0	0	0	1	0	0	0
10/4/2025 5:10 PM	0	0	0	0	0	0	0	0
10/4/2025 5:15 PM	0	0	0	0	0	0	0	0
10/4/2025 5:20 PM	0	0	0	0	0	0	0	0
10/4/2025 5:25 PM	0	0	0	0	0	0	0	0
10/4/2025 5:30 PM	0	0	0	0	0	0	0	0
10/4/2025 5:35 PM	0	0	0	0	0	0	0	0
10/4/2025 5:40 PM	0	0	0	0	0	0	0	0
10/4/2025 5:45 PM	0	0	2	0	0	0	0	0
10/4/2025 5:50 PM	0	0	0	0	0	0	0	0
10/4/2025 5:55 PM	0	0	0	0	0	0	0	0
10/4/2025 6:00 PM	0	0	0	0	0	0	0	0
10/4/2025 6:05 PM	1	0	0	0	0	0	0	0
10/4/2025 6:10 PM	0	0	0	0	0	0	0	1
10/4/2025 6:15 PM	0	0	0	0	0	0	0	0
10/4/2025 6:20 PM	0	0	0	2	0	0	0	0
10/4/2025 6:25 PM	0	0	0	0	0	0	0	0
10/4/2025 6:30 PM	0	0	0	0	0	0	0	0

10/4/2025 6:35 PM	0	0	0	0	0	0	0	0
10/4/2025 6:40 PM	0	0	2	0	0	0	0	0
10/4/2025 6:45 PM	0	0	0	0	0	0	0	0
10/4/2025 6:50 PM	0	0	0	0	0	0	0	0
10/4/2025 6:55 PM	0	0	0	0	0	0	0	0

---



10/4/2025 10:10 AM	0	0	0	0	0	0	0	0
10/4/2025 10:15 AM	0	0	0	0	0	0	0	0
10/4/2025 10:20 AM	0	0	0	0	0	0	0	0
10/4/2025 10:25 AM	0	0	0	0	0	0	0	0
10/4/2025 10:30 AM	0	0	0	0	0	0	0	0
10/4/2025 10:35 AM	0	0	0	0	0	0	0	0
10/4/2025 10:40 AM	0	0	0	0	0	0	0	0
10/4/2025 10:45 AM	0	0	0	0	0	0	0	0
10/4/2025 10:50 AM	0	0	0	0	0	0	0	0
10/4/2025 10:55 AM	0	0	0	0	0	0	0	0
10/4/2025 11:00 AM	0	0	0	0	0	0	0	0
10/4/2025 11:05 AM	0	0	0	0	0	0	0	0
10/4/2025 11:10 AM	0	0	0	0	0	0	0	0
10/4/2025 11:15 AM	0	0	0	0	0	0	0	0
10/4/2025 11:20 AM	0	0	0	0	0	0	0	0
10/4/2025 11:25 AM	0	0	0	0	0	0	0	0
10/4/2025 11:30 AM	0	0	0	0	0	0	0	0
10/4/2025 11:35 AM	0	0	0	0	0	0	0	0
10/4/2025 11:40 AM	0	0	0	0	0	0	0	0
10/4/2025 11:45 AM	0	0	0	0	0	0	0	0
10/4/2025 11:50 AM	0	0	0	0	0	0	0	0
10/4/2025 11:55 AM	0	0	0	0	0	0	0	0
10/4/2025 12:00 PM	0	0	0	0	0	0	0	0
10/4/2025 12:05 PM	0	0	0	0	0	0	0	0
10/4/2025 12:10 PM	0	0	0	0	0	0	0	0
10/4/2025 12:15 PM	0	0	0	0	0	0	0	0
10/4/2025 12:20 PM	0	0	0	0	0	0	0	0
10/4/2025 12:25 PM	0	0	0	0	0	0	0	0
10/4/2025 12:30 PM	0	0	0	0	0	0	0	0
10/4/2025 12:35 PM	0	0	0	0	0	0	0	0
10/4/2025 12:40 PM	0	0	0	0	0	0	0	0
10/4/2025 12:45 PM	0	0	0	0	0	0	0	0
10/4/2025 12:50 PM	0	0	0	0	0	0	0	0
10/4/2025 12:55 PM	0	0	0	0	0	0	0	0
10/4/2025 1:00 PM	0	0	0	0	0	0	0	0
10/4/2025 1:05 PM	0	0	0	0	0	0	0	0
10/4/2025 1:10 PM	0	0	0	0	0	0	0	0
10/4/2025 1:15 PM	0	0	0	0	0	0	0	0
10/4/2025 1:20 PM	0	0	0	0	0	0	0	0
10/4/2025 1:25 PM	0	0	0	0	0	0	0	0
10/4/2025 1:30 PM	0	0	0	0	0	0	0	0
10/4/2025 1:35 PM	0	0	0	0	0	0	0	0
10/4/2025 1:40 PM	0	0	0	0	0	0	0	0
10/4/2025 1:45 PM	0	0	0	0	0	0	0	0
10/4/2025 1:50 PM	0	0	0	0	0	0	0	0
10/4/2025 1:55 PM	0	0	0	0	0	0	0	0
10/4/2025 2:00 PM	0	0	0	0	0	0	0	0
10/4/2025 2:05 PM	0	0	0	0	0	0	0	0
10/4/2025 2:10 PM	0	0	0	0	0	0	0	0
10/4/2025 2:15 PM	0	0	0	0	0	0	0	0

10/4/2025 2:20 PM	0	0	0	0	0	0	0	0
10/4/2025 2:25 PM	0	0	0	0	0	0	0	0
10/4/2025 2:30 PM	0	0	0	0	0	0	0	0
10/4/2025 2:35 PM	0	0	0	0	0	0	0	0
10/4/2025 2:40 PM	0	0	0	0	0	0	0	0
10/4/2025 2:45 PM	0	0	0	0	0	0	0	0
10/4/2025 2:50 PM	0	0	0	0	0	0	0	0
10/4/2025 2:55 PM	0	0	0	0	0	0	0	0
10/4/2025 3:00 PM	0	0	0	0	0	0	0	0
10/4/2025 3:05 PM	0	0	0	0	0	0	0	0
10/4/2025 3:10 PM	0	0	0	0	0	0	0	0
10/4/2025 3:15 PM	0	0	0	0	0	0	0	0
10/4/2025 3:20 PM	0	0	0	0	0	0	0	0
10/4/2025 3:25 PM	0	0	0	0	0	0	0	0
10/4/2025 3:30 PM	0	0	0	0	0	0	0	0
10/4/2025 3:35 PM	0	0	0	0	0	0	0	0
10/4/2025 3:40 PM	0	1	0	0	0	0	0	0
10/4/2025 3:45 PM	0	0	0	0	0	0	0	0
10/4/2025 3:50 PM	0	0	0	0	0	0	0	0
10/4/2025 3:55 PM	0	0	0	0	0	0	0	0
10/4/2025 4:00 PM	0	0	0	0	0	0	0	0
10/4/2025 4:05 PM	0	0	0	0	0	0	0	0
10/4/2025 4:10 PM	0	0	0	0	0	0	0	0
10/4/2025 4:15 PM	0	0	0	0	0	0	0	0
10/4/2025 4:20 PM	0	0	0	0	0	0	0	0
10/4/2025 4:25 PM	0	0	0	0	0	0	0	0
10/4/2025 4:30 PM	0	0	0	0	0	0	0	0
10/4/2025 4:35 PM	0	0	0	0	0	0	0	0
10/4/2025 4:40 PM	0	0	0	0	0	0	0	0
10/4/2025 4:45 PM	0	0	0	0	0	0	0	0
10/4/2025 4:50 PM	0	0	0	0	0	0	0	0
10/4/2025 4:55 PM	0	0	0	0	0	0	0	0
10/4/2025 5:00 PM	0	0	0	0	0	0	0	0
10/4/2025 5:05 PM	0	0	0	0	0	0	0	0
10/4/2025 5:10 PM	0	0	0	0	0	0	0	0
10/4/2025 5:15 PM	0	0	0	0	0	0	0	0
10/4/2025 5:20 PM	0	0	0	0	0	0	0	0
10/4/2025 5:25 PM	0	0	0	0	0	0	0	0
10/4/2025 5:30 PM	0	0	0	0	0	0	0	0
10/4/2025 5:35 PM	0	0	0	0	0	0	0	0
10/4/2025 5:40 PM	0	0	0	0	0	0	0	0
10/4/2025 5:45 PM	0	0	0	0	0	0	0	0
10/4/2025 5:50 PM	0	0	0	0	0	0	0	0
10/4/2025 5:55 PM	0	0	0	0	0	0	0	0
10/4/2025 6:00 PM	0	0	0	0	0	0	0	0
10/4/2025 6:05 PM	0	0	0	0	0	0	0	0
10/4/2025 6:10 PM	0	0	0	0	0	0	0	0
10/4/2025 6:15 PM	0	0	0	0	0	0	0	0
10/4/2025 6:20 PM	0	0	0	0	0	0	0	0
10/4/2025 6:25 PM	0	0	0	0	0	0	0	0

10/4/2025 6:30 PM	0	0	0	0	0	0	0	0
10/4/2025 6:35 PM	0	0	0	0	0	0	0	0
10/4/2025 6:40 PM	0	0	0	0	0	0	0	0
10/4/2025 6:45 PM	0	0	0	0	0	0	0	0
10/4/2025 6:50 PM	0	0	0	0	0	0	0	0
10/4/2025 6:55 PM	0	0	0	0	0	0	0	0

---



10/4/2025 10:15 AM	0	0	0	0	0	0	0	0
10/4/2025 10:20 AM	0	0	0	0	0	0	0	0
10/4/2025 10:25 AM	0	0	0	0	0	0	0	0
10/4/2025 10:30 AM	1	0	0	0	0	0	1	0
10/4/2025 10:35 AM	0	0	0	0	0	0	0	0
10/4/2025 10:40 AM	0	0	0	0	0	0	0	0
10/4/2025 10:45 AM	0	0	0	0	0	0	0	0
10/4/2025 10:50 AM	0	0	0	0	0	0	0	0
10/4/2025 10:55 AM	0	0	2	0	0	0	0	0
10/4/2025 11:00 AM	1	0	0	0	0	0	0	0
10/4/2025 11:05 AM	0	0	1	0	0	0	0	0
10/4/2025 11:10 AM	2	0	0	0	0	0	2	0
10/4/2025 11:15 AM	0	0	0	0	0	0	0	0
10/4/2025 11:20 AM	0	0	0	0	0	0	0	0
10/4/2025 11:25 AM	0	0	0	0	0	0	0	0
10/4/2025 11:30 AM	0	0	0	0	0	0	0	0
10/4/2025 11:35 AM	0	0	1	2	0	0	1	0
10/4/2025 11:40 AM	0	0	0	0	0	0	0	0
10/4/2025 11:45 AM	0	0	0	0	0	0	0	0
10/4/2025 11:50 AM	0	0	0	0	0	0	0	0
10/4/2025 11:55 AM	0	0	0	0	0	0	0	1
10/4/2025 12:00 PM	0	1	2	0	0	0	0	0
10/4/2025 12:05 PM	0	1	0	1	0	0	0	0
10/4/2025 12:10 PM	0	0	0	0	0	0	0	0
10/4/2025 12:15 PM	0	0	0	3	0	0	3	1
10/4/2025 12:20 PM	0	0	0	0	0	0	0	0
10/4/2025 12:25 PM	0	0	0	0	0	0	0	0
10/4/2025 12:30 PM	0	1	0	0	0	0	0	0
10/4/2025 12:35 PM	0	0	0	0	0	0	0	0
10/4/2025 12:40 PM	0	0	1	1	0	0	0	1
10/4/2025 12:45 PM	0	0	0	0	0	0	3	0
10/4/2025 12:50 PM	0	0	2	0	0	0	2	0
10/4/2025 12:55 PM	1	0	0	0	0	0	1	0
10/4/2025 1:00 PM	0	0	0	0	0	0	0	0
10/4/2025 1:05 PM	0	0	0	0	0	0	0	0
10/4/2025 1:10 PM	1	0	0	0	0	0	0	0
10/4/2025 1:15 PM	0	0	1	0	0	0	0	0
10/4/2025 1:20 PM	0	0	0	0	0	0	0	0
10/4/2025 1:25 PM	0	0	0	0	0	0	0	0
10/4/2025 1:30 PM	0	0	0	1	0	0	1	0
10/4/2025 1:35 PM	0	0	1	0	0	0	1	0
10/4/2025 1:40 PM	0	0	0	0	0	0	0	0
10/4/2025 1:45 PM	0	0	0	0	0	0	0	0
10/4/2025 1:50 PM	0	0	0	0	0	0	0	0
10/4/2025 1:55 PM	0	1	1	0	0	0	0	0
10/4/2025 2:00 PM	0	1	0	2	0	0	0	0
10/4/2025 2:05 PM	0	0	1	0	0	0	0	0
10/4/2025 2:10 PM	0	0	0	0	0	0	0	2
10/4/2025 2:15 PM	1	1	1	0	0	0	0	0
10/4/2025 2:20 PM	0	0	0	0	0	0	2	1

10/4/2025 2:25 PM	0	0	0	0	0	0	0	0
10/4/2025 2:30 PM	0	1	0	0	0	0	1	0
10/4/2025 2:35 PM	1	0	0	0	0	0	0	0
10/4/2025 2:40 PM	0	0	0	0	0	0	1	0
10/4/2025 2:45 PM	2	0	0	1	0	0	1	0
10/4/2025 2:50 PM	0	0	0	0	0	0	0	0
10/4/2025 2:55 PM	0	0	0	0	0	0	0	1
10/4/2025 3:00 PM	1	0	0	0	0	0	0	0
10/4/2025 3:05 PM	0	0	0	0	0	0	0	1
10/4/2025 3:10 PM	0	0	1	0	0	0	0	0
10/4/2025 3:15 PM	0	0	0	0	0	0	0	0
10/4/2025 3:20 PM	0	0	0	2	0	0	0	0
10/4/2025 3:25 PM	0	0	0	0	0	0	0	1
10/4/2025 3:30 PM	0	0	0	0	0	0	0	0
10/4/2025 3:35 PM	0	0	1	0	0	0	0	1
10/4/2025 3:40 PM	0	0	0	0	0	0	1	0
10/4/2025 3:45 PM	0	0	0	0	0	0	0	0
10/4/2025 3:50 PM	0	0	0	0	0	0	0	0
10/4/2025 3:55 PM	0	2	0	0	0	0	0	0
10/4/2025 4:00 PM	0	0	0	1	0	0	0	0
10/4/2025 4:05 PM	0	0	0	0	0	0	0	0
10/4/2025 4:10 PM	0	0	0	0	0	0	0	0
10/4/2025 4:15 PM	0	0	0	0	0	0	0	0
10/4/2025 4:20 PM	0	2	0	0	0	0	0	4
10/4/2025 4:25 PM	0	0	0	0	0	0	0	0
10/4/2025 4:30 PM	0	0	0	0	0	0	0	0
10/4/2025 4:35 PM	0	0	0	0	0	0	0	0
10/4/2025 4:40 PM	0	4	0	0	0	0	0	0
10/4/2025 4:45 PM	0	0	0	0	0	0	2	1
10/4/2025 4:50 PM	0	0	0	0	0	0	1	0
10/4/2025 4:55 PM	0	0	0	0	0	0	0	0
10/4/2025 5:00 PM	0	0	0	0	0	0	0	0
10/4/2025 5:05 PM	4	0	0	0	0	0	0	0
10/4/2025 5:10 PM	0	0	0	0	0	0	0	0
10/4/2025 5:15 PM	0	0	0	0	0	0	0	0
10/4/2025 5:20 PM	0	0	0	0	0	0	0	0
10/4/2025 5:25 PM	0	0	0	0	0	0	0	4
10/4/2025 5:30 PM	0	0	1	0	0	0	0	3
10/4/2025 5:35 PM	0	0	0	0	0	0	0	4
10/4/2025 5:40 PM	1	0	0	0	0	0	0	0
10/4/2025 5:45 PM	0	0	0	0	0	0	0	0
10/4/2025 5:50 PM	0	0	0	0	0	0	1	0
10/4/2025 5:55 PM	1	0	0	0	0	0	0	0
10/4/2025 6:00 PM	0	0	0	0	0	0	0	0
10/4/2025 6:05 PM	0	0	0	0	0	0	4	0
10/4/2025 6:10 PM	1	0	0	0	0	0	4	0
10/4/2025 6:15 PM	0	0	0	0	0	0	0	0
10/4/2025 6:20 PM	2	0	0	0	2	0	0	0
10/4/2025 6:25 PM	0	0	0	2	0	0	0	0
10/4/2025 6:30 PM	0	0	0	0	0	0	0	0

10/4/2025 6:35 PM	1	0	0	0	0	0	0	0
10/4/2025 6:40 PM	0	0	0	0	0	0	0	1
10/4/2025 6:45 PM	0	0	0	0	0	0	2	1
10/4/2025 6:50 PM	0	0	1	0	0	0	2	0
10/4/2025 6:55 PM	1	0	0	0	0	0	1	0

---



10/4/2025 10:10 AM	0	0	0	0	0	0	0	0
10/4/2025 10:15 AM	0	0	0	0	0	0	0	0
10/4/2025 10:20 AM	0	0	0	0	0	0	0	0
10/4/2025 10:25 AM	0	0	0	0	0	0	0	0
10/4/2025 10:30 AM	0	0	0	0	0	0	0	0
10/4/2025 10:35 AM	0	0	0	0	0	0	0	0
10/4/2025 10:40 AM	0	0	0	0	0	0	0	0
10/4/2025 10:45 AM	0	0	0	0	0	0	0	0
10/4/2025 10:50 AM	0	0	0	0	0	0	0	0
10/4/2025 10:55 AM	0	0	0	0	0	0	0	0
10/4/2025 11:00 AM	0	0	0	0	0	0	0	0
10/4/2025 11:05 AM	0	0	0	0	0	0	0	0
10/4/2025 11:10 AM	0	0	0	0	0	0	0	0
10/4/2025 11:15 AM	0	1	0	0	0	0	0	0
10/4/2025 11:20 AM	0	0	0	0	0	0	0	0
10/4/2025 11:25 AM	0	0	0	0	0	0	0	0
10/4/2025 11:30 AM	0	0	0	0	0	0	0	0
10/4/2025 11:35 AM	0	0	0	0	0	0	0	0
10/4/2025 11:40 AM	0	0	0	0	0	0	0	0
10/4/2025 11:45 AM	0	0	0	0	0	0	0	0
10/4/2025 11:50 AM	0	0	0	0	0	0	0	0
10/4/2025 11:55 AM	0	0	0	0	0	0	0	0
10/4/2025 12:00 PM	0	0	0	0	0	0	0	0
10/4/2025 12:05 PM	0	0	0	0	0	0	0	0
10/4/2025 12:10 PM	0	0	0	0	0	0	0	0
10/4/2025 12:15 PM	0	0	0	0	0	0	0	0
10/4/2025 12:20 PM	0	0	0	0	0	0	0	0
10/4/2025 12:25 PM	0	0	0	0	0	0	0	1
10/4/2025 12:30 PM	0	0	0	0	0	0	0	0
10/4/2025 12:35 PM	0	1	0	0	0	0	0	0
10/4/2025 12:40 PM	0	0	0	0	0	0	0	1
10/4/2025 12:45 PM	0	0	0	0	0	0	0	0
10/4/2025 12:50 PM	0	0	0	0	0	0	0	0
10/4/2025 12:55 PM	0	0	0	0	0	0	0	0
10/4/2025 1:00 PM	0	0	0	0	0	0	0	0
10/4/2025 1:05 PM	0	0	0	0	0	0	0	0
10/4/2025 1:10 PM	0	0	0	0	0	0	0	0
10/4/2025 1:15 PM	0	0	0	0	0	0	2	1
10/4/2025 1:20 PM	0	0	0	0	0	0	0	0
10/4/2025 1:25 PM	0	0	0	0	0	0	0	0
10/4/2025 1:30 PM	0	0	0	0	0	0	0	0
10/4/2025 1:35 PM	0	0	0	0	0	0	0	0
10/4/2025 1:40 PM	0	0	0	0	0	0	0	0
10/4/2025 1:45 PM	0	0	0	0	0	0	0	0
10/4/2025 1:50 PM	0	0	0	0	0	0	0	0
10/4/2025 1:55 PM	0	0	0	0	0	0	0	0
10/4/2025 2:00 PM	1	0	0	0	0	0	2	0
10/4/2025 2:05 PM	0	0	0	0	0	0	0	0
10/4/2025 2:10 PM	0	0	0	0	0	0	0	0
10/4/2025 2:15 PM	0	0	0	0	0	0	0	0

10/4/2025 2:20 PM	0	0	0	0	0	0	0	0
10/4/2025 2:25 PM	0	0	0	0	0	0	1	0
10/4/2025 2:30 PM	0	0	0	0	0	0	0	0
10/4/2025 2:35 PM	0	0	0	0	0	0	0	0
10/4/2025 2:40 PM	0	0	0	0	0	0	0	0
10/4/2025 2:45 PM	0	0	0	0	0	0	0	2
10/4/2025 2:50 PM	0	0	0	0	0	0	0	0
10/4/2025 2:55 PM	0	0	0	0	0	0	0	0
10/4/2025 3:00 PM	0	0	0	0	0	0	0	0
10/4/2025 3:05 PM	0	0	0	0	0	0	0	1
10/4/2025 3:10 PM	0	0	0	0	0	0	0	0
10/4/2025 3:15 PM	0	0	0	0	0	0	0	0
10/4/2025 3:20 PM	0	0	0	0	0	0	0	0
10/4/2025 3:25 PM	1	0	0	0	0	0	1	0
10/4/2025 3:30 PM	1	0	0	0	0	0	0	1
10/4/2025 3:35 PM	0	0	0	0	0	0	0	0
10/4/2025 3:40 PM	0	0	0	0	0	0	1	1
10/4/2025 3:45 PM	0	0	0	0	0	0	0	0
10/4/2025 3:50 PM	0	0	0	0	0	0	0	0
10/4/2025 3:55 PM	0	0	0	0	0	0	0	0
10/4/2025 4:00 PM	0	0	0	0	0	0	0	0
10/4/2025 4:05 PM	0	0	0	0	0	0	0	0
10/4/2025 4:10 PM	0	0	0	0	0	0	0	0
10/4/2025 4:15 PM	0	0	0	0	0	0	0	0
10/4/2025 4:20 PM	0	0	0	0	0	0	0	0
10/4/2025 4:25 PM	0	0	0	0	0	0	0	0
10/4/2025 4:30 PM	0	0	0	0	0	0	0	0
10/4/2025 4:35 PM	0	0	0	0	0	0	0	0
10/4/2025 4:40 PM	0	1	0	0	0	0	0	0
10/4/2025 4:45 PM	0	0	0	0	0	0	0	0
10/4/2025 4:50 PM	0	0	0	0	0	0	1	0
10/4/2025 4:55 PM	0	0	0	0	0	0	0	0
10/4/2025 5:00 PM	0	0	0	0	0	0	0	0
10/4/2025 5:05 PM	0	0	0	0	0	0	0	0
10/4/2025 5:10 PM	0	0	0	0	0	0	0	0
10/4/2025 5:15 PM	0	0	0	0	0	0	0	0
10/4/2025 5:20 PM	0	0	0	0	0	0	0	0
10/4/2025 5:25 PM	0	0	0	0	0	0	0	0
10/4/2025 5:30 PM	0	0	0	0	0	0	0	0
10/4/2025 5:35 PM	0	0	0	0	0	0	0	0
10/4/2025 5:40 PM	0	0	0	0	0	0	0	0
10/4/2025 5:45 PM	0	0	0	0	0	0	0	0
10/4/2025 5:50 PM	0	0	0	0	0	0	0	0
10/4/2025 5:55 PM	0	0	0	1	0	0	0	0
10/4/2025 6:00 PM	0	0	0	0	0	0	0	1
10/4/2025 6:05 PM	0	0	0	0	0	0	0	1
10/4/2025 6:10 PM	0	0	0	0	0	0	0	1
10/4/2025 6:15 PM	0	0	0	0	0	0	0	0
10/4/2025 6:20 PM	0	0	0	0	0	0	0	0
10/4/2025 6:25 PM	0	0	0	0	0	0	0	0

10/4/2025 6:30 PM	0	0	0	0	0	0	0	0
10/4/2025 6:35 PM	0	0	0	0	0	0	0	0
10/4/2025 6:40 PM	0	0	0	0	0	0	0	0
10/4/2025 6:45 PM	0	0	0	0	0	0	0	0
10/4/2025 6:50 PM	0	0	0	0	0	0	0	0
10/4/2025 6:55 PM	0	0	0	0	0	0	0	0

---



10/4/2025 10:15 AM	0	0	0	0	0	0	0	0
10/4/2025 10:20 AM	0	0	0	0	0	0	0	0
10/4/2025 10:25 AM	0	0	0	0	0	0	0	0
10/4/2025 10:30 AM	0	0	0	0	0	0	0	0
10/4/2025 10:35 AM	0	0	0	0	0	0	0	0
10/4/2025 10:40 AM	0	0	0	0	0	0	0	0
10/4/2025 10:45 AM	0	0	0	0	0	0	0	0
10/4/2025 10:50 AM	0	0	0	0	0	0	0	0
10/4/2025 10:55 AM	0	0	0	0	0	0	0	0
10/4/2025 11:00 AM	0	1	0	0	0	0	0	0
10/4/2025 11:05 AM	1	0	0	0	0	0	0	0
10/4/2025 11:10 AM	0	0	0	0	0	0	0	0
10/4/2025 11:15 AM	0	1	0	0	0	0	0	0
10/4/2025 11:20 AM	0	2	0	0	0	0	0	0
10/4/2025 11:25 AM	0	0	0	0	0	0	0	0
10/4/2025 11:30 AM	0	0	0	0	0	0	0	1
10/4/2025 11:35 AM	0	0	2	0	0	0	0	0
10/4/2025 11:40 AM	0	0	0	1	0	0	0	0
10/4/2025 11:45 AM	0	0	0	0	0	0	0	0
10/4/2025 11:50 AM	0	0	0	0	0	0	0	0
10/4/2025 11:55 AM	0	0	0	0	0	0	0	0
10/4/2025 12:00 PM	0	0	1	0	0	0	0	0
10/4/2025 12:05 PM	0	1	0	0	0	0	0	0
10/4/2025 12:10 PM	0	0	0	0	0	0	0	1
10/4/2025 12:15 PM	0	0	0	0	0	0	0	0
10/4/2025 12:20 PM	2	1	0	0	0	0	0	0
10/4/2025 12:25 PM	0	0	0	0	0	0	0	0
10/4/2025 12:30 PM	0	0	0	0	1	0	0	0
10/4/2025 12:35 PM	0	0	0	0	0	0	0	0
10/4/2025 12:40 PM	0	0	0	0	0	0	0	0
10/4/2025 12:45 PM	0	0	0	0	0	0	0	0
10/4/2025 12:50 PM	0	0	0	2	0	0	0	0
10/4/2025 12:55 PM	0	0	0	0	0	0	0	0
10/4/2025 1:00 PM	0	0	0	0	0	0	0	0
10/4/2025 1:05 PM	0	0	0	0	0	0	0	0
10/4/2025 1:10 PM	0	0	0	1	0	0	0	0
10/4/2025 1:15 PM	0	0	0	0	0	0	0	0
10/4/2025 1:20 PM	0	0	0	0	0	0	0	0
10/4/2025 1:25 PM	0	0	0	0	0	0	0	0
10/4/2025 1:30 PM	0	0	0	0	0	0	0	0
10/4/2025 1:35 PM	0	0	0	0	0	0	0	0
10/4/2025 1:40 PM	0	0	0	1	0	0	0	0
10/4/2025 1:45 PM	0	0	0	0	0	0	0	0
10/4/2025 1:50 PM	0	0	0	0	0	0	0	0
10/4/2025 1:55 PM	0	0	0	0	0	0	0	0
10/4/2025 2:00 PM	3	0	0	0	0	0	0	0
10/4/2025 2:05 PM	0	0	0	0	0	0	0	0
10/4/2025 2:10 PM	2	1	0	0	0	1	0	0
10/4/2025 2:15 PM	0	0	0	1	1	0	0	0
10/4/2025 2:20 PM	0	1	0	0	0	0	0	0

10/4/2025 2:25 PM	1	0	0	0	0	0	1	0
10/4/2025 2:30 PM	0	0	0	0	0	0	0	0
10/4/2025 2:35 PM	0	0	0	0	0	1	0	0
10/4/2025 2:40 PM	2	0	1	1	1	0	2	0
10/4/2025 2:45 PM	0	1	0	0	1	0	0	0
10/4/2025 2:50 PM	0	0	0	0	0	0	0	0
10/4/2025 2:55 PM	0	0	0	0	0	1	0	0
10/4/2025 3:00 PM	0	0	0	1	0	1	0	0
10/4/2025 3:05 PM	1	0	2	0	1	0	0	0
10/4/2025 3:10 PM	0	0	0	0	0	1	0	0
10/4/2025 3:15 PM	0	0	0	0	0	0	0	0
10/4/2025 3:20 PM	1	0	1	0	0	0	0	0
10/4/2025 3:25 PM	0	0	0	0	0	1	0	0
10/4/2025 3:30 PM	1	0	0	1	0	0	0	0
10/4/2025 3:35 PM	0	1	1	0	1	0	0	1
10/4/2025 3:40 PM	1	0	0	0	0	3	0	0
10/4/2025 3:45 PM	0	1	0	0	0	0	0	1
10/4/2025 3:50 PM	0	0	1	0	0	0	0	0
10/4/2025 3:55 PM	0	0	0	0	1	0	0	0
10/4/2025 4:00 PM	0	2	0	0	0	0	0	1
10/4/2025 4:05 PM	0	0	0	0	0	0	0	0
10/4/2025 4:10 PM	1	0	0	0	0	0	0	0
10/4/2025 4:15 PM	0	0	0	0	0	0	0	0
10/4/2025 4:20 PM	1	0	0	0	1	0	0	0
10/4/2025 4:25 PM	0	0	1	0	0	0	0	0
10/4/2025 4:30 PM	1	1	0	0	0	0	0	0
10/4/2025 4:35 PM	2	0	0	0	0	0	0	0
10/4/2025 4:40 PM	0	2	0	0	0	0	0	0
10/4/2025 4:45 PM	0	0	1	0	0	0	0	0
10/4/2025 4:50 PM	2	0	0	0	0	0	0	0
10/4/2025 4:55 PM	3	0	0	0	0	1	1	0
10/4/2025 5:00 PM	0	2	0	0	0	3	0	0
10/4/2025 5:05 PM	0	1	4	2	1	2	0	0
10/4/2025 5:10 PM	1	0	0	5	2	5	0	0
10/4/2025 5:15 PM	0	0	0	0	0	0	0	0
10/4/2025 5:20 PM	0	0	6	0	0	0	0	0
10/4/2025 5:25 PM	0	0	0	0	0	0	0	0
10/4/2025 5:30 PM	1	0	0	0	0	0	1	0
10/4/2025 5:35 PM	0	0	0	0	0	0	0	0
10/4/2025 5:40 PM	0	0	0	1	1	0	0	0
10/4/2025 5:45 PM	0	3	0	0	0	0	0	1
10/4/2025 5:50 PM	0	0	1	0	0	0	0	0
10/4/2025 5:55 PM	0	0	0	0	1	0	0	0
10/4/2025 6:00 PM	4	2	1	0	1	0	2	0
10/4/2025 6:05 PM	0	0	0	3	0	1	0	0
10/4/2025 6:10 PM	0	0	0	0	0	1	0	0
10/4/2025 6:15 PM	0	2	2	1	0	0	0	1
10/4/2025 6:20 PM	5	3	0	0	0	0	0	0
10/4/2025 6:25 PM	1	0	0	0	1	0	0	0
10/4/2025 6:30 PM	0	1	0	0	1	0	0	0

10/4/2025 6:35 PM	0	0	0	2	0	0	0	0
10/4/2025 6:40 PM	0	1	1	1	0	0	0	0
10/4/2025 6:45 PM	0	1	0	3	2	0	0	2
10/4/2025 6:50 PM	0	2	3	0	0	0	0	0
10/4/2025 6:55 PM	3	0	2	0	3	0	0	0

---



10/4/2025 10:10 AM	0	0	0	0	0	0	0	0
10/4/2025 10:15 AM	0	0	0	0	0	0	0	0
10/4/2025 10:20 AM	0	0	0	0	0	0	0	0
10/4/2025 10:25 AM	0	0	0	0	0	0	0	0
10/4/2025 10:30 AM	0	0	0	0	0	0	0	0
10/4/2025 10:35 AM	0	0	0	0	0	0	0	0
10/4/2025 10:40 AM	0	0	0	0	0	0	0	0
10/4/2025 10:45 AM	0	0	0	0	0	0	0	0
10/4/2025 10:50 AM	0	0	0	0	0	0	0	0
10/4/2025 10:55 AM	0	0	0	0	0	0	0	0
10/4/2025 11:00 AM	0	0	0	0	0	0	0	0
10/4/2025 11:05 AM	0	0	0	0	0	0	0	0
10/4/2025 11:10 AM	0	0	0	0	0	0	0	0
10/4/2025 11:15 AM	0	0	0	0	0	0	0	0
10/4/2025 11:20 AM	0	0	0	0	0	0	0	0
10/4/2025 11:25 AM	0	0	0	0	0	0	0	0
10/4/2025 11:30 AM	0	0	0	0	0	0	0	0
10/4/2025 11:35 AM	0	0	0	0	0	0	0	0
10/4/2025 11:40 AM	0	0	0	0	0	0	0	0
10/4/2025 11:45 AM	0	0	0	0	0	0	0	0
10/4/2025 11:50 AM	0	0	0	0	0	0	0	0
10/4/2025 11:55 AM	0	0	0	0	0	0	0	0
10/4/2025 12:00 PM	0	0	0	0	0	0	0	0
10/4/2025 12:05 PM	0	0	0	0	0	0	0	0
10/4/2025 12:10 PM	0	0	0	0	0	0	0	0
10/4/2025 12:15 PM	0	0	0	0	0	0	0	0
10/4/2025 12:20 PM	0	0	0	0	0	0	0	0
10/4/2025 12:25 PM	0	0	0	0	0	0	0	0
10/4/2025 12:30 PM	0	0	0	0	0	0	0	0
10/4/2025 12:35 PM	0	0	0	0	0	0	0	0
10/4/2025 12:40 PM	0	0	0	0	0	0	0	0
10/4/2025 12:45 PM	0	0	0	0	0	0	0	0
10/4/2025 12:50 PM	0	0	0	0	0	0	0	0
10/4/2025 12:55 PM	0	0	0	0	0	0	0	0
10/4/2025 1:00 PM	0	0	0	0	0	0	0	0
10/4/2025 1:05 PM	0	0	0	0	0	0	0	0
10/4/2025 1:10 PM	0	1	0	0	0	0	0	0
10/4/2025 1:15 PM	0	0	0	0	0	0	0	0
10/4/2025 1:20 PM	0	0	0	0	0	0	0	0
10/4/2025 1:25 PM	0	0	0	0	0	0	0	0
10/4/2025 1:30 PM	0	0	0	0	0	0	0	0
10/4/2025 1:35 PM	0	0	0	0	0	0	0	0
10/4/2025 1:40 PM	0	0	0	0	0	0	0	0
10/4/2025 1:45 PM	0	0	0	0	0	0	0	0
10/4/2025 1:50 PM	0	0	0	0	0	0	0	0
10/4/2025 1:55 PM	0	0	0	0	0	0	0	0
10/4/2025 2:00 PM	0	0	0	0	0	0	0	0
10/4/2025 2:05 PM	0	0	0	0	0	0	0	0
10/4/2025 2:10 PM	0	0	0	0	0	0	0	0
10/4/2025 2:15 PM	0	0	0	0	0	0	0	0

10/4/2025 2:20 PM	0	0	0	0	0	0	0	0
10/4/2025 2:25 PM	0	0	0	0	0	0	0	0
10/4/2025 2:30 PM	0	0	0	0	0	0	0	2
10/4/2025 2:35 PM	0	0	0	0	0	0	0	0
10/4/2025 2:40 PM	0	0	0	0	0	0	0	0
10/4/2025 2:45 PM	0	0	0	0	0	0	2	0
10/4/2025 2:50 PM	0	0	0	0	0	0	0	0
10/4/2025 2:55 PM	0	0	0	0	0	0	0	0
10/4/2025 3:00 PM	0	0	0	0	0	0	0	0
10/4/2025 3:05 PM	0	0	0	0	0	0	0	0
10/4/2025 3:10 PM	0	0	0	0	0	0	0	0
10/4/2025 3:15 PM	0	0	0	0	0	0	0	0
10/4/2025 3:20 PM	0	0	0	0	0	0	0	0
10/4/2025 3:25 PM	1	0	0	0	0	0	0	0
10/4/2025 3:30 PM	0	0	1	0	0	0	0	0
10/4/2025 3:35 PM	0	0	0	0	0	0	0	0
10/4/2025 3:40 PM	0	0	0	0	0	0	0	0
10/4/2025 3:45 PM	0	0	0	0	0	0	0	0
10/4/2025 3:50 PM	0	0	0	0	0	0	0	0
10/4/2025 3:55 PM	0	0	0	0	0	0	0	0
10/4/2025 4:00 PM	0	0	0	0	0	0	0	0
10/4/2025 4:05 PM	0	0	0	0	0	0	0	0
10/4/2025 4:10 PM	0	0	0	0	0	0	0	0
10/4/2025 4:15 PM	0	0	0	0	0	0	0	0
10/4/2025 4:20 PM	0	0	0	0	0	0	0	0
10/4/2025 4:25 PM	0	0	0	0	0	0	0	2
10/4/2025 4:30 PM	0	0	0	0	1	0	0	0
10/4/2025 4:35 PM	0	0	0	0	0	0	0	0
10/4/2025 4:40 PM	0	0	1	0	0	0	0	0
10/4/2025 4:45 PM	0	1	0	0	0	0	0	0
10/4/2025 4:50 PM	1	0	0	0	0	1	0	0
10/4/2025 4:55 PM	0	0	0	0	0	0	0	0
10/4/2025 5:00 PM	0	0	0	0	0	0	0	0
10/4/2025 5:05 PM	0	0	0	0	0	0	0	0
10/4/2025 5:10 PM	0	0	0	0	0	0	0	0
10/4/2025 5:15 PM	0	0	0	0	0	0	0	0
10/4/2025 5:20 PM	0	0	0	0	0	0	0	0
10/4/2025 5:25 PM	0	0	0	0	0	0	0	0
10/4/2025 5:30 PM	0	0	0	0	0	0	0	0
10/4/2025 5:35 PM	0	0	0	0	0	0	0	0
10/4/2025 5:40 PM	0	0	0	0	0	0	0	0
10/4/2025 5:45 PM	0	0	0	0	0	0	0	0
10/4/2025 5:50 PM	0	0	0	0	0	0	0	0
10/4/2025 5:55 PM	0	0	0	0	1	0	0	0
10/4/2025 6:00 PM	0	0	0	0	0	0	0	0
10/4/2025 6:05 PM	0	0	0	0	0	0	0	0
10/4/2025 6:10 PM	0	0	0	0	0	0	0	0
10/4/2025 6:15 PM	0	0	0	0	1	1	0	0
10/4/2025 6:20 PM	0	0	0	0	0	0	0	0
10/4/2025 6:25 PM	0	0	0	0	0	0	0	0

10/4/2025 6:30 PM	0	0	0	0	0	0	0	0
10/4/2025 6:35 PM	0	0	0	0	0	0	0	1
10/4/2025 6:40 PM	0	0	0	0	0	0	0	0
10/4/2025 6:45 PM	0	0	0	0	0	0	0	0
10/4/2025 6:50 PM	0	0	0	0	0	0	0	0
10/4/2025 6:55 PM	0	0	0	0	0	0	0	0

---

**Study Name** OR-35563 - 35563 - City of Vancouver Counts

**Start Date** 10/4/2025

**Start Time** 7:00 AM

**Site Code** 4

**Lat** 45.664316

**Long** -122.599379

Time	NE 58TH ST		NE 58TH ST		NE 72ND AVE		NE 72ND AVE		Grand Total
	Eastbound		Westbound		Northbound		Southbound		
	Peds CW	Peds CCW	Peds CW	Peds CCW	Peds CW	Peds CCW	Peds CW	Peds CCW	
10/4/2025 7:00 AM	0	0	0	0	0	0	0	0	123
10/4/2025 7:05 AM	0	0	0	0	0	0	0	0	
10/4/2025 7:10 AM	0	0	0	2	0	0	0	0	
10/4/2025 7:15 AM	0	1	0	0	0	0	0	0	
10/4/2025 7:20 AM	0	0	0	0	0	0	0	0	
10/4/2025 7:25 AM	0	0	0	0	0	0	0	0	
10/4/2025 7:30 AM	0	0	0	0	0	0	0	0	
10/4/2025 7:35 AM	0	0	0	0	2	0	0	0	
10/4/2025 7:40 AM	0	0	0	0	0	0	0	0	
10/4/2025 7:45 AM	0	0	1	0	0	0	0	0	
10/4/2025 7:50 AM	0	0	0	0	0	0	0	0	
10/4/2025 7:55 AM	0	0	0	0	0	0	0	0	
10/4/2025 8:00 AM	0	0	0	0	0	2	0	0	
10/4/2025 8:05 AM	0	0	0	0	0	0	0	0	
10/4/2025 8:10 AM	0	0	0	0	0	0	0	0	
10/4/2025 8:15 AM	0	0	0	0	0	0	0	0	
10/4/2025 8:20 AM	0	0	1	0	0	0	1	1	
10/4/2025 8:25 AM	0	0	0	0	0	0	0	0	
10/4/2025 8:30 AM	1	0	0	0	0	0	0	0	
10/4/2025 8:35 AM	0	0	0	0	0	0	0	0	
10/4/2025 8:40 AM	0	0	0	0	0	0	0	0	
10/4/2025 8:45 AM	0	0	0	0	0	0	0	0	
10/4/2025 8:50 AM	0	0	0	0	0	0	0	0	
10/4/2025 8:55 AM	0	0	0	0	0	0	0	0	
10/4/2025 9:00 AM	0	0	0	0	0	0	0	0	
10/4/2025 9:05 AM	0	0	0	0	0	0	0	0	
10/4/2025 9:10 AM	0	1	0	0	0	0	0	0	
10/4/2025 9:15 AM	0	0	0	0	0	0	0	0	
10/4/2025 9:20 AM	1	0	1	0	0	0	1	3	
10/4/2025 9:25 AM	0	0	0	0	0	0	0	0	
10/4/2025 9:30 AM	0	0	0	0	0	1	0	0	
10/4/2025 9:35 AM	0	0	0	0	1	0	1	0	
10/4/2025 9:40 AM	0	0	0	0	0	1	0	0	
10/4/2025 9:45 AM	0	0	0	0	0	0	0	0	
10/4/2025 9:50 AM	0	0	0	0	0	0	0	0	
10/4/2025 9:55 AM	0	0	0	0	0	0	0	0	
10/4/2025 10:00 AM	0	0	0	0	0	0	0	0	
10/4/2025 10:05 AM	0	0	0	0	0	0	0	0	
10/4/2025 10:10 AM	0	1	0	0	0	0	0	0	

10/4/2025 10:15 AM	1	0	0	0	0	0	0	0
10/4/2025 10:20 AM	0	1	1	0	0	0	0	0
10/4/2025 10:25 AM	0	0	0	0	0	0	0	0
10/4/2025 10:30 AM	0	0	0	0	0	0	0	0
10/4/2025 10:35 AM	0	0	0	0	0	0	0	0
10/4/2025 10:40 AM	0	0	0	0	0	0	0	0
10/4/2025 10:45 AM	0	2	0	0	0	0	0	0
10/4/2025 10:50 AM	0	0	0	0	0	0	0	0
10/4/2025 10:55 AM	0	1	1	0	0	0	0	0
10/4/2025 11:00 AM	0	0	0	0	0	0	0	0
10/4/2025 11:05 AM	0	0	1	0	0	0	0	0
10/4/2025 11:10 AM	0	0	0	0	0	0	0	0
10/4/2025 11:15 AM	1	0	1	0	2	0	0	0
10/4/2025 11:20 AM	0	0	0	1	0	0	0	0
10/4/2025 11:25 AM	0	0	0	0	0	0	0	0
10/4/2025 11:30 AM	0	0	1	0	0	0	0	0
10/4/2025 11:35 AM	0	1	0	0	0	0	0	0
10/4/2025 11:40 AM	1	0	0	0	0	0	0	0
10/4/2025 11:45 AM	0	0	0	0	0	0	0	0
10/4/2025 11:50 AM	0	1	0	0	0	0	0	0
10/4/2025 11:55 AM	0	0	0	0	0	0	0	0
10/4/2025 12:00 PM	0	0	0	0	0	0	0	0
10/4/2025 12:05 PM	0	0	0	1	0	0	0	0
10/4/2025 12:10 PM	0	0	0	0	0	0	0	0
10/4/2025 12:15 PM	0	0	0	0	0	0	0	0
10/4/2025 12:20 PM	0	0	0	1	0	0	0	0
10/4/2025 12:25 PM	0	0	0	0	0	0	0	0
10/4/2025 12:30 PM	0	0	0	0	0	0	0	0
10/4/2025 12:35 PM	0	0	0	0	0	0	0	0
10/4/2025 12:40 PM	1	0	1	0	0	0	0	0
10/4/2025 12:45 PM	0	1	0	0	0	0	0	0
10/4/2025 12:50 PM	0	0	0	0	0	0	0	0
10/4/2025 12:55 PM	0	0	0	0	0	0	0	1
10/4/2025 1:00 PM	0	0	1	0	0	0	0	0
10/4/2025 1:05 PM	0	0	0	0	0	0	0	0
10/4/2025 1:10 PM	1	1	0	0	0	0	0	0
10/4/2025 1:15 PM	1	1	0	0	1	0	0	0
10/4/2025 1:20 PM	1	0	0	1	0	0	0	0
10/4/2025 1:25 PM	0	0	0	2	0	0	0	0
10/4/2025 1:30 PM	0	0	0	0	0	0	0	0
10/4/2025 1:35 PM	0	0	0	0	0	0	0	0
10/4/2025 1:40 PM	0	0	1	0	0	0	0	0
10/4/2025 1:45 PM	0	0	0	0	0	0	0	0
10/4/2025 1:50 PM	0	0	0	0	0	0	0	0
10/4/2025 1:55 PM	0	0	0	0	0	0	0	0
10/4/2025 2:00 PM	0	0	0	0	0	0	0	0
10/4/2025 2:05 PM	0	0	0	0	0	0	0	0
10/4/2025 2:10 PM	0	0	0	0	0	0	0	0
10/4/2025 2:15 PM	0	0	0	0	0	0	0	0
10/4/2025 2:20 PM	0	0	0	0	0	0	0	0

10/4/2025 2:25 PM	0	0	0	0	0	0	0	0
10/4/2025 2:30 PM	0	0	0	1	0	0	0	1
10/4/2025 2:35 PM	0	0	0	0	0	1	0	0
10/4/2025 2:40 PM	0	0	0	0	0	0	0	0
10/4/2025 2:45 PM	0	0	0	1	0	0	0	1
10/4/2025 2:50 PM	0	0	0	0	0	0	0	0
10/4/2025 2:55 PM	0	0	1	0	0	0	1	0
10/4/2025 3:00 PM	0	0	0	0	0	0	0	0
10/4/2025 3:05 PM	0	0	0	1	0	0	0	1
10/4/2025 3:10 PM	0	0	0	0	0	0	0	0
10/4/2025 3:15 PM	0	0	0	0	0	0	0	0
10/4/2025 3:20 PM	0	0	0	0	0	0	0	0
10/4/2025 3:25 PM	0	0	0	0	0	0	0	0
10/4/2025 3:30 PM	0	0	1	0	0	0	1	0
10/4/2025 3:35 PM	0	1	0	0	0	0	0	0
10/4/2025 3:40 PM	0	0	0	0	0	0	0	0
10/4/2025 3:45 PM	0	0	0	2	0	0	0	0
10/4/2025 3:50 PM	0	1	0	0	0	0	0	0
10/4/2025 3:55 PM	1	0	0	0	0	0	0	0
10/4/2025 4:00 PM	0	0	0	0	0	0	0	0
10/4/2025 4:05 PM	0	0	0	0	2	0	0	0
10/4/2025 4:10 PM	0	0	0	0	0	0	0	0
10/4/2025 4:15 PM	2	0	0	1	0	0	0	0
10/4/2025 4:20 PM	0	0	0	0	0	0	0	0
10/4/2025 4:25 PM	0	0	0	0	0	0	0	0
10/4/2025 4:30 PM	1	0	1	0	0	0	1	0
10/4/2025 4:35 PM	0	0	0	0	0	0	0	0
10/4/2025 4:40 PM	0	0	0	0	0	0	0	0
10/4/2025 4:45 PM	0	0	0	0	0	0	0	0
10/4/2025 4:50 PM	0	0	0	0	0	0	0	0
10/4/2025 4:55 PM	1	0	0	0	0	0	0	0
10/4/2025 5:00 PM	0	0	0	0	0	0	0	0
10/4/2025 5:05 PM	0	0	0	0	0	0	0	0
10/4/2025 5:10 PM	0	0	0	3	0	0	0	0
10/4/2025 5:15 PM	0	0	0	0	0	0	0	2
10/4/2025 5:20 PM	0	0	0	0	0	0	0	0
10/4/2025 5:25 PM	0	0	0	0	0	0	0	0
10/4/2025 5:30 PM	0	0	0	0	0	0	0	0
10/4/2025 5:35 PM	0	0	0	0	0	0	0	0
10/4/2025 5:40 PM	0	0	1	0	0	0	1	0
10/4/2025 5:45 PM	0	0	0	1	0	0	0	1
10/4/2025 5:50 PM	0	0	0	0	0	0	0	0
10/4/2025 5:55 PM	0	0	0	0	0	0	0	0
10/4/2025 6:00 PM	0	2	0	0	0	0	0	0
10/4/2025 6:05 PM	1	0	0	1	0	0	0	0
10/4/2025 6:10 PM	2	1	1	0	0	0	0	0
10/4/2025 6:15 PM	0	0	0	2	0	0	0	0
10/4/2025 6:20 PM	0	0	3	3	0	0	1	3
10/4/2025 6:25 PM	0	0	4	0	0	0	0	0
10/4/2025 6:30 PM	2	0	0	0	0	0	0	0

10/4/2025 6:35 PM	0	0	0	0	0	0	0	1
10/4/2025 6:40 PM	0	0	0	0	0	0	0	0
10/4/2025 6:45 PM	0	0	0	0	0	0	0	0
10/4/2025 6:50 PM	0	0	0	0	0	0	0	0
10/4/2025 6:55 PM	0	4	0	0	0	0	0	0

---



10/4/2025 10:10 AM	0	0	0	0	0	0	0	0
10/4/2025 10:15 AM	0	1	0	0	0	0	0	0
10/4/2025 10:20 AM	0	0	0	0	0	0	0	0
10/4/2025 10:25 AM	0	0	0	0	0	0	0	0
10/4/2025 10:30 AM	0	0	0	0	0	0	0	0
10/4/2025 10:35 AM	0	0	0	0	0	0	0	0
10/4/2025 10:40 AM	0	0	0	0	0	0	0	0
10/4/2025 10:45 AM	0	0	0	0	0	0	0	0
10/4/2025 10:50 AM	0	0	0	0	0	0	0	0
10/4/2025 10:55 AM	0	0	0	0	0	0	0	0
10/4/2025 11:00 AM	0	0	0	0	0	0	0	0
10/4/2025 11:05 AM	0	0	0	0	0	0	0	0
10/4/2025 11:10 AM	0	0	0	0	0	0	0	0
10/4/2025 11:15 AM	0	0	0	0	0	0	0	0
10/4/2025 11:20 AM	0	0	0	0	0	0	0	0
10/4/2025 11:25 AM	0	0	0	0	0	0	0	0
10/4/2025 11:30 AM	0	0	0	0	0	0	0	0
10/4/2025 11:35 AM	0	0	0	0	0	0	0	0
10/4/2025 11:40 AM	0	0	0	0	0	0	0	0
10/4/2025 11:45 AM	0	0	0	0	0	0	0	0
10/4/2025 11:50 AM	0	0	1	0	0	0	0	0
10/4/2025 11:55 AM	0	0	0	0	0	0	0	0
10/4/2025 12:00 PM	0	0	0	0	0	0	0	0
10/4/2025 12:05 PM	0	0	0	0	0	0	0	0
10/4/2025 12:10 PM	0	0	0	0	0	0	0	0
10/4/2025 12:15 PM	0	0	0	0	0	0	0	0
10/4/2025 12:20 PM	0	0	0	0	0	0	0	0
10/4/2025 12:25 PM	0	0	0	0	0	0	0	0
10/4/2025 12:30 PM	0	0	0	0	0	0	0	0
10/4/2025 12:35 PM	0	0	1	0	0	0	0	0
10/4/2025 12:40 PM	0	0	0	0	0	0	0	0
10/4/2025 12:45 PM	0	0	0	0	0	0	0	0
10/4/2025 12:50 PM	0	0	0	0	0	0	0	0
10/4/2025 12:55 PM	0	0	0	0	0	0	0	0
10/4/2025 1:00 PM	0	0	0	0	0	0	0	0
10/4/2025 1:05 PM	0	0	0	0	0	0	0	0
10/4/2025 1:10 PM	0	0	0	0	0	0	0	0
10/4/2025 1:15 PM	0	0	0	0	0	0	0	0
10/4/2025 1:20 PM	0	0	0	0	0	0	0	0
10/4/2025 1:25 PM	0	0	0	0	0	0	0	0
10/4/2025 1:30 PM	0	0	0	0	0	0	0	0
10/4/2025 1:35 PM	0	0	0	0	0	0	0	0
10/4/2025 1:40 PM	0	0	0	0	0	0	0	0
10/4/2025 1:45 PM	0	0	0	0	0	0	0	0
10/4/2025 1:50 PM	0	0	0	0	0	0	0	0
10/4/2025 1:55 PM	0	0	0	0	0	0	0	0
10/4/2025 2:00 PM	0	0	0	0	0	0	0	0
10/4/2025 2:05 PM	0	0	0	0	0	0	0	0
10/4/2025 2:10 PM	0	0	0	0	0	0	0	0
10/4/2025 2:15 PM	0	0	0	0	0	0	0	0

10/4/2025 2:20 PM	0	0	0	0	0	0	0	0
10/4/2025 2:25 PM	0	0	0	2	0	0	0	0
10/4/2025 2:30 PM	0	0	0	0	0	0	0	0
10/4/2025 2:35 PM	0	0	0	0	0	0	0	0
10/4/2025 2:40 PM	0	0	0	0	0	0	0	0
10/4/2025 2:45 PM	0	0	0	0	0	0	0	0
10/4/2025 2:50 PM	0	0	0	0	2	0	0	0
10/4/2025 2:55 PM	0	0	0	0	0	0	0	0
10/4/2025 3:00 PM	0	0	0	0	0	0	0	0
10/4/2025 3:05 PM	0	0	0	0	0	0	0	0
10/4/2025 3:10 PM	0	0	0	0	0	0	0	0
10/4/2025 3:15 PM	0	0	0	0	0	0	0	0
10/4/2025 3:20 PM	0	0	0	0	0	0	0	0
10/4/2025 3:25 PM	0	0	0	0	0	0	0	0
10/4/2025 3:30 PM	0	0	0	0	0	0	0	0
10/4/2025 3:35 PM	0	0	0	0	0	0	0	0
10/4/2025 3:40 PM	0	0	0	0	0	0	0	0
10/4/2025 3:45 PM	1	0	0	0	0	0	0	0
10/4/2025 3:50 PM	0	0	0	0	0	0	0	0
10/4/2025 3:55 PM	0	0	0	0	0	0	0	0
10/4/2025 4:00 PM	0	0	0	0	0	0	0	0
10/4/2025 4:05 PM	0	0	0	0	0	0	0	0
10/4/2025 4:10 PM	0	1	0	0	0	0	0	0
10/4/2025 4:15 PM	0	0	0	0	0	0	0	0
10/4/2025 4:20 PM	0	0	0	0	0	0	0	0
10/4/2025 4:25 PM	0	0	0	0	0	0	0	0
10/4/2025 4:30 PM	0	0	0	0	0	0	0	0
10/4/2025 4:35 PM	0	0	0	0	0	0	0	0
10/4/2025 4:40 PM	0	1	0	0	0	0	0	0
10/4/2025 4:45 PM	0	0	0	0	0	0	0	0
10/4/2025 4:50 PM	0	0	0	0	0	0	0	0
10/4/2025 4:55 PM	0	0	0	0	0	0	0	0
10/4/2025 5:00 PM	0	0	0	0	0	0	0	0
10/4/2025 5:05 PM	0	0	0	0	0	0	0	0
10/4/2025 5:10 PM	0	0	0	0	0	0	0	0
10/4/2025 5:15 PM	0	0	0	0	0	0	0	0
10/4/2025 5:20 PM	0	0	0	0	0	0	0	0
10/4/2025 5:25 PM	0	0	0	0	0	0	0	0
10/4/2025 5:30 PM	0	0	0	0	0	0	0	0
10/4/2025 5:35 PM	0	0	0	0	0	0	0	0
10/4/2025 5:40 PM	0	0	0	0	0	0	0	0
10/4/2025 5:45 PM	0	0	0	0	0	0	0	0
10/4/2025 5:50 PM	0	0	0	0	0	0	0	0
10/4/2025 5:55 PM	0	0	0	0	0	0	0	0
10/4/2025 6:00 PM	0	0	0	0	0	0	0	0
10/4/2025 6:05 PM	0	0	0	0	0	0	0	0
10/4/2025 6:10 PM	0	0	0	2	0	0	0	0
10/4/2025 6:15 PM	0	0	0	0	0	0	0	0
10/4/2025 6:20 PM	0	0	0	0	0	0	0	0
10/4/2025 6:25 PM	0	0	0	0	0	0	0	0

10/4/2025 6:30 PM	0	0	0	0	0	0	0	0
10/4/2025 6:35 PM	0	0	0	0	0	0	0	0
10/4/2025 6:40 PM	0	0	0	0	0	0	0	0
10/4/2025 6:45 PM	0	0	0	0	0	0	0	0
10/4/2025 6:50 PM	0	0	0	0	0	0	0	0
10/4/2025 6:55 PM	0	0	0	0	0	0	0	0

---



10/4/2025 10:35 AM	0	0	0	0	2	0	0	0
10/4/2025 10:40 AM	0	0	0	0	1	0	0	0
10/4/2025 10:45 AM	0	0	0	0	1	0	0	0
10/4/2025 10:50 AM	0	0	0	0	0	0	0	0
10/4/2025 10:55 AM	0	0	0	0	0	0	0	0
10/4/2025 11:00 AM	0	0	0	0	0	0	0	0
10/4/2025 11:05 AM	0	0	0	0	0	0	0	0
10/4/2025 11:10 AM	0	0	0	0	0	0	0	0
10/4/2025 11:15 AM	0	0	0	0	0	1	0	0
10/4/2025 11:20 AM	0	0	0	0	0	0	0	0
10/4/2025 11:25 AM	0	0	0	0	0	0	0	0
10/4/2025 11:30 AM	0	0	0	0	1	0	0	0
10/4/2025 11:35 AM	0	0	0	0	0	0	0	0
10/4/2025 11:40 AM	0	0	0	0	0	0	0	0
10/4/2025 11:45 AM	1	1	0	0	0	0	0	0
10/4/2025 11:50 AM	0	0	0	0	0	0	0	0
10/4/2025 11:55 AM	0	0	0	0	0	0	0	0
10/4/2025 12:00 PM	0	0	0	0	0	0	0	0
10/4/2025 12:05 PM	0	1	0	0	0	0	0	0
10/4/2025 12:10 PM	0	0	0	0	0	0	0	0
10/4/2025 12:15 PM	0	0	0	0	0	0	0	0
10/4/2025 12:20 PM	0	2	0	1	0	0	0	2
10/4/2025 12:25 PM	0	0	0	0	0	0	0	0
10/4/2025 12:30 PM	0	0	0	0	0	0	0	0
10/4/2025 12:35 PM	0	0	0	0	0	0	0	0
10/4/2025 12:40 PM	0	0	0	0	0	0	0	0
10/4/2025 12:45 PM	0	0	0	0	0	0	0	0
10/4/2025 12:50 PM	0	0	0	0	0	0	0	0
10/4/2025 12:55 PM	0	0	0	0	0	0	0	0
10/4/2025 1:00 PM	0	0	0	2	0	2	0	0
10/4/2025 1:05 PM	0	0	0	0	0	1	0	0
10/4/2025 1:10 PM	0	0	0	0	0	0	0	0
10/4/2025 1:15 PM	1	0	0	0	1	0	0	0
10/4/2025 1:20 PM	0	0	0	0	0	1	0	0
10/4/2025 1:25 PM	0	0	0	1	0	0	0	0
10/4/2025 1:30 PM	0	0	0	2	0	0	0	0
10/4/2025 1:35 PM	0	0	1	0	0	0	0	0
10/4/2025 1:40 PM	0	0	0	0	0	0	0	0
10/4/2025 1:45 PM	0	0	0	0	0	0	0	0
10/4/2025 1:50 PM	0	0	0	0	0	0	0	0
10/4/2025 1:55 PM	0	0	0	0	0	0	0	0
10/4/2025 2:00 PM	0	0	0	0	0	0	0	0
10/4/2025 2:05 PM	0	0	0	0	0	0	0	0
10/4/2025 2:10 PM	0	0	0	0	0	0	0	0
10/4/2025 2:15 PM	0	0	0	0	0	0	0	0
10/4/2025 2:20 PM	0	0	0	0	0	1	0	0
10/4/2025 2:25 PM	0	0	0	0	0	0	0	0
10/4/2025 2:30 PM	0	0	0	0	2	0	0	0
10/4/2025 2:35 PM	0	0	0	0	0	0	1	0
10/4/2025 2:40 PM	0	0	0	0	0	0	0	0
10/4/2025 2:45 PM	0	0	0	0	0	0	0	0
10/4/2025 2:50 PM	0	0	0	0	0	0	0	0
10/4/2025 2:55 PM	0	0	0	0	0	0	0	0
10/4/2025 3:00 PM	0	0	0	0	0	0	0	0

10/4/2025 3:05 PM	0	0	0	0	0	0	0	0
10/4/2025 3:10 PM	0	0	0	0	0	0	0	0
10/4/2025 3:15 PM	0	0	0	0	0	0	0	0
10/4/2025 3:20 PM	0	1	0	0	1	0	0	0
10/4/2025 3:25 PM	0	0	0	0	0	0	0	0
10/4/2025 3:30 PM	0	0	0	0	0	0	0	0
10/4/2025 3:35 PM	0	0	0	0	0	0	0	2
10/4/2025 3:40 PM	0	0	1	0	0	0	0	0
10/4/2025 3:45 PM	0	0	0	0	0	0	0	0
10/4/2025 3:50 PM	0	0	0	0	0	0	0	0
10/4/2025 3:55 PM	0	0	0	0	0	0	2	0
10/4/2025 4:00 PM	0	0	0	0	0	0	0	0
10/4/2025 4:05 PM	0	0	0	0	0	0	0	0
10/4/2025 4:10 PM	0	0	0	0	0	0	0	0
10/4/2025 4:15 PM	0	0	0	0	0	0	0	0
10/4/2025 4:20 PM	0	0	0	0	0	0	0	0
10/4/2025 4:25 PM	0	0	0	0	0	0	0	0
10/4/2025 4:30 PM	0	0	0	0	0	0	0	0
10/4/2025 4:35 PM	0	0	0	0	0	0	0	0
10/4/2025 4:40 PM	0	0	0	0	0	0	0	0
10/4/2025 4:45 PM	0	0	0	0	0	0	0	0
10/4/2025 4:50 PM	0	0	0	0	0	0	0	0
10/4/2025 4:55 PM	0	0	0	0	0	0	0	0
10/4/2025 5:00 PM	0	0	0	0	0	0	0	0
10/4/2025 5:05 PM	0	0	0	0	0	0	0	0
10/4/2025 5:10 PM	0	0	0	0	0	0	0	0
10/4/2025 5:15 PM	0	0	0	0	0	0	0	0
10/4/2025 5:20 PM	0	0	0	0	0	0	0	0
10/4/2025 5:25 PM	0	0	0	0	0	0	0	0
10/4/2025 5:30 PM	0	0	0	2	0	0	0	0
10/4/2025 5:35 PM	0	0	0	0	0	0	0	0
10/4/2025 5:40 PM	0	0	0	0	0	0	0	0
10/4/2025 5:45 PM	0	0	0	0	0	0	0	0
10/4/2025 5:50 PM	0	0	0	0	0	0	0	0
10/4/2025 5:55 PM	0	0	0	0	0	0	0	0
10/4/2025 6:00 PM	0	0	0	0	0	0	0	0
10/4/2025 6:05 PM	0	0	0	0	0	0	0	0
10/4/2025 6:10 PM	0	0	0	0	0	0	0	0
10/4/2025 6:15 PM	0	0	0	0	0	0	0	0
10/4/2025 6:20 PM	0	0	0	2	0	0	0	0
10/4/2025 6:25 PM	0	0	2	0	0	0	0	0
10/4/2025 6:30 PM	0	0	0	0	0	0	0	0
10/4/2025 6:35 PM	0	0	0	0	0	0	0	0
10/4/2025 6:40 PM	0	0	0	0	0	0	0	0
10/4/2025 6:45 PM	0	0	0	0	0	0	0	1
10/4/2025 6:50 PM	0	0	0	0	0	0	0	0
10/4/2025 6:55 PM	0	0	0	0	0	0	0	0

---



10/4/2025 10:10 AM	0	0	1	0	0	0	0	0
10/4/2025 10:15 AM	0	0	0	0	0	0	0	0
10/4/2025 10:20 AM	0	0	0	0	0	0	0	0
10/4/2025 10:25 AM	0	0	0	1	0	1	0	0
10/4/2025 10:30 AM	0	0	0	0	0	0	0	0
10/4/2025 10:35 AM	0	0	0	0	0	0	0	0
10/4/2025 10:40 AM	0	0	0	0	0	0	0	0
10/4/2025 10:45 AM	0	0	0	0	0	0	0	0
10/4/2025 10:50 AM	0	0	0	0	0	0	0	0
10/4/2025 10:55 AM	0	0	0	0	0	0	0	0
10/4/2025 11:00 AM	0	0	0	0	0	0	0	0
10/4/2025 11:05 AM	0	0	0	0	0	0	0	0
10/4/2025 11:10 AM	0	0	0	0	0	0	0	0
10/4/2025 11:15 AM	0	0	0	0	0	0	0	0
10/4/2025 11:20 AM	0	0	0	0	0	0	0	0
10/4/2025 11:25 AM	0	0	0	0	0	0	0	0
10/4/2025 11:30 AM	0	0	0	0	0	0	0	0
10/4/2025 11:35 AM	0	0	0	0	0	0	0	0
10/4/2025 11:40 AM	0	0	0	0	0	0	0	0
10/4/2025 11:45 AM	0	0	0	0	0	0	0	0
10/4/2025 11:50 AM	0	0	0	0	0	0	0	0
10/4/2025 11:55 AM	0	0	0	0	0	0	0	0
10/4/2025 12:00 PM	0	0	0	0	0	0	0	0
10/4/2025 12:05 PM	0	0	0	0	0	0	0	0
10/4/2025 12:10 PM	0	0	0	0	0	0	0	0
10/4/2025 12:15 PM	0	0	0	0	0	0	0	0
10/4/2025 12:20 PM	0	0	0	0	0	0	0	0
10/4/2025 12:25 PM	0	0	0	0	0	0	0	0
10/4/2025 12:30 PM	0	0	0	0	1	0	0	0
10/4/2025 12:35 PM	0	0	0	0	0	1	0	0
10/4/2025 12:40 PM	0	0	1	0	0	2	0	0
10/4/2025 12:45 PM	0	0	0	0	0	0	0	0
10/4/2025 12:50 PM	0	0	0	0	0	0	0	0
10/4/2025 12:55 PM	0	0	0	0	0	0	0	0
10/4/2025 1:00 PM	0	0	0	0	0	0	0	0
10/4/2025 1:05 PM	0	0	0	0	0	0	0	0
10/4/2025 1:10 PM	0	0	0	0	0	2	0	0
10/4/2025 1:15 PM	0	0	0	0	0	0	0	0
10/4/2025 1:20 PM	0	0	0	0	3	0	0	0
10/4/2025 1:25 PM	0	0	0	0	0	0	0	0
10/4/2025 1:30 PM	0	0	0	0	0	0	0	0
10/4/2025 1:35 PM	0	0	0	0	0	0	0	0
10/4/2025 1:40 PM	0	0	0	0	0	0	0	0
10/4/2025 1:45 PM	0	0	0	0	1	0	0	0
10/4/2025 1:50 PM	0	0	0	0	0	0	0	0
10/4/2025 1:55 PM	0	0	0	0	0	0	0	0
10/4/2025 2:00 PM	0	0	0	0	0	0	0	0
10/4/2025 2:05 PM	0	0	0	0	0	0	0	0
10/4/2025 2:10 PM	0	0	1	0	0	0	0	0
10/4/2025 2:15 PM	0	0	0	0	0	0	0	0

10/4/2025 2:20 PM	0	0	0	0	0	0	0	0
10/4/2025 2:25 PM	0	0	0	0	0	0	0	0
10/4/2025 2:30 PM	0	0	0	0	0	0	0	0
10/4/2025 2:35 PM	0	0	0	0	0	0	0	0
10/4/2025 2:40 PM	0	0	0	0	0	0	0	0
10/4/2025 2:45 PM	0	0	0	0	0	0	0	0
10/4/2025 2:50 PM	0	0	0	0	0	0	0	0
10/4/2025 2:55 PM	0	0	0	0	0	0	0	0
10/4/2025 3:00 PM	0	0	0	0	0	0	0	0
10/4/2025 3:05 PM	0	0	0	0	0	0	0	0
10/4/2025 3:10 PM	0	0	0	0	0	0	0	0
10/4/2025 3:15 PM	0	0	0	0	0	0	0	0
10/4/2025 3:20 PM	0	0	0	0	0	0	0	0
10/4/2025 3:25 PM	0	0	0	0	0	0	0	0
10/4/2025 3:30 PM	0	0	0	0	0	0	0	0
10/4/2025 3:35 PM	0	0	0	0	0	0	0	0
10/4/2025 3:40 PM	0	0	0	0	0	0	0	0
10/4/2025 3:45 PM	0	0	0	0	0	0	0	0
10/4/2025 3:50 PM	0	0	0	0	0	0	0	0
10/4/2025 3:55 PM	0	0	0	0	0	0	0	0
10/4/2025 4:00 PM	0	0	0	0	0	0	0	0
10/4/2025 4:05 PM	0	0	0	0	0	0	0	0
10/4/2025 4:10 PM	0	0	0	0	0	0	0	0
10/4/2025 4:15 PM	0	0	0	0	0	0	0	0
10/4/2025 4:20 PM	0	0	0	0	0	0	0	0
10/4/2025 4:25 PM	0	0	0	0	0	0	0	0
10/4/2025 4:30 PM	0	0	0	0	0	0	0	0
10/4/2025 4:35 PM	0	0	0	0	0	0	0	0
10/4/2025 4:40 PM	0	0	0	0	0	0	0	0
10/4/2025 4:45 PM	0	0	0	0	0	0	0	0
10/4/2025 4:50 PM	0	0	0	0	0	0	0	0
10/4/2025 4:55 PM	0	0	0	0	0	0	0	0
10/4/2025 5:00 PM	0	0	0	0	0	0	0	0
10/4/2025 5:05 PM	0	0	0	0	0	0	0	0
10/4/2025 5:10 PM	0	0	0	1	0	0	0	0
10/4/2025 5:15 PM	0	0	0	0	0	0	0	0
10/4/2025 5:20 PM	0	0	0	0	0	0	0	0
10/4/2025 5:25 PM	0	0	0	0	0	0	0	0
10/4/2025 5:30 PM	0	0	0	0	0	0	0	0
10/4/2025 5:35 PM	0	0	0	0	0	0	0	0
10/4/2025 5:40 PM	0	0	0	0	0	0	0	0
10/4/2025 5:45 PM	0	0	0	0	0	0	0	0
10/4/2025 5:50 PM	0	0	0	0	0	0	0	0
10/4/2025 5:55 PM	0	0	0	0	0	0	0	0
10/4/2025 6:00 PM	0	0	0	0	0	0	0	0
10/4/2025 6:05 PM	0	0	0	0	0	0	0	0
10/4/2025 6:10 PM	0	0	0	0	0	0	0	0
10/4/2025 6:15 PM	0	0	0	0	0	0	0	0
10/4/2025 6:20 PM	0	0	0	0	1	0	0	0
10/4/2025 6:25 PM	0	0	0	0	0	0	0	0

10/4/2025 6:30 PM	0	0	0	0	0	0	0	0
10/4/2025 6:35 PM	0	0	0	0	0	0	0	0
10/4/2025 6:40 PM	0	0	0	0	0	0	0	0
10/4/2025 6:45 PM	0	0	0	0	0	0	0	0
10/4/2025 6:50 PM	0	0	0	0	0	0	0	0
10/4/2025 6:55 PM	0	0	0	0	0	0	0	0

---

**Study Name** OR-35563 - 35563 - City of Vancouver Counts

**Start Date** 10/4/2025

**Start Time** 7:00 AM

**Site Code** 2

**Lat** 45.672165

**Long** -122.599399

Time	NE 69TH ST		NE 69TH ST		NE 72ND AVE		NE 72ND AVE		Grand Total
	Eastbound		Westbound		Northbound		Southbound		
	Peds CW	Peds CCW	Peds CW	Peds CCW	Peds CW	Peds CCW	Peds CW	Peds CCW	
10/4/2025 7:00 AM	0	0	0	0	0	0	0	0	131
10/4/2025 7:05 AM	0	0	0	0	0	0	0	0	
10/4/2025 7:10 AM	0	0	0	0	0	0	0	0	
10/4/2025 7:15 AM	0	0	0	0	0	0	0	0	
10/4/2025 7:20 AM	0	0	0	0	0	0	0	0	
10/4/2025 7:25 AM	0	0	0	0	0	0	0	0	
10/4/2025 7:30 AM	0	0	0	0	0	0	0	0	
10/4/2025 7:35 AM	0	0	0	0	0	1	0	0	
10/4/2025 7:40 AM	0	0	0	0	0	0	0	0	
10/4/2025 7:45 AM	0	0	0	0	0	0	0	0	
10/4/2025 7:50 AM	0	0	0	0	0	0	0	0	
10/4/2025 7:55 AM	0	0	0	0	0	0	0	0	
10/4/2025 8:00 AM	0	0	0	0	2	0	0	0	
10/4/2025 8:05 AM	0	0	0	0	0	0	0	0	
10/4/2025 8:10 AM	0	0	0	0	0	0	0	0	
10/4/2025 8:15 AM	0	0	0	0	0	0	0	0	
10/4/2025 8:20 AM	0	0	0	0	0	0	0	0	
10/4/2025 8:25 AM	0	0	1	0	0	0	0	0	
10/4/2025 8:30 AM	0	0	0	0	0	0	0	0	
10/4/2025 8:35 AM	0	0	0	2	0	0	0	0	
10/4/2025 8:40 AM	0	0	2	1	0	0	0	0	
10/4/2025 8:45 AM	0	0	0	0	0	0	0	0	
10/4/2025 8:50 AM	0	0	0	2	0	0	1	0	
10/4/2025 8:55 AM	0	0	1	0	0	0	0	0	
10/4/2025 9:00 AM	0	0	0	0	0	0	0	0	
10/4/2025 9:05 AM	0	0	1	0	0	0	0	0	
10/4/2025 9:10 AM	0	0	4	1	0	0	0	0	
10/4/2025 9:15 AM	0	0	0	1	0	0	0	0	
10/4/2025 9:20 AM	0	0	0	0	0	0	0	0	
10/4/2025 9:25 AM	0	0	0	1	0	0	0	0	
10/4/2025 9:30 AM	0	1	0	3	0	0	0	0	
10/4/2025 9:35 AM	0	0	1	1	0	0	0	0	
10/4/2025 9:40 AM	0	0	0	0	0	0	0	0	
10/4/2025 9:45 AM	0	0	0	0	0	0	0	0	
10/4/2025 9:50 AM	0	0	0	0	0	0	0	0	
10/4/2025 9:55 AM	0	0	0	0	0	0	0	0	
10/4/2025 10:00 AM	0	0	0	1	0	0	0	0	
10/4/2025 10:05 AM	0	0	0	0	0	0	0	0	
10/4/2025 10:10 AM	0	0	1	2	0	0	0	0	

10/4/2025 10:15 AM	0	0	0	1	0	0	0	0
10/4/2025 10:20 AM	0	0	1	0	0	0	0	0
10/4/2025 10:25 AM	0	0	1	0	0	0	0	0
10/4/2025 10:30 AM	0	0	0	0	0	0	0	0
10/4/2025 10:35 AM	0	0	0	0	0	0	0	0
10/4/2025 10:40 AM	0	0	0	0	0	0	0	0
10/4/2025 10:45 AM	0	0	0	0	0	0	0	0
10/4/2025 10:50 AM	0	0	0	0	0	0	0	0
10/4/2025 10:55 AM	0	0	0	0	0	0	0	0
10/4/2025 11:00 AM	1	0	0	0	0	0	0	0
10/4/2025 11:05 AM	0	0	0	0	0	0	0	0
10/4/2025 11:10 AM	0	0	0	0	0	0	0	0
10/4/2025 11:15 AM	0	0	0	0	0	0	0	0
10/4/2025 11:20 AM	0	0	0	0	0	0	0	0
10/4/2025 11:25 AM	0	0	0	0	0	0	0	0
10/4/2025 11:30 AM	0	0	1	0	0	0	0	0
10/4/2025 11:35 AM	0	0	1	1	0	0	0	0
10/4/2025 11:40 AM	0	1	0	0	0	0	0	0
10/4/2025 11:45 AM	0	0	1	0	0	0	0	0
10/4/2025 11:50 AM	0	0	0	0	0	0	0	0
10/4/2025 11:55 AM	0	0	0	0	0	0	0	0
10/4/2025 12:00 PM	0	0	0	0	0	0	0	0
10/4/2025 12:05 PM	0	0	2	3	0	0	0	0
10/4/2025 12:10 PM	0	0	0	1	0	0	0	0
10/4/2025 12:15 PM	0	0	2	0	0	0	0	0
10/4/2025 12:20 PM	0	0	0	1	0	0	0	0
10/4/2025 12:25 PM	0	0	0	1	0	0	1	0
10/4/2025 12:30 PM	0	0	0	0	0	0	0	0
10/4/2025 12:35 PM	0	0	1	0	0	0	0	0
10/4/2025 12:40 PM	0	0	0	1	0	0	0	0
10/4/2025 12:45 PM	0	0	0	0	0	0	0	0
10/4/2025 12:50 PM	0	0	1	0	0	0	0	0
10/4/2025 12:55 PM	0	1	2	0	0	0	1	0
10/4/2025 1:00 PM	0	0	0	0	0	0	0	0
10/4/2025 1:05 PM	0	0	0	2	0	0	0	0
10/4/2025 1:10 PM	0	0	0	0	0	0	0	0
10/4/2025 1:15 PM	0	0	0	1	0	0	0	0
10/4/2025 1:20 PM	0	0	0	0	0	0	0	0
10/4/2025 1:25 PM	0	0	1	1	1	1	2	2
10/4/2025 1:30 PM	0	0	0	0	0	0	0	0
10/4/2025 1:35 PM	1	0	0	2	0	0	0	0
10/4/2025 1:40 PM	0	0	0	0	0	0	0	0
10/4/2025 1:45 PM	0	0	0	0	0	0	0	0
10/4/2025 1:50 PM	0	0	0	0	0	2	0	0
10/4/2025 1:55 PM	0	0	0	0	0	0	0	0
10/4/2025 2:00 PM	0	0	0	0	0	0	0	0
10/4/2025 2:05 PM	0	0	0	0	0	0	0	0
10/4/2025 2:10 PM	0	0	0	0	0	0	0	2
10/4/2025 2:15 PM	0	0	0	0	0	0	0	0
10/4/2025 2:20 PM	0	0	0	0	0	0	0	0

10/4/2025 2:25 PM	0	0	0	0	0	0	0	0
10/4/2025 2:30 PM	0	0	0	0	0	0	0	1
10/4/2025 2:35 PM	0	1	0	0	0	0	0	0
10/4/2025 2:40 PM	0	0	0	0	0	0	0	0
10/4/2025 2:45 PM	0	0	0	0	0	0	0	0
10/4/2025 2:50 PM	0	0	0	0	0	0	0	0
10/4/2025 2:55 PM	0	0	0	0	0	0	0	0
10/4/2025 3:00 PM	0	0	0	0	0	0	0	0
10/4/2025 3:05 PM	0	0	0	2	0	0	0	1
10/4/2025 3:10 PM	0	0	0	0	0	0	0	0
10/4/2025 3:15 PM	0	0	0	0	0	0	0	0
10/4/2025 3:20 PM	0	0	0	0	0	0	0	0
10/4/2025 3:25 PM	0	0	0	0	0	1	0	0
10/4/2025 3:30 PM	0	0	0	0	0	0	0	0
10/4/2025 3:35 PM	0	0	0	0	0	0	0	0
10/4/2025 3:40 PM	0	0	0	0	0	0	0	0
10/4/2025 3:45 PM	0	0	0	0	0	0	0	0
10/4/2025 3:50 PM	0	0	0	0	0	0	0	0
10/4/2025 3:55 PM	0	0	0	0	0	0	0	0
10/4/2025 4:00 PM	0	0	0	0	0	0	0	0
10/4/2025 4:05 PM	0	0	4	0	0	0	0	0
10/4/2025 4:10 PM	0	0	0	0	0	0	0	0
10/4/2025 4:15 PM	0	0	0	0	0	0	0	0
10/4/2025 4:20 PM	0	0	1	0	0	0	0	1
10/4/2025 4:25 PM	1	0	0	4	1	0	1	0
10/4/2025 4:30 PM	0	0	1	0	0	0	1	0
10/4/2025 4:35 PM	0	0	0	0	0	0	0	0
10/4/2025 4:40 PM	0	0	0	0	0	0	0	2
10/4/2025 4:45 PM	0	0	0	0	0	0	0	0
10/4/2025 4:50 PM	0	0	0	0	0	0	0	0
10/4/2025 4:55 PM	0	0	0	2	0	0	0	0
10/4/2025 5:00 PM	0	0	0	0	0	0	0	0
10/4/2025 5:05 PM	0	1	1	1	0	0	0	0
10/4/2025 5:10 PM	0	0	0	0	0	0	0	0
10/4/2025 5:15 PM	0	0	3	0	0	0	0	0
10/4/2025 5:20 PM	0	0	0	0	0	0	0	0
10/4/2025 5:25 PM	0	0	2	0	0	0	0	0
10/4/2025 5:30 PM	0	0	0	0	0	0	0	0
10/4/2025 5:35 PM	0	0	0	4	0	0	0	0
10/4/2025 5:40 PM	0	0	0	0	0	0	0	0
10/4/2025 5:45 PM	0	0	0	0	0	0	0	1
10/4/2025 5:50 PM	0	0	0	0	0	0	0	0
10/4/2025 5:55 PM	0	0	0	0	0	0	0	0
10/4/2025 6:00 PM	0	0	0	1	0	0	0	0
10/4/2025 6:05 PM	0	0	0	0	0	0	0	0
10/4/2025 6:10 PM	0	0	0	0	0	0	0	0
10/4/2025 6:15 PM	1	0	0	0	0	0	2	0
10/4/2025 6:20 PM	0	0	0	4	0	0	1	0
10/4/2025 6:25 PM	0	0	1	2	1	0	0	0
10/4/2025 6:30 PM	0	0	0	0	0	0	0	0

10/4/2025 6:35 PM	0	0	0	0	0	0	0	0
10/4/2025 6:40 PM	0	0	2	0	0	0	0	0
10/4/2025 6:45 PM	0	0	0	0	0	0	0	0
10/4/2025 6:50 PM	0	0	0	2	0	0	0	0
10/4/2025 6:55 PM	0	0	0	0	0	0	0	0

---



10/4/2025 10:10 AM	0	0	0	0	0	0	0	0
10/4/2025 10:15 AM	0	0	0	0	0	0	0	0
10/4/2025 10:20 AM	0	0	0	0	0	0	0	0
10/4/2025 10:25 AM	0	0	0	0	0	0	0	0
10/4/2025 10:30 AM	0	0	0	0	0	0	0	0
10/4/2025 10:35 AM	0	0	0	0	0	0	0	0
10/4/2025 10:40 AM	0	0	0	0	0	0	0	0
10/4/2025 10:45 AM	0	0	0	0	0	0	0	0
10/4/2025 10:50 AM	0	0	0	0	0	0	0	0
10/4/2025 10:55 AM	0	0	0	0	0	0	0	0
10/4/2025 11:00 AM	0	0	0	0	0	0	0	0
10/4/2025 11:05 AM	0	0	0	0	0	0	0	0
10/4/2025 11:10 AM	0	0	0	0	0	0	0	0
10/4/2025 11:15 AM	0	0	0	0	0	0	0	0
10/4/2025 11:20 AM	0	0	0	0	0	0	0	0
10/4/2025 11:25 AM	0	0	0	0	0	0	0	0
10/4/2025 11:30 AM	0	0	0	0	0	0	0	0
10/4/2025 11:35 AM	0	0	0	0	0	0	0	0
10/4/2025 11:40 AM	0	0	0	0	0	0	0	0
10/4/2025 11:45 AM	0	0	0	0	0	0	0	0
10/4/2025 11:50 AM	0	0	0	0	0	0	0	0
10/4/2025 11:55 AM	0	0	0	0	0	0	0	0
10/4/2025 12:00 PM	0	0	0	0	0	0	0	0
10/4/2025 12:05 PM	0	0	0	0	0	0	0	0
10/4/2025 12:10 PM	0	0	0	0	0	0	0	0
10/4/2025 12:15 PM	0	0	0	0	0	0	0	0
10/4/2025 12:20 PM	0	0	0	0	0	0	0	0
10/4/2025 12:25 PM	0	0	0	0	0	0	0	0
10/4/2025 12:30 PM	0	0	0	0	0	0	0	0
10/4/2025 12:35 PM	0	0	0	0	0	0	0	0
10/4/2025 12:40 PM	0	0	0	0	0	0	0	0
10/4/2025 12:45 PM	0	0	0	0	0	0	0	0
10/4/2025 12:50 PM	0	0	0	0	0	0	0	0
10/4/2025 12:55 PM	0	0	0	0	0	0	0	0
10/4/2025 1:00 PM	0	0	0	0	0	0	0	0
10/4/2025 1:05 PM	0	0	0	0	0	0	0	0
10/4/2025 1:10 PM	0	0	0	0	0	0	0	0
10/4/2025 1:15 PM	0	0	0	0	0	0	0	0
10/4/2025 1:20 PM	0	0	0	0	0	0	0	0
10/4/2025 1:25 PM	0	0	0	0	0	0	0	0
10/4/2025 1:30 PM	0	0	0	0	0	0	0	0
10/4/2025 1:35 PM	0	0	0	0	0	0	0	0
10/4/2025 1:40 PM	0	0	0	0	0	0	0	0
10/4/2025 1:45 PM	0	0	0	0	0	0	0	0
10/4/2025 1:50 PM	0	0	0	0	0	0	0	0
10/4/2025 1:55 PM	0	0	0	0	0	0	0	0
10/4/2025 2:00 PM	0	0	0	0	0	0	0	0
10/4/2025 2:05 PM	0	0	0	0	0	0	0	0
10/4/2025 2:10 PM	0	0	0	0	0	0	0	0
10/4/2025 2:15 PM	0	0	0	0	0	0	0	0

10/4/2025 2:20 PM	0	0	0	0	0	0	0	0
10/4/2025 2:25 PM	0	0	0	0	0	0	0	0
10/4/2025 2:30 PM	0	0	0	0	0	0	0	0
10/4/2025 2:35 PM	0	0	0	0	0	0	0	0
10/4/2025 2:40 PM	0	0	0	0	0	0	0	0
10/4/2025 2:45 PM	0	0	0	0	0	0	0	0
10/4/2025 2:50 PM	0	0	0	0	0	0	0	0
10/4/2025 2:55 PM	0	0	0	0	0	0	0	0
10/4/2025 3:00 PM	0	0	0	0	0	0	0	0
10/4/2025 3:05 PM	0	0	0	0	0	0	0	0
10/4/2025 3:10 PM	0	0	0	0	0	0	0	0
10/4/2025 3:15 PM	0	0	0	0	0	0	0	0
10/4/2025 3:20 PM	0	0	0	0	0	0	0	0
10/4/2025 3:25 PM	0	0	0	0	0	0	0	0
10/4/2025 3:30 PM	0	0	0	0	0	0	0	0
10/4/2025 3:35 PM	0	0	0	0	0	0	0	0
10/4/2025 3:40 PM	0	0	0	0	0	0	0	0
10/4/2025 3:45 PM	0	0	0	0	0	0	0	0
10/4/2025 3:50 PM	0	0	0	0	0	0	0	0
10/4/2025 3:55 PM	0	0	0	0	0	0	0	0
10/4/2025 4:00 PM	0	0	0	0	0	0	0	0
10/4/2025 4:05 PM	0	0	0	0	0	0	0	0
10/4/2025 4:10 PM	0	0	0	0	0	0	0	0
10/4/2025 4:15 PM	0	0	0	0	0	0	0	0
10/4/2025 4:20 PM	0	0	0	0	0	0	0	0
10/4/2025 4:25 PM	0	0	0	0	0	0	0	0
10/4/2025 4:30 PM	0	0	0	0	0	0	0	0
10/4/2025 4:35 PM	0	0	0	0	0	0	0	0
10/4/2025 4:40 PM	0	0	0	0	0	0	0	0
10/4/2025 4:45 PM	0	0	0	0	0	0	0	0
10/4/2025 4:50 PM	0	0	0	0	0	0	0	0
10/4/2025 4:55 PM	0	0	0	0	0	0	0	0
10/4/2025 5:00 PM	0	0	0	0	0	0	0	0
10/4/2025 5:05 PM	0	0	0	0	0	0	0	0
10/4/2025 5:10 PM	0	0	0	0	0	0	0	0
10/4/2025 5:15 PM	0	0	0	0	0	0	0	0
10/4/2025 5:20 PM	0	0	0	0	0	0	0	0
10/4/2025 5:25 PM	0	0	0	0	0	0	0	0
10/4/2025 5:30 PM	0	0	0	1	0	0	0	0
10/4/2025 5:35 PM	0	0	0	0	0	0	0	0
10/4/2025 5:40 PM	0	0	0	0	0	0	0	0
10/4/2025 5:45 PM	0	0	0	0	0	0	0	0
10/4/2025 5:50 PM	0	0	0	0	0	0	0	0
10/4/2025 5:55 PM	0	0	0	0	0	0	0	0
10/4/2025 6:00 PM	0	0	0	0	0	0	0	0
10/4/2025 6:05 PM	0	0	0	0	0	0	0	0
10/4/2025 6:10 PM	0	0	0	0	0	0	0	0
10/4/2025 6:15 PM	0	0	0	0	0	0	0	0
10/4/2025 6:20 PM	0	0	0	0	0	0	0	0
10/4/2025 6:25 PM	0	0	0	0	0	0	0	0

10/4/2025 6:30 PM	0	0	0	0	0	0	0	0
10/4/2025 6:35 PM	0	0	0	0	0	0	0	0
10/4/2025 6:40 PM	0	0	0	0	0	0	0	0
10/4/2025 6:45 PM	0	0	0	0	0	0	0	0
10/4/2025 6:50 PM	0	0	0	0	0	0	0	0
10/4/2025 6:55 PM	0	0	0	0	0	0	0	0

---



10/4/2025 10:15 AM	0	0	0	0	0	0	0	0
10/4/2025 10:20 AM	0	0	0	0	0	0	0	0
10/4/2025 10:25 AM	0	0	0	0	0	0	0	0
10/4/2025 10:30 AM	0	0	0	0	0	0	0	0
10/4/2025 10:35 AM	0	0	0	0	0	0	0	0
10/4/2025 10:40 AM	0	0	0	0	0	0	0	0
10/4/2025 10:45 AM	0	0	0	0	0	0	0	0
10/4/2025 10:50 AM	0	0	0	0	0	0	0	0
10/4/2025 10:55 AM	0	0	0	0	0	0	0	0
10/4/2025 11:00 AM	0	0	0	0	0	0	0	0
10/4/2025 11:05 AM	0	0	0	0	0	0	0	0
10/4/2025 11:10 AM	0	0	0	0	0	0	0	0
10/4/2025 11:15 AM	0	0	0	0	0	0	0	0
10/4/2025 11:20 AM	0	0	0	0	0	0	0	0
10/4/2025 11:25 AM	0	0	0	0	0	0	0	0
10/4/2025 11:30 AM	0	0	0	2	0	0	0	0
10/4/2025 11:35 AM	0	0	0	0	0	0	0	0
10/4/2025 11:40 AM	0	0	0	0	0	0	0	0
10/4/2025 11:45 AM	0	0	0	0	0	0	0	0
10/4/2025 11:50 AM	0	0	0	0	0	0	0	0
10/4/2025 11:55 AM	0	0	0	0	0	0	0	0
10/4/2025 12:00 PM	0	0	0	0	0	0	0	0
10/4/2025 12:05 PM	0	0	0	1	0	0	0	0
10/4/2025 12:10 PM	0	0	0	0	0	0	0	0
10/4/2025 12:15 PM	0	0	0	0	0	0	0	0
10/4/2025 12:20 PM	0	0	2	1	0	0	0	0
10/4/2025 12:25 PM	0	0	0	1	0	0	0	0
10/4/2025 12:30 PM	0	0	2	0	0	0	0	0
10/4/2025 12:35 PM	0	0	0	0	0	0	0	0
10/4/2025 12:40 PM	0	0	0	0	0	0	0	1
10/4/2025 12:45 PM	0	0	1	0	0	0	0	0
10/4/2025 12:50 PM	0	0	0	0	0	0	0	0
10/4/2025 12:55 PM	0	0	0	0	0	0	0	0
10/4/2025 1:00 PM	0	0	0	0	0	0	0	0
10/4/2025 1:05 PM	0	0	0	0	0	0	0	0
10/4/2025 1:10 PM	0	0	0	0	0	0	0	2
10/4/2025 1:15 PM	0	0	0	0	0	0	0	0
10/4/2025 1:20 PM	0	0	0	0	0	0	0	0
10/4/2025 1:25 PM	0	0	0	0	0	0	0	0
10/4/2025 1:30 PM	0	0	0	0	0	0	0	0
10/4/2025 1:35 PM	0	0	0	0	0	0	0	0
10/4/2025 1:40 PM	0	0	0	0	0	0	0	0
10/4/2025 1:45 PM	0	0	0	2	0	0	0	0
10/4/2025 1:50 PM	0	0	0	0	0	0	0	0
10/4/2025 1:55 PM	0	0	0	0	0	0	0	0
10/4/2025 2:00 PM	0	0	0	0	0	1	0	0
10/4/2025 2:05 PM	0	0	0	0	0	0	0	0
10/4/2025 2:10 PM	0	0	0	1	0	1	0	0
10/4/2025 2:15 PM	0	0	1	0	0	0	0	0
10/4/2025 2:20 PM	0	0	0	0	0	0	0	0

10/4/2025 2:25 PM	0	0	0	0	0	0	0	0
10/4/2025 2:30 PM	0	0	0	0	0	0	0	0
10/4/2025 2:35 PM	0	0	0	2	0	0	0	0
10/4/2025 2:40 PM	0	0	0	0	0	0	0	0
10/4/2025 2:45 PM	0	0	0	0	0	0	0	0
10/4/2025 2:50 PM	0	0	0	0	0	0	0	0
10/4/2025 2:55 PM	0	0	0	0	0	0	0	0
10/4/2025 3:00 PM	0	0	0	1	0	0	0	0
10/4/2025 3:05 PM	0	0	1	0	0	0	0	0
10/4/2025 3:10 PM	0	0	0	0	0	0	0	0
10/4/2025 3:15 PM	0	0	0	0	0	1	0	0
10/4/2025 3:20 PM	0	0	2	0	0	0	0	0
10/4/2025 3:25 PM	0	0	0	0	0	0	0	0
10/4/2025 3:30 PM	0	0	0	0	0	0	0	0
10/4/2025 3:35 PM	0	0	0	0	0	0	0	0
10/4/2025 3:40 PM	0	0	0	0	0	0	0	0
10/4/2025 3:45 PM	0	0	0	0	0	0	0	0
10/4/2025 3:50 PM	0	0	0	0	0	0	0	0
10/4/2025 3:55 PM	0	0	0	0	0	0	0	0
10/4/2025 4:00 PM	0	0	0	0	0	0	0	0
10/4/2025 4:05 PM	0	0	0	0	0	0	0	0
10/4/2025 4:10 PM	0	0	0	0	0	0	0	0
10/4/2025 4:15 PM	0	0	0	0	0	0	0	0
10/4/2025 4:20 PM	0	0	0	0	0	0	0	0
10/4/2025 4:25 PM	0	0	0	0	0	0	0	0
10/4/2025 4:30 PM	0	0	0	0	0	0	0	0
10/4/2025 4:35 PM	0	0	0	0	0	0	0	0
10/4/2025 4:40 PM	0	0	0	0	0	0	0	0
10/4/2025 4:45 PM	0	0	0	0	0	0	0	0
10/4/2025 4:50 PM	0	0	0	0	0	0	0	0
10/4/2025 4:55 PM	0	0	0	0	0	0	0	0
10/4/2025 5:00 PM	0	0	0	2	0	0	0	0
10/4/2025 5:05 PM	0	0	2	0	0	0	0	0
10/4/2025 5:10 PM	0	0	0	0	0	0	0	0
10/4/2025 5:15 PM	0	0	0	0	0	0	0	0
10/4/2025 5:20 PM	0	0	0	0	0	0	0	0
10/4/2025 5:25 PM	0	0	0	0	0	0	0	0
10/4/2025 5:30 PM	0	0	0	0	0	0	0	0
10/4/2025 5:35 PM	0	0	0	0	0	0	0	0
10/4/2025 5:40 PM	0	0	0	0	0	0	0	0
10/4/2025 5:45 PM	0	0	0	0	0	0	0	0
10/4/2025 5:50 PM	0	0	0	0	0	0	0	0
10/4/2025 5:55 PM	0	0	0	0	0	0	0	0
10/4/2025 6:00 PM	0	0	0	0	0	0	0	0
10/4/2025 6:05 PM	0	0	0	0	0	0	0	0
10/4/2025 6:10 PM	0	0	0	0	0	0	0	0
10/4/2025 6:15 PM	0	0	0	0	0	0	0	0
10/4/2025 6:20 PM	0	0	0	0	0	0	0	0
10/4/2025 6:25 PM	0	0	0	0	0	0	0	0
10/4/2025 6:30 PM	0	0	0	0	1	0	0	0

10/4/2025 6:35 PM	0	0	0	0	0	0	0	0
10/4/2025 6:40 PM	0	0	0	0	0	0	0	0
10/4/2025 6:45 PM	0	0	0	0	0	0	0	0
10/4/2025 6:50 PM	0	0	0	0	0	0	0	0
10/4/2025 6:55 PM	0	0	0	0	0	0	0	0

---



10/4/2025 10:10 AM	0	0	0	0	0	0	0	0
10/4/2025 10:15 AM	0	0	0	0	0	0	0	0
10/4/2025 10:20 AM	0	0	0	0	0	0	0	0
10/4/2025 10:25 AM	0	0	0	0	0	0	0	0
10/4/2025 10:30 AM	0	0	0	0	0	0	0	0
10/4/2025 10:35 AM	0	0	0	0	0	0	0	0
10/4/2025 10:40 AM	0	0	0	1	0	0	0	0
10/4/2025 10:45 AM	0	0	0	0	0	0	0	0
10/4/2025 10:50 AM	0	0	0	0	0	0	0	0
10/4/2025 10:55 AM	0	0	0	0	0	0	0	0
10/4/2025 11:00 AM	0	0	0	0	0	0	0	0
10/4/2025 11:05 AM	0	0	0	0	0	0	0	0
10/4/2025 11:10 AM	0	0	0	0	0	0	0	0
10/4/2025 11:15 AM	0	0	0	0	0	0	0	0
10/4/2025 11:20 AM	0	0	0	0	0	0	0	0
10/4/2025 11:25 AM	0	0	0	0	0	0	0	0
10/4/2025 11:30 AM	0	0	0	0	0	0	0	0
10/4/2025 11:35 AM	0	0	0	0	0	0	0	0
10/4/2025 11:40 AM	0	0	0	0	0	0	0	0
10/4/2025 11:45 AM	0	0	0	0	0	0	0	0
10/4/2025 11:50 AM	0	0	0	0	0	0	0	0
10/4/2025 11:55 AM	0	0	0	0	0	0	0	0
10/4/2025 12:00 PM	0	0	0	0	0	0	0	0
10/4/2025 12:05 PM	0	0	0	0	0	0	0	0
10/4/2025 12:10 PM	0	0	0	0	0	0	0	0
10/4/2025 12:15 PM	0	0	0	0	0	0	0	0
10/4/2025 12:20 PM	0	0	0	0	0	0	0	0
10/4/2025 12:25 PM	0	0	0	0	0	0	0	0
10/4/2025 12:30 PM	0	0	0	0	0	0	0	0
10/4/2025 12:35 PM	0	0	0	0	0	0	0	0
10/4/2025 12:40 PM	0	0	0	0	0	0	0	0
10/4/2025 12:45 PM	1	0	0	0	0	0	0	0
10/4/2025 12:50 PM	0	0	0	0	0	0	0	0
10/4/2025 12:55 PM	0	0	0	0	0	0	0	0
10/4/2025 1:00 PM	0	0	0	0	0	0	0	0
10/4/2025 1:05 PM	0	0	0	0	0	0	0	0
10/4/2025 1:10 PM	0	1	0	0	0	0	0	0
10/4/2025 1:15 PM	0	0	0	0	0	0	0	0
10/4/2025 1:20 PM	0	0	0	0	0	0	0	0
10/4/2025 1:25 PM	0	0	0	0	0	0	0	0
10/4/2025 1:30 PM	0	0	0	0	0	0	0	0
10/4/2025 1:35 PM	0	0	0	0	0	0	0	0
10/4/2025 1:40 PM	0	0	0	0	0	0	0	0
10/4/2025 1:45 PM	0	0	0	0	0	0	0	0
10/4/2025 1:50 PM	0	0	0	0	0	0	0	0
10/4/2025 1:55 PM	0	0	0	0	0	0	0	0
10/4/2025 2:00 PM	0	0	0	0	0	0	0	0
10/4/2025 2:05 PM	0	0	0	0	0	0	0	0
10/4/2025 2:10 PM	0	0	0	0	0	0	0	0
10/4/2025 2:15 PM	0	0	0	0	0	0	0	0

10/4/2025 2:20 PM	0	0	0	0	0	0	0	0
10/4/2025 2:25 PM	0	0	0	0	0	0	0	0
10/4/2025 2:30 PM	0	0	0	0	0	0	0	0
10/4/2025 2:35 PM	0	0	0	0	0	0	0	0
10/4/2025 2:40 PM	0	0	0	0	0	0	0	0
10/4/2025 2:45 PM	0	0	0	0	0	0	0	0
10/4/2025 2:50 PM	0	0	0	0	0	0	0	0
10/4/2025 2:55 PM	0	0	0	0	0	0	0	0
10/4/2025 3:00 PM	0	0	0	0	0	0	0	0
10/4/2025 3:05 PM	0	0	0	0	0	0	0	0
10/4/2025 3:10 PM	0	0	0	0	0	0	0	0
10/4/2025 3:15 PM	0	0	0	0	0	0	0	0
10/4/2025 3:20 PM	0	0	0	0	0	0	0	0
10/4/2025 3:25 PM	0	0	0	0	0	0	0	0
10/4/2025 3:30 PM	0	0	0	0	0	0	0	0
10/4/2025 3:35 PM	0	0	0	0	0	0	0	0
10/4/2025 3:40 PM	0	0	0	0	0	0	0	0
10/4/2025 3:45 PM	0	0	0	0	0	0	0	0
10/4/2025 3:50 PM	0	0	0	0	0	0	0	0
10/4/2025 3:55 PM	0	0	0	0	0	0	0	0
10/4/2025 4:00 PM	0	0	0	0	0	0	0	0
10/4/2025 4:05 PM	0	0	0	0	0	0	0	0
10/4/2025 4:10 PM	0	0	0	0	0	0	0	0
10/4/2025 4:15 PM	0	0	0	0	0	0	0	0
10/4/2025 4:20 PM	0	0	0	0	0	0	0	0
10/4/2025 4:25 PM	0	0	0	0	0	0	0	0
10/4/2025 4:30 PM	0	0	0	0	0	0	0	0
10/4/2025 4:35 PM	0	0	0	0	0	0	0	0
10/4/2025 4:40 PM	0	0	0	0	0	0	0	0
10/4/2025 4:45 PM	0	0	0	0	0	0	0	0
10/4/2025 4:50 PM	0	0	0	0	0	0	0	0
10/4/2025 4:55 PM	0	0	0	0	0	0	0	0
10/4/2025 5:00 PM	0	0	0	0	0	0	0	0
10/4/2025 5:05 PM	0	0	0	0	0	0	0	0
10/4/2025 5:10 PM	0	0	0	0	0	0	0	0
10/4/2025 5:15 PM	0	0	0	0	0	0	0	0
10/4/2025 5:20 PM	0	0	0	0	0	0	0	0
10/4/2025 5:25 PM	0	0	0	0	0	0	0	0
10/4/2025 5:30 PM	0	0	0	0	0	0	0	0
10/4/2025 5:35 PM	0	0	0	1	0	0	0	0
10/4/2025 5:40 PM	0	0	0	0	0	0	0	0
10/4/2025 5:45 PM	0	0	0	0	0	0	0	0
10/4/2025 5:50 PM	0	0	0	0	0	0	0	0
10/4/2025 5:55 PM	0	0	0	0	0	0	0	0
10/4/2025 6:00 PM	0	0	0	0	0	0	0	0
10/4/2025 6:05 PM	0	0	0	0	0	0	0	0
10/4/2025 6:10 PM	0	0	0	0	0	0	0	0
10/4/2025 6:15 PM	0	0	0	0	0	0	0	0
10/4/2025 6:20 PM	0	0	0	0	0	0	0	0
10/4/2025 6:25 PM	0	0	0	0	0	0	0	0

10/4/2025 6:30 PM	0	0	0	0	0	0	0	0
10/4/2025 6:35 PM	0	0	0	0	0	0	0	0
10/4/2025 6:40 PM	0	0	0	0	0	0	0	0
10/4/2025 6:45 PM	0	0	0	0	0	0	0	0
10/4/2025 6:50 PM	0	0	0	0	0	0	0	0
10/4/2025 6:55 PM	0	0	0	0	0	0	0	0

---

**Study Name** OR-35563 - 35563 - City of Vancouver Counts

**Start Date** 10/7/2025

**Start Time** 7:00 AM

**Site Code** 7

**Lat** 45.65187

**Long** -122.599227

Time	NE 41ST ST		NE 41ST ST		NE 72ND AVE		NE 72ND AVE	
	Eastbound		Westbound		Northbound		Southbound	
	Peds CW	Peds CCW	Peds CW	Peds CCW	Peds CW	Peds CCW	Peds CW	Peds CCW
10/7/2025 7:00 AM	0	0	0	0	0	0	0	1
10/7/2025 7:05 AM	0	1	0	0	0	0	0	0
10/7/2025 7:10 AM	0	0	0	0	0	0	0	0
10/7/2025 7:15 AM	0	0	0	0	0	0	0	0
10/7/2025 7:20 AM	0	0	0	0	0	0	0	0
10/7/2025 7:25 AM	1	0	0	0	0	0	0	0
10/7/2025 7:30 AM	1	0	0	0	0	0	0	0
10/7/2025 7:35 AM	0	0	0	0	0	0	0	0
10/7/2025 7:40 AM	0	0	0	0	0	0	0	0
10/7/2025 7:45 AM	0	0	0	0	0	0	0	0
10/7/2025 7:50 AM	0	0	0	0	0	0	0	0
10/7/2025 7:55 AM	0	0	0	0	0	0	1	0
10/7/2025 8:00 AM	0	0	0	0	0	0	0	0
10/7/2025 8:05 AM	0	0	0	0	0	0	0	0
10/7/2025 8:10 AM	0	0	0	0	0	0	0	0
10/7/2025 8:15 AM	0	0	0	0	0	0	0	0
10/7/2025 8:20 AM	0	0	0	0	0	0	0	0
10/7/2025 8:25 AM	0	0	0	0	0	0	0	0
10/7/2025 8:30 AM	0	0	0	0	0	0	0	0
10/7/2025 8:35 AM	0	0	0	0	0	0	0	0
10/7/2025 8:40 AM	0	0	0	2	0	0	0	0
10/7/2025 8:45 AM	0	0	0	0	0	0	0	0
10/7/2025 8:50 AM	0	0	0	0	0	0	0	0
10/7/2025 8:55 AM	0	0	0	0	0	0	0	0
10/7/2025 9:00 AM	0	0	0	0	0	0	0	0
10/7/2025 9:05 AM	0	0	0	0	0	0	0	0
10/7/2025 9:10 AM	0	1	0	0	0	0	1	0
10/7/2025 9:15 AM	0	0	0	0	0	0	0	0
10/7/2025 9:20 AM	0	1	0	0	0	0	0	0
10/7/2025 9:25 AM	0	0	0	0	0	0	0	0
10/7/2025 9:30 AM	0	0	0	0	0	0	0	0
10/7/2025 9:35 AM	0	0	0	0	0	0	0	0
10/7/2025 9:40 AM	0	0	0	0	0	0	0	0
10/7/2025 9:45 AM	0	0	1	0	0	0	0	0
10/7/2025 9:50 AM	0	0	0	0	0	0	0	0
10/7/2025 9:55 AM	0	0	0	0	0	0	0	0
10/7/2025 10:00 AM	0	0	0	0	0	0	0	0
10/7/2025 10:05 AM	1	0	0	0	0	0	0	0
10/7/2025 10:10 AM	0	0	0	0	0	0	0	0

10/7/2025 10:15 AM	0	0	0	0	0	0	0	1
10/7/2025 10:20 AM	0	0	0	0	0	0	0	0
10/7/2025 10:25 AM	0	0	0	0	0	0	0	0
10/7/2025 10:30 AM	0	0	0	0	0	0	0	0
10/7/2025 10:35 AM	0	0	0	0	0	0	0	0
10/7/2025 10:40 AM	0	0	0	0	0	0	0	0
10/7/2025 10:45 AM	0	0	1	0	0	0	0	0
10/7/2025 10:50 AM	0	0	0	0	0	0	0	0
10/7/2025 10:55 AM	0	0	0	0	0	0	0	0
10/7/2025 11:00 AM	0	0	0	0	0	0	0	0
10/7/2025 11:05 AM	0	0	0	0	0	0	0	0
10/7/2025 11:10 AM	0	0	0	0	0	0	0	0
10/7/2025 11:15 AM	1	0	0	0	1	0	0	0
10/7/2025 11:20 AM	0	2	0	0	0	0	0	1
10/7/2025 11:25 AM	0	0	0	0	0	0	0	0
10/7/2025 11:30 AM	0	0	0	2	0	0	0	0
10/7/2025 11:35 AM	0	0	0	1	0	0	0	0
10/7/2025 11:40 AM	1	0	0	0	0	0	1	0
10/7/2025 11:45 AM	0	0	0	0	0	0	0	0
10/7/2025 11:50 AM	0	0	0	0	0	0	0	0
10/7/2025 11:55 AM	0	0	0	0	0	0	0	0
10/7/2025 12:00 PM	0	0	0	0	0	0	0	0
10/7/2025 12:05 PM	0	2	0	1	0	0	0	0
10/7/2025 12:10 PM	0	0	1	0	0	0	0	0
10/7/2025 12:15 PM	1	1	0	0	0	0	0	0
10/7/2025 12:20 PM	0	1	2	0	0	0	0	0
10/7/2025 12:25 PM	0	0	1	0	0	0	0	0
10/7/2025 12:30 PM	0	0	0	0	0	0	0	0
10/7/2025 12:35 PM	1	1	0	0	0	0	0	0
10/7/2025 12:40 PM	0	1	0	0	0	0	0	0
10/7/2025 12:45 PM	0	0	0	0	0	0	0	0
10/7/2025 12:50 PM	0	0	0	1	0	0	0	0
10/7/2025 12:55 PM	0	0	0	0	0	0	0	0
10/7/2025 1:00 PM	0	1	0	0	0	0	0	1
10/7/2025 1:05 PM	0	1	0	0	0	0	0	0
10/7/2025 1:10 PM	0	0	1	0	0	0	0	0
10/7/2025 1:15 PM	0	0	0	0	0	0	0	0
10/7/2025 1:20 PM	0	0	0	0	0	0	0	0
10/7/2025 1:25 PM	0	0	1	0	0	0	0	0
10/7/2025 1:30 PM	0	0	0	1	0	0	0	0
10/7/2025 1:35 PM	0	0	0	0	0	0	0	0
10/7/2025 1:40 PM	0	0	0	0	0	0	0	0
10/7/2025 1:45 PM	0	0	0	0	0	0	0	0
10/7/2025 1:50 PM	0	0	0	0	0	0	0	0
10/7/2025 1:55 PM	0	0	0	0	0	0	0	0
10/7/2025 2:00 PM	0	0	0	0	0	0	0	0
10/7/2025 2:05 PM	0	0	0	1	0	0	0	0
10/7/2025 2:10 PM	0	0	0	0	0	0	0	0
10/7/2025 2:15 PM	0	0	0	0	0	0	0	0
10/7/2025 2:20 PM	0	1	0	0	0	0	0	0

10/7/2025 2:25 PM	0	0	0	0	0	0	0	0
10/7/2025 2:30 PM	0	0	0	0	0	0	0	0
10/7/2025 2:35 PM	0	0	0	0	0	0	0	0
10/7/2025 2:40 PM	0	0	0	0	0	0	0	1
10/7/2025 2:45 PM	0	0	0	0	0	0	0	0
10/7/2025 2:50 PM	0	0	0	0	0	0	0	0
10/7/2025 2:55 PM	0	0	0	2	1	0	0	0
10/7/2025 3:00 PM	0	0	0	0	0	0	0	0
10/7/2025 3:05 PM	0	0	0	0	0	0	0	0
10/7/2025 3:10 PM	0	0	0	0	0	0	0	0
10/7/2025 3:15 PM	0	0	0	0	0	0	0	0
10/7/2025 3:20 PM	1	0	0	0	0	0	0	0
10/7/2025 3:25 PM	0	0	0	0	0	0	0	0
10/7/2025 3:30 PM	0	0	0	0	0	0	0	0
10/7/2025 3:35 PM	0	0	0	0	0	0	0	0
10/7/2025 3:40 PM	0	0	0	0	0	0	0	0
10/7/2025 3:45 PM	0	0	0	0	0	0	0	0
10/7/2025 3:50 PM	0	0	0	0	0	0	0	0
10/7/2025 3:55 PM	0	0	0	0	0	0	0	0
10/7/2025 4:00 PM	0	0	0	1	0	0	0	0
10/7/2025 4:05 PM	0	0	0	0	0	0	0	0
10/7/2025 4:10 PM	0	0	2	0	0	0	0	0
10/7/2025 4:15 PM	0	0	0	0	0	0	0	0
10/7/2025 4:20 PM	0	0	0	0	0	0	0	0
10/7/2025 4:25 PM	0	0	1	0	0	0	0	0
10/7/2025 4:30 PM	0	0	0	0	0	0	0	0
10/7/2025 4:35 PM	0	1	0	0	0	0	0	0
10/7/2025 4:40 PM	0	1	0	0	0	0	0	0
10/7/2025 4:45 PM	0	0	0	0	0	0	0	0
10/7/2025 4:50 PM	0	1	0	0	0	0	0	0
10/7/2025 4:55 PM	1	0	0	0	0	0	0	0
10/7/2025 5:00 PM	0	0	1	0	0	0	0	0
10/7/2025 5:05 PM	0	0	0	0	0	0	0	0
10/7/2025 5:10 PM	0	0	0	1	0	0	0	0
10/7/2025 5:15 PM	0	0	0	0	0	0	0	0
10/7/2025 5:20 PM	0	0	0	0	0	0	0	0
10/7/2025 5:25 PM	0	0	0	0	0	0	0	0
10/7/2025 5:30 PM	0	0	0	1	0	0	0	0
10/7/2025 5:35 PM	1	0	0	0	0	0	0	0
10/7/2025 5:40 PM	0	0	0	0	0	0	0	0
10/7/2025 5:45 PM	0	0	0	0	0	0	0	0
10/7/2025 5:50 PM	0	0	1	0	0	0	0	0
10/7/2025 5:55 PM	0	0	0	0	0	0	0	0
10/7/2025 6:00 PM	0	0	0	0	0	0	0	0
10/7/2025 6:05 PM	0	0	0	0	0	0	0	0
10/7/2025 6:10 PM	0	0	0	1	0	0	0	0
10/7/2025 6:15 PM	0	1	0	0	0	0	0	0
10/7/2025 6:20 PM	0	0	0	0	0	0	0	0
10/7/2025 6:25 PM	0	0	0	0	0	0	2	0
10/7/2025 6:30 PM	0	0	0	0	0	0	0	0

10/7/2025 6:35 PM	0	0	0	0	0	0	0	0
10/7/2025 6:40 PM	0	0	0	0	0	0	0	0
10/7/2025 6:45 PM	0	0	0	0	0	0	0	0
10/7/2025 6:50 PM	0	0	0	0	0	0	0	0
10/7/2025 6:55 PM	0	0	0	0	0	0	0	0

---

**Study Name** OR-35563 - 35563 - City of Vancouver Counts

**Start Date** 10/7/2025

**Start Time** 7:00 AM

**Site Code** 7

**Lat** 45.65187

**Long** -122.599227

Time	NE 41ST ST		NE 41ST ST		NE 72ND AVE		NE 72ND AVE	
	Eastbound		Westbound		Northbound		Southbound	
	Bicyclists CW	Bicyclists CCW	Bicyclists CW	Bicyclists CCW	Bicyclists CW	Bicyclists CCW	Bicyclists CW	Bicyclists CCW
10/7/2025 7:00 AM	0	0	0	0	0	0	0	0
10/7/2025 7:05 AM	0	0	0	0	0	0	0	0
10/7/2025 7:10 AM	0	0	0	0	0	0	0	0
10/7/2025 7:15 AM	0	0	0	0	0	0	0	0
10/7/2025 7:20 AM	0	0	0	0	0	0	0	0
10/7/2025 7:25 AM	0	0	0	0	0	0	0	0
10/7/2025 7:30 AM	0	0	0	0	0	0	0	0
10/7/2025 7:35 AM	0	0	0	0	0	0	0	0
10/7/2025 7:40 AM	0	0	0	0	0	0	0	0
10/7/2025 7:45 AM	0	0	0	0	0	0	0	0
10/7/2025 7:50 AM	0	0	0	0	0	0	0	0
10/7/2025 7:55 AM	0	0	0	0	0	0	0	0
10/7/2025 8:00 AM	0	0	0	0	0	0	0	0
10/7/2025 8:05 AM	0	0	0	0	0	0	0	0
10/7/2025 8:10 AM	0	0	0	0	0	0	0	0
10/7/2025 8:15 AM	0	0	0	0	0	0	0	0
10/7/2025 8:20 AM	0	0	0	0	0	0	0	0
10/7/2025 8:25 AM	0	0	0	0	0	0	0	0
10/7/2025 8:30 AM	0	0	0	0	0	0	0	0
10/7/2025 8:35 AM	0	0	0	0	0	0	0	0
10/7/2025 8:40 AM	0	0	0	0	0	0	0	0
10/7/2025 8:45 AM	0	0	0	0	0	0	0	0
10/7/2025 8:50 AM	0	0	0	0	0	0	0	0
10/7/2025 8:55 AM	0	0	0	0	0	0	0	0
10/7/2025 9:00 AM	0	0	0	0	0	0	0	0
10/7/2025 9:05 AM	0	0	0	0	0	0	0	0
10/7/2025 9:10 AM	0	0	0	0	0	0	0	0
10/7/2025 9:15 AM	0	0	0	0	0	0	0	0
10/7/2025 9:20 AM	0	0	0	0	0	0	0	0
10/7/2025 9:25 AM	0	0	0	0	0	0	0	0
10/7/2025 9:30 AM	0	0	0	0	0	0	0	0
10/7/2025 9:35 AM	0	0	0	0	0	0	0	0
10/7/2025 9:40 AM	0	0	0	0	0	0	0	0
10/7/2025 9:45 AM	0	0	0	0	0	0	0	0
10/7/2025 9:50 AM	0	0	0	0	0	0	0	0
10/7/2025 9:55 AM	0	0	0	0	0	0	0	0
10/7/2025 10:00 AM	0	0	0	0	0	0	0	0
10/7/2025 10:05 AM	0	0	0	0	0	0	0	0

10/7/2025 10:10 AM	0	0	0	0	0	0	0	0
10/7/2025 10:15 AM	0	0	0	0	0	0	0	0
10/7/2025 10:20 AM	0	0	0	0	0	0	0	0
10/7/2025 10:25 AM	0	0	0	0	0	0	0	0
10/7/2025 10:30 AM	0	0	0	0	0	0	0	0
10/7/2025 10:35 AM	0	0	0	0	0	0	0	0
10/7/2025 10:40 AM	0	0	0	0	0	0	0	0
10/7/2025 10:45 AM	0	0	0	0	0	0	0	0
10/7/2025 10:50 AM	0	0	0	0	0	0	0	0
10/7/2025 10:55 AM	0	0	0	0	0	0	0	0
10/7/2025 11:00 AM	0	0	0	0	0	0	0	0
10/7/2025 11:05 AM	0	0	0	0	0	0	0	0
10/7/2025 11:10 AM	0	0	0	0	0	0	0	0
10/7/2025 11:15 AM	0	0	0	0	0	0	0	0
10/7/2025 11:20 AM	0	0	0	0	0	0	0	0
10/7/2025 11:25 AM	0	0	0	0	0	0	0	0
10/7/2025 11:30 AM	0	0	0	0	0	0	0	0
10/7/2025 11:35 AM	0	0	0	0	0	0	0	0
10/7/2025 11:40 AM	0	0	0	0	0	0	0	0
10/7/2025 11:45 AM	0	0	0	0	0	0	0	0
10/7/2025 11:50 AM	0	0	0	0	0	0	0	0
10/7/2025 11:55 AM	0	0	0	0	0	0	0	0
10/7/2025 12:00 PM	0	0	0	0	0	0	0	0
10/7/2025 12:05 PM	0	0	0	0	0	0	0	0
10/7/2025 12:10 PM	0	0	0	0	0	0	0	0
10/7/2025 12:15 PM	0	0	0	0	0	0	0	0
10/7/2025 12:20 PM	0	0	0	0	0	0	0	0
10/7/2025 12:25 PM	0	0	0	0	0	0	0	0
10/7/2025 12:30 PM	0	0	0	0	0	0	0	0
10/7/2025 12:35 PM	0	0	0	1	0	0	0	0
10/7/2025 12:40 PM	0	0	0	0	0	0	0	0
10/7/2025 12:45 PM	0	0	0	0	0	0	0	0
10/7/2025 12:50 PM	0	0	0	1	0	0	0	0
10/7/2025 12:55 PM	0	0	0	0	0	0	0	0
10/7/2025 1:00 PM	0	0	0	0	0	0	0	0
10/7/2025 1:05 PM	0	0	0	0	0	0	0	0
10/7/2025 1:10 PM	0	0	0	0	0	0	0	0
10/7/2025 1:15 PM	0	0	0	0	0	0	0	0
10/7/2025 1:20 PM	0	0	0	0	0	0	0	0
10/7/2025 1:25 PM	0	0	0	0	0	0	0	0
10/7/2025 1:30 PM	0	0	0	0	0	0	0	0
10/7/2025 1:35 PM	0	0	0	0	0	0	0	0
10/7/2025 1:40 PM	1	0	0	0	0	0	0	0
10/7/2025 1:45 PM	0	0	0	0	0	0	0	0
10/7/2025 1:50 PM	0	0	0	0	0	0	0	0
10/7/2025 1:55 PM	0	0	0	0	0	0	0	0
10/7/2025 2:00 PM	0	0	0	0	0	0	0	0
10/7/2025 2:05 PM	0	0	0	0	0	0	0	0
10/7/2025 2:10 PM	0	0	0	0	0	0	0	0
10/7/2025 2:15 PM	0	0	0	0	0	0	0	0

10/7/2025 2:20 PM	0	0	0	0	0	0	0	0
10/7/2025 2:25 PM	0	0	0	0	0	0	0	0
10/7/2025 2:30 PM	0	0	0	0	0	0	0	0
10/7/2025 2:35 PM	0	0	0	0	0	0	0	0
10/7/2025 2:40 PM	0	0	0	0	0	0	0	0
10/7/2025 2:45 PM	0	0	0	0	0	0	0	0
10/7/2025 2:50 PM	0	0	0	0	0	0	0	0
10/7/2025 2:55 PM	0	0	0	0	0	0	0	0
10/7/2025 3:00 PM	0	0	0	0	0	0	0	0
10/7/2025 3:05 PM	0	0	0	0	0	0	0	0
10/7/2025 3:10 PM	0	0	0	0	0	0	0	0
10/7/2025 3:15 PM	0	0	0	0	0	0	0	0
10/7/2025 3:20 PM	0	0	0	0	0	0	0	0
10/7/2025 3:25 PM	0	0	0	0	0	0	0	0
10/7/2025 3:30 PM	0	0	0	0	0	0	0	0
10/7/2025 3:35 PM	0	0	0	0	0	0	0	0
10/7/2025 3:40 PM	0	0	0	0	0	0	0	0
10/7/2025 3:45 PM	0	0	0	0	0	0	0	0
10/7/2025 3:50 PM	0	0	0	0	0	0	0	0
10/7/2025 3:55 PM	0	0	0	0	0	0	0	0
10/7/2025 4:00 PM	0	0	0	0	0	0	0	0
10/7/2025 4:05 PM	0	0	0	0	0	0	0	0
10/7/2025 4:10 PM	0	0	0	0	0	0	0	0
10/7/2025 4:15 PM	0	0	0	0	0	0	0	0
10/7/2025 4:20 PM	0	0	0	0	0	0	0	0
10/7/2025 4:25 PM	0	0	0	0	0	0	0	0
10/7/2025 4:30 PM	0	0	0	0	0	0	0	0
10/7/2025 4:35 PM	0	0	0	0	0	0	0	0
10/7/2025 4:40 PM	0	0	0	0	0	0	0	0
10/7/2025 4:45 PM	0	0	0	0	0	0	0	0
10/7/2025 4:50 PM	0	0	0	0	0	0	0	0
10/7/2025 4:55 PM	0	0	0	0	0	0	0	0
10/7/2025 5:00 PM	0	0	0	0	0	0	0	0
10/7/2025 5:05 PM	0	0	0	0	0	0	0	0
10/7/2025 5:10 PM	0	0	0	0	0	0	0	0
10/7/2025 5:15 PM	0	0	0	0	0	0	0	0
10/7/2025 5:20 PM	0	0	0	0	0	0	0	0
10/7/2025 5:25 PM	0	0	0	0	0	0	0	0
10/7/2025 5:30 PM	0	0	0	0	0	0	0	0
10/7/2025 5:35 PM	0	0	0	0	0	0	0	0
10/7/2025 5:40 PM	0	0	0	0	0	0	0	0
10/7/2025 5:45 PM	0	0	0	0	0	0	0	0
10/7/2025 5:50 PM	0	0	0	0	0	0	0	0
10/7/2025 5:55 PM	0	0	0	0	0	0	0	0
10/7/2025 6:00 PM	0	0	0	0	0	0	0	0
10/7/2025 6:05 PM	0	0	0	0	0	0	0	0
10/7/2025 6:10 PM	0	0	0	0	0	0	0	0
10/7/2025 6:15 PM	0	0	0	0	0	0	0	0
10/7/2025 6:20 PM	0	0	0	0	0	0	0	0
10/7/2025 6:25 PM	0	0	0	0	0	0	0	0

10/7/2025 6:30 PM	0	0	0	0	0	0	0	0
10/7/2025 6:35 PM	0	0	0	0	0	0	0	0
10/7/2025 6:40 PM	0	0	0	0	0	0	0	0
10/7/2025 6:45 PM	0	0	0	0	1	0	0	0
10/7/2025 6:50 PM	0	0	0	0	0	0	0	0
10/7/2025 6:55 PM	0	0	0	0	0	0	0	0

---

**Study Name** OR-35563 - 35563 - City of Vancouver Counts

**Start Date** 10/7/2025

**Start Time** 7:00 AM

**Site Code** 6

**Lat** 45.65454

**Long** -122.599291

Time	NE 45TH ST		NE 45TH ST		NE 72ND AVE		NE 72ND AVE	
	Eastbound		Westbound		Northbound		Southbound	
	Peds CW	Peds CCW	Peds CW	Peds CCW	Peds CW	Peds CCW	Peds CW	Peds CCW
10/7/2025 7:00 AM	0	0	0	0	0	0	0	0
10/7/2025 7:05 AM	0	0	0	0	0	0	0	0
10/7/2025 7:10 AM	0	0	0	0	0	0	0	1
10/7/2025 7:15 AM	0	0	0	0	0	0	0	0
10/7/2025 7:20 AM	0	1	0	0	0	0	0	0
10/7/2025 7:25 AM	1	0	0	0	0	0	0	1
10/7/2025 7:30 AM	6	4	0	1	0	0	0	5
10/7/2025 7:35 AM	6	3	0	0	0	0	0	0
10/7/2025 7:40 AM	6	7	0	0	0	0	2	0
10/7/2025 7:45 AM	0	0	0	0	0	0	0	0
10/7/2025 7:50 AM	0	0	0	0	0	0	0	0
10/7/2025 7:55 AM	0	0	0	0	0	0	0	0
10/7/2025 8:00 AM	1	0	0	0	0	0	0	0
10/7/2025 8:05 AM	0	0	1	0	0	0	1	1
10/7/2025 8:10 AM	0	0	0	0	0	0	1	0
10/7/2025 8:15 AM	0	0	0	1	0	0	0	0
10/7/2025 8:20 AM	1	0	0	0	0	0	1	0
10/7/2025 8:25 AM	0	0	1	0	0	0	0	0
10/7/2025 8:30 AM	0	0	1	0	0	0	0	0
10/7/2025 8:35 AM	1	1	2	0	0	0	3	0
10/7/2025 8:40 AM	0	0	1	1	0	0	0	0
10/7/2025 8:45 AM	0	1	9	2	0	0	0	0
10/7/2025 8:50 AM	0	0	1	0	0	0	0	0
10/7/2025 8:55 AM	0	0	0	0	0	0	0	0
10/7/2025 9:00 AM	1	0	0	0	0	0	0	0
10/7/2025 9:05 AM	0	0	0	0	0	0	0	0
10/7/2025 9:10 AM	0	0	0	0	0	0	0	1
10/7/2025 9:15 AM	0	0	0	0	0	0	0	0
10/7/2025 9:20 AM	0	0	0	0	0	0	0	0
10/7/2025 9:25 AM	0	1	1	0	0	0	1	0
10/7/2025 9:30 AM	0	0	0	1	0	0	0	0
10/7/2025 9:35 AM	0	0	3	0	0	0	0	0
10/7/2025 9:40 AM	0	0	1	2	0	0	0	0
10/7/2025 9:45 AM	0	0	0	0	0	0	0	0
10/7/2025 9:50 AM	0	2	0	0	0	0	0	0
10/7/2025 9:55 AM	0	0	0	0	0	0	0	0
10/7/2025 10:00 AM	1	0	0	0	0	0	0	0
10/7/2025 10:05 AM	0	0	0	1	0	0	0	0
10/7/2025 10:10 AM	0	1	0	0	0	0	0	1

10/7/2025 10:15 AM	0	0	0	0	0	0	1	0
10/7/2025 10:20 AM	0	0	0	0	0	0	0	2
10/7/2025 10:25 AM	0	0	2	0	0	0	0	0
10/7/2025 10:30 AM	0	0	0	0	0	0	0	0
10/7/2025 10:35 AM	0	0	0	0	0	0	0	0
10/7/2025 10:40 AM	0	0	0	0	0	0	0	0
10/7/2025 10:45 AM	0	0	0	0	0	0	0	0
10/7/2025 10:50 AM	0	0	0	0	0	0	0	1
10/7/2025 10:55 AM	0	1	1	0	0	0	2	0
10/7/2025 11:00 AM	0	0	1	0	0	0	1	0
10/7/2025 11:05 AM	0	0	0	0	0	0	0	0
10/7/2025 11:10 AM	0	0	1	0	0	0	0	0
10/7/2025 11:15 AM	0	1	0	0	0	0	1	0
10/7/2025 11:20 AM	0	0	0	2	0	0	0	0
10/7/2025 11:25 AM	2	0	0	0	0	0	0	0
10/7/2025 11:30 AM	0	0	0	0	0	0	0	0
10/7/2025 11:35 AM	0	1	0	0	0	0	0	0
10/7/2025 11:40 AM	0	1	1	0	0	0	0	0
10/7/2025 11:45 AM	0	1	0	0	0	0	0	0
10/7/2025 11:50 AM	0	0	0	0	0	0	0	1
10/7/2025 11:55 AM	0	0	0	0	0	0	0	0
10/7/2025 12:00 PM	0	0	0	0	0	0	0	0
10/7/2025 12:05 PM	0	1	1	2	0	0	0	2
10/7/2025 12:10 PM	0	2	5	1	0	0	1	2
10/7/2025 12:15 PM	0	0	3	1	0	0	1	2
10/7/2025 12:20 PM	0	0	1	0	0	0	0	0
10/7/2025 12:25 PM	0	0	0	0	0	0	0	1
10/7/2025 12:30 PM	0	0	6	0	0	0	1	2
10/7/2025 12:35 PM	0	1	1	0	0	0	0	0
10/7/2025 12:40 PM	1	0	1	1	0	0	0	3
10/7/2025 12:45 PM	1	0	0	0	0	0	0	0
10/7/2025 12:50 PM	0	1	1	1	0	0	0	0
10/7/2025 12:55 PM	0	2	0	0	0	0	2	2
10/7/2025 1:00 PM	0	1	2	0	0	0	0	0
10/7/2025 1:05 PM	0	0	0	0	0	0	1	0
10/7/2025 1:10 PM	0	0	0	0	0	0	1	0
10/7/2025 1:15 PM	0	0	1	0	0	0	0	0
10/7/2025 1:20 PM	2	0	0	1	0	0	1	0
10/7/2025 1:25 PM	0	0	0	0	0	0	0	0
10/7/2025 1:30 PM	0	0	0	0	0	0	0	0
10/7/2025 1:35 PM	0	0	0	0	0	0	0	0
10/7/2025 1:40 PM	0	0	0	0	0	0	0	0
10/7/2025 1:45 PM	1	0	0	0	0	0	0	0
10/7/2025 1:50 PM	0	0	0	0	0	0	0	1
10/7/2025 1:55 PM	0	1	0	0	0	0	0	0
10/7/2025 2:00 PM	0	0	0	0	0	0	1	0
10/7/2025 2:05 PM	0	0	1	0	1	0	0	0
10/7/2025 2:10 PM	1	0	4	0	0	0	4	0
10/7/2025 2:15 PM	0	0	0	0	0	0	1	0
10/7/2025 2:20 PM	0	1	0	0	0	0	0	0



10/7/2025 6:35 PM	2	0	0	3	0	0	0	3
10/7/2025 6:40 PM	1	0	0	0	0	0	1	0
10/7/2025 6:45 PM	1	0	0	2	0	0	2	0
10/7/2025 6:50 PM	0	0	0	0	0	0	0	0
10/7/2025 6:55 PM	0	0	0	1	0	0	0	1

---

**Study Name** OR-35563 - 35563 - City of Vancouver Counts

**Start Date** 10/7/2025

**Start Time** 7:00 AM

**Site Code** 6

**Lat** 45.65454

**Long** -122.599291

Time	NE 45TH ST		NE 45TH ST		NE 72ND AVE		NE 72ND AVE	
	Eastbound		Westbound		Northbound		Southbound	
	Bicyclists CW	Bicyclists CCW	Bicyclists CW	Bicyclists CCW	Bicyclists CW	Bicyclists CCW	Bicyclists CW	Bicyclists CCW
10/7/2025 7:00 AM	0	0	0	0	0	0	0	0
10/7/2025 7:05 AM	0	0	0	0	0	0	0	0
10/7/2025 7:10 AM	0	0	0	0	0	0	0	0
10/7/2025 7:15 AM	0	0	0	0	0	0	0	0
10/7/2025 7:20 AM	0	0	0	0	0	0	0	0
10/7/2025 7:25 AM	0	0	0	0	0	0	0	0
10/7/2025 7:30 AM	0	0	0	0	0	0	0	0
10/7/2025 7:35 AM	0	0	0	0	0	0	0	0
10/7/2025 7:40 AM	0	0	0	0	0	0	0	0
10/7/2025 7:45 AM	0	0	0	0	0	0	0	0
10/7/2025 7:50 AM	0	0	0	0	0	0	0	0
10/7/2025 7:55 AM	0	0	0	0	0	0	0	0
10/7/2025 8:00 AM	0	0	0	0	0	0	0	0
10/7/2025 8:05 AM	0	0	0	0	0	0	0	0
10/7/2025 8:10 AM	0	0	0	0	0	0	0	0
10/7/2025 8:15 AM	0	0	0	0	0	0	0	0
10/7/2025 8:20 AM	0	0	0	0	0	0	0	0
10/7/2025 8:25 AM	0	0	0	0	0	0	0	0
10/7/2025 8:30 AM	0	0	0	0	0	0	0	0
10/7/2025 8:35 AM	0	0	0	0	0	0	0	0
10/7/2025 8:40 AM	0	0	0	0	0	0	0	0
10/7/2025 8:45 AM	0	1	0	0	0	0	0	2
10/7/2025 8:50 AM	0	0	0	0	0	0	0	0
10/7/2025 8:55 AM	0	0	0	0	0	0	0	0
10/7/2025 9:00 AM	0	1	0	0	0	0	0	0
10/7/2025 9:05 AM	0	0	0	0	0	0	0	0
10/7/2025 9:10 AM	0	0	0	0	0	0	0	0
10/7/2025 9:15 AM	0	0	0	0	0	0	0	0
10/7/2025 9:20 AM	0	0	0	0	0	0	0	0
10/7/2025 9:25 AM	0	0	0	0	0	0	0	0
10/7/2025 9:30 AM	0	0	0	0	0	0	0	0
10/7/2025 9:35 AM	0	0	0	0	0	0	0	0
10/7/2025 9:40 AM	0	0	0	0	0	0	0	0
10/7/2025 9:45 AM	0	0	0	0	0	0	0	0
10/7/2025 9:50 AM	0	0	0	0	0	0	0	0
10/7/2025 9:55 AM	0	0	0	0	0	0	0	0
10/7/2025 10:00 AM	0	0	0	0	0	0	0	0
10/7/2025 10:05 AM	0	1	0	0	0	0	0	0

10/7/2025 10:10 AM	0	0	0	0	0	0	0	0
10/7/2025 10:15 AM	0	0	0	0	0	0	0	0
10/7/2025 10:20 AM	1	0	0	0	0	0	0	0
10/7/2025 10:25 AM	0	0	0	0	0	0	0	0
10/7/2025 10:30 AM	0	0	0	0	0	0	0	0
10/7/2025 10:35 AM	0	0	0	0	0	0	0	0
10/7/2025 10:40 AM	0	0	0	0	0	0	0	0
10/7/2025 10:45 AM	0	0	0	0	0	0	0	0
10/7/2025 10:50 AM	0	0	0	0	0	0	0	0
10/7/2025 10:55 AM	0	0	0	0	0	0	0	0
10/7/2025 11:00 AM	0	0	0	0	0	0	0	0
10/7/2025 11:05 AM	0	0	0	0	0	0	0	0
10/7/2025 11:10 AM	0	0	0	0	0	0	0	0
10/7/2025 11:15 AM	0	0	0	0	0	0	0	0
10/7/2025 11:20 AM	0	0	0	0	0	0	0	0
10/7/2025 11:25 AM	0	0	0	0	0	0	0	0
10/7/2025 11:30 AM	0	0	0	0	0	0	0	0
10/7/2025 11:35 AM	0	0	0	0	0	0	0	0
10/7/2025 11:40 AM	0	0	0	0	0	0	0	0
10/7/2025 11:45 AM	0	0	0	0	0	0	0	0
10/7/2025 11:50 AM	0	0	0	0	0	0	0	0
10/7/2025 11:55 AM	0	0	0	0	0	0	0	0
10/7/2025 12:00 PM	0	0	0	0	0	0	0	0
10/7/2025 12:05 PM	0	0	0	0	0	0	0	0
10/7/2025 12:10 PM	0	0	0	0	0	0	0	0
10/7/2025 12:15 PM	0	0	0	0	0	0	0	0
10/7/2025 12:20 PM	0	0	0	0	0	0	0	0
10/7/2025 12:25 PM	0	0	0	0	0	0	0	0
10/7/2025 12:30 PM	0	1	0	0	0	0	0	0
10/7/2025 12:35 PM	0	0	0	0	0	0	0	0
10/7/2025 12:40 PM	0	0	0	0	0	0	0	0
10/7/2025 12:45 PM	0	0	0	0	0	0	0	0
10/7/2025 12:50 PM	0	0	0	0	0	0	0	0
10/7/2025 12:55 PM	0	0	0	0	0	0	0	0
10/7/2025 1:00 PM	0	0	0	0	0	0	0	0
10/7/2025 1:05 PM	0	0	0	0	0	0	0	0
10/7/2025 1:10 PM	0	0	0	0	0	0	0	0
10/7/2025 1:15 PM	0	0	0	0	0	0	0	0
10/7/2025 1:20 PM	0	0	0	0	0	0	0	0
10/7/2025 1:25 PM	0	0	0	0	0	0	0	0
10/7/2025 1:30 PM	0	0	0	0	0	0	0	0
10/7/2025 1:35 PM	0	0	0	0	0	0	0	0
10/7/2025 1:40 PM	0	0	0	0	0	0	0	0
10/7/2025 1:45 PM	0	0	0	0	0	0	0	0
10/7/2025 1:50 PM	0	0	0	0	0	0	0	0
10/7/2025 1:55 PM	0	0	0	0	0	0	0	0
10/7/2025 2:00 PM	0	0	0	0	0	0	0	0
10/7/2025 2:05 PM	0	0	0	0	0	0	0	0
10/7/2025 2:10 PM	0	0	0	0	0	0	0	0
10/7/2025 2:15 PM	0	0	0	0	0	0	0	0

10/7/2025 2:20 PM	0	0	0	0	0	0	0	0
10/7/2025 2:25 PM	0	0	0	0	0	0	0	0
10/7/2025 2:30 PM	0	0	0	0	0	0	0	0
10/7/2025 2:35 PM	0	0	0	0	0	0	0	0
10/7/2025 2:40 PM	0	0	0	0	0	0	0	0
10/7/2025 2:45 PM	0	0	0	0	0	0	0	0
10/7/2025 2:50 PM	0	0	0	0	0	0	0	0
10/7/2025 2:55 PM	0	0	0	0	0	0	0	0
10/7/2025 3:00 PM	0	0	0	0	0	0	0	0
10/7/2025 3:05 PM	0	0	0	0	0	0	0	0
10/7/2025 3:10 PM	0	0	0	0	0	0	0	0
10/7/2025 3:15 PM	0	0	0	0	0	0	0	0
10/7/2025 3:20 PM	0	0	0	0	0	0	0	0
10/7/2025 3:25 PM	0	0	0	0	0	0	0	0
10/7/2025 3:30 PM	0	0	0	0	0	0	0	0
10/7/2025 3:35 PM	0	0	0	0	0	0	0	0
10/7/2025 3:40 PM	0	0	0	0	0	0	0	0
10/7/2025 3:45 PM	0	0	0	0	0	0	0	0
10/7/2025 3:50 PM	0	0	0	0	0	0	0	0
10/7/2025 3:55 PM	0	0	0	0	0	0	0	0
10/7/2025 4:00 PM	0	0	0	0	0	0	0	0
10/7/2025 4:05 PM	0	0	0	0	0	0	0	0
10/7/2025 4:10 PM	0	0	0	0	0	0	0	0
10/7/2025 4:15 PM	0	0	0	0	0	0	0	0
10/7/2025 4:20 PM	0	0	0	0	0	0	0	0
10/7/2025 4:25 PM	0	0	0	0	0	0	0	0
10/7/2025 4:30 PM	0	0	0	0	0	0	0	0
10/7/2025 4:35 PM	0	0	0	0	0	0	0	0
10/7/2025 4:40 PM	0	0	0	0	0	0	0	0
10/7/2025 4:45 PM	0	0	0	0	0	0	0	0
10/7/2025 4:50 PM	0	0	0	0	0	0	0	0
10/7/2025 4:55 PM	0	0	0	0	0	0	0	0
10/7/2025 5:00 PM	0	2	0	0	0	0	0	0
10/7/2025 5:05 PM	0	0	0	0	0	0	0	0
10/7/2025 5:10 PM	0	0	0	0	0	0	0	0
10/7/2025 5:15 PM	0	0	0	0	0	0	0	0
10/7/2025 5:20 PM	0	0	0	0	0	0	0	0
10/7/2025 5:25 PM	0	0	0	0	0	0	0	0
10/7/2025 5:30 PM	0	0	0	0	0	0	0	0
10/7/2025 5:35 PM	0	0	0	0	0	0	0	0
10/7/2025 5:40 PM	0	0	0	0	0	0	0	0
10/7/2025 5:45 PM	0	0	0	0	0	0	0	0
10/7/2025 5:50 PM	0	0	0	0	0	0	1	0
10/7/2025 5:55 PM	0	0	0	0	0	0	0	0
10/7/2025 6:00 PM	0	0	0	0	0	0	0	0
10/7/2025 6:05 PM	0	0	0	0	0	0	0	0
10/7/2025 6:10 PM	0	0	0	0	0	0	0	0
10/7/2025 6:15 PM	0	0	0	0	0	0	0	0
10/7/2025 6:20 PM	1	0	0	0	0	0	0	0
10/7/2025 6:25 PM	0	0	0	0	0	0	0	0

10/7/2025 6:30 PM	0	0	0	0	0	0	0	0
10/7/2025 6:35 PM	0	0	0	0	0	0	0	0
10/7/2025 6:40 PM	0	0	0	0	0	0	0	0
10/7/2025 6:45 PM	0	0	0	0	0	0	0	0
10/7/2025 6:50 PM	0	0	0	0	0	0	0	0
10/7/2025 6:55 PM	0	0	0	0	0	0	0	0

---

**Study Name** OR-35563 - 35563 - City of Vancouver Counts

**Start Date** 10/7/2025

**Start Time** 7:00 AM

**Site Code** 5

**Lat** 45.6577

**Long** -122.59937

Time	VAN MALL DR		VAN MALL DR		NE 72ND AVE		NE 72ND AVE	
	Eastbound		Westbound		Northbound		Southbound	
	Peds CW	Peds CCW	Peds CW	Peds CCW	Peds CW	Peds CCW	Peds CW	Peds CCW
10/7/2025 7:00 AM	0	0	0	0	0	0	0	0
10/7/2025 7:05 AM	0	0	0	1	0	0	0	0
10/7/2025 7:10 AM	0	0	0	0	0	0	0	0
10/7/2025 7:15 AM	0	0	0	1	0	0	0	0
10/7/2025 7:20 AM	0	0	0	0	0	0	0	0
10/7/2025 7:25 AM	0	0	0	0	0	0	0	0
10/7/2025 7:30 AM	0	0	0	0	0	0	0	0
10/7/2025 7:35 AM	1	0	0	2	0	1	0	0
10/7/2025 7:40 AM	1	0	0	0	0	0	0	0
10/7/2025 7:45 AM	0	1	0	0	0	1	0	0
10/7/2025 7:50 AM	0	0	0	0	0	0	0	0
10/7/2025 7:55 AM	0	0	0	0	0	0	0	0
10/7/2025 8:00 AM	0	0	0	0	0	1	0	0
10/7/2025 8:05 AM	0	0	0	0	0	0	0	0
10/7/2025 8:10 AM	0	0	0	0	0	0	0	0
10/7/2025 8:15 AM	0	1	0	0	0	0	0	0
10/7/2025 8:20 AM	0	0	0	0	0	0	0	0
10/7/2025 8:25 AM	0	0	0	0	0	0	0	0
10/7/2025 8:30 AM	0	0	0	0	0	0	0	0
10/7/2025 8:35 AM	1	0	0	1	0	0	0	0
10/7/2025 8:40 AM	0	0	0	0	0	0	0	0
10/7/2025 8:45 AM	0	0	0	2	0	0	0	0
10/7/2025 8:50 AM	0	0	0	0	0	0	0	0
10/7/2025 8:55 AM	0	1	0	0	0	0	0	0
10/7/2025 9:00 AM	1	0	0	0	0	0	0	0
10/7/2025 9:05 AM	0	0	0	2	0	1	0	0
10/7/2025 9:10 AM	0	0	1	1	0	1	0	0
10/7/2025 9:15 AM	0	0	0	0	0	0	0	0
10/7/2025 9:20 AM	0	0	0	0	0	0	0	0
10/7/2025 9:25 AM	0	0	0	0	0	0	0	0
10/7/2025 9:30 AM	0	0	0	0	0	0	0	0
10/7/2025 9:35 AM	0	0	0	0	0	0	0	0
10/7/2025 9:40 AM	0	0	0	0	0	0	0	0
10/7/2025 9:45 AM	0	0	0	0	0	0	0	0
10/7/2025 9:50 AM	0	0	0	0	0	0	0	0
10/7/2025 9:55 AM	0	0	0	0	1	0	0	0
10/7/2025 10:00 AM	0	0	0	0	2	0	0	0
10/7/2025 10:05 AM	1	0	0	0	0	0	1	0
10/7/2025 10:10 AM	0	0	0	0	0	0	0	0

10/7/2025 10:15 AM	0	0	0	2	0	1	0	0
10/7/2025 10:20 AM	0	0	0	1	0	0	0	2
10/7/2025 10:25 AM	0	2	0	0	0	0	0	0
10/7/2025 10:30 AM	0	1	0	0	0	0	0	0
10/7/2025 10:35 AM	1	0	0	0	0	2	0	0
10/7/2025 10:40 AM	1	0	1	0	0	0	1	0
10/7/2025 10:45 AM	0	0	0	0	0	0	0	0
10/7/2025 10:50 AM	0	0	0	0	1	0	0	0
10/7/2025 10:55 AM	0	1	0	0	3	0	0	0
10/7/2025 11:00 AM	0	0	1	0	1	0	0	0
10/7/2025 11:05 AM	0	0	0	0	0	0	1	0
10/7/2025 11:10 AM	0	0	0	0	0	0	0	0
10/7/2025 11:15 AM	0	0	0	1	0	0	0	0
10/7/2025 11:20 AM	0	0	0	0	0	0	0	0
10/7/2025 11:25 AM	0	1	0	0	0	0	0	0
10/7/2025 11:30 AM	0	1	0	0	0	0	0	0
10/7/2025 11:35 AM	0	0	0	1	0	1	0	0
10/7/2025 11:40 AM	1	0	5	0	5	0	0	0
10/7/2025 11:45 AM	0	0	0	1	0	0	0	0
10/7/2025 11:50 AM	0	1	0	0	0	0	0	1
10/7/2025 11:55 AM	2	2	0	0	0	1	0	0
10/7/2025 12:00 PM	0	1	1	0	0	0	0	0
10/7/2025 12:05 PM	0	0	0	0	0	0	0	1
10/7/2025 12:10 PM	0	1	0	0	0	0	0	0
10/7/2025 12:15 PM	0	0	1	0	1	0	0	0
10/7/2025 12:20 PM	0	0	0	0	0	0	0	0
10/7/2025 12:25 PM	0	0	1	0	1	1	0	0
10/7/2025 12:30 PM	0	0	0	0	0	1	0	0
10/7/2025 12:35 PM	2	1	0	0	0	0	2	0
10/7/2025 12:40 PM	1	0	0	0	0	0	1	0
10/7/2025 12:45 PM	0	1	2	1	1	0	0	0
10/7/2025 12:50 PM	1	3	0	0	2	0	0	0
10/7/2025 12:55 PM	0	0	0	0	0	0	0	0
10/7/2025 1:00 PM	0	0	0	0	0	2	0	0
10/7/2025 1:05 PM	0	0	0	0	0	0	0	0
10/7/2025 1:10 PM	1	0	0	2	0	0	1	0
10/7/2025 1:15 PM	0	1	0	0	0	1	0	0
10/7/2025 1:20 PM	1	0	1	0	1	0	0	0
10/7/2025 1:25 PM	0	0	0	0	0	1	0	0
10/7/2025 1:30 PM	1	1	0	0	0	0	1	0
10/7/2025 1:35 PM	4	0	0	0	0	1	3	0
10/7/2025 1:40 PM	0	0	0	1	0	0	0	0
10/7/2025 1:45 PM	0	0	1	0	4	0	0	0
10/7/2025 1:50 PM	0	0	0	0	0	0	0	0
10/7/2025 1:55 PM	0	0	0	0	0	0	0	0
10/7/2025 2:00 PM	0	0	0	0	2	0	0	0
10/7/2025 2:05 PM	0	0	0	2	0	0	0	0
10/7/2025 2:10 PM	1	0	0	1	1	1	0	0
10/7/2025 2:15 PM	0	0	0	2	0	1	0	0
10/7/2025 2:20 PM	0	0	1	0	1	0	0	0

10/7/2025 2:25 PM	0	0	1	0	1	0	0	0
10/7/2025 2:30 PM	0	0	0	0	0	0	0	0
10/7/2025 2:35 PM	0	0	0	0	0	0	0	0
10/7/2025 2:40 PM	0	0	0	1	0	0	0	0
10/7/2025 2:45 PM	0	3	0	0	0	0	0	0
10/7/2025 2:50 PM	0	1	0	0	0	0	0	0
10/7/2025 2:55 PM	0	0	0	0	0	0	0	0
10/7/2025 3:00 PM	0	1	0	0	0	0	0	0
10/7/2025 3:05 PM	4	0	0	0	0	0	0	0
10/7/2025 3:10 PM	1	0	0	0	1	0	0	0
10/7/2025 3:15 PM	0	0	0	0	0	1	0	0
10/7/2025 3:20 PM	0	0	0	0	0	0	0	0
10/7/2025 3:25 PM	0	0	0	0	0	0	0	0
10/7/2025 3:30 PM	0	0	0	1	1	0	0	0
10/7/2025 3:35 PM	0	0	0	0	0	0	0	0
10/7/2025 3:40 PM	0	0	0	0	0	0	0	0
10/7/2025 3:45 PM	0	0	0	0	0	0	0	0
10/7/2025 3:50 PM	0	0	0	0	0	0	0	4
10/7/2025 3:55 PM	0	0	0	1	0	0	0	0
10/7/2025 4:00 PM	0	1	0	0	0	0	0	0
10/7/2025 4:05 PM	0	0	0	0	0	0	0	0
10/7/2025 4:10 PM	0	2	0	0	0	2	0	0
10/7/2025 4:15 PM	1	0	0	1	0	0	0	0
10/7/2025 4:20 PM	0	0	1	0	0	0	0	0
10/7/2025 4:25 PM	0	1	0	0	0	1	0	0
10/7/2025 4:30 PM	0	0	0	0	0	0	0	0
10/7/2025 4:35 PM	1	0	0	0	0	0	0	0
10/7/2025 4:40 PM	0	1	0	0	0	1	0	0
10/7/2025 4:45 PM	2	0	1	1	1	0	0	0
10/7/2025 4:50 PM	0	1	0	0	0	1	0	0
10/7/2025 4:55 PM	0	0	0	0	0	0	0	0
10/7/2025 5:00 PM	0	0	0	0	0	0	0	0
10/7/2025 5:05 PM	0	0	0	1	0	0	0	0
10/7/2025 5:10 PM	0	0	1	2	2	0	0	0
10/7/2025 5:15 PM	1	0	2	0	0	0	0	0
10/7/2025 5:20 PM	2	0	4	0	0	0	0	0
10/7/2025 5:25 PM	2	2	0	0	0	0	0	0
10/7/2025 5:30 PM	0	0	0	1	0	2	0	0
10/7/2025 5:35 PM	0	0	0	0	1	2	0	0
10/7/2025 5:40 PM	0	0	0	0	0	0	0	0
10/7/2025 5:45 PM	0	0	1	0	0	0	0	0
10/7/2025 5:50 PM	0	0	0	0	0	0	0	0
10/7/2025 5:55 PM	0	0	2	0	0	0	0	0
10/7/2025 6:00 PM	0	0	0	0	0	0	0	0
10/7/2025 6:05 PM	0	0	0	0	2	0	0	0
10/7/2025 6:10 PM	3	0	0	0	0	0	1	0
10/7/2025 6:15 PM	0	0	2	0	0	0	0	0
10/7/2025 6:20 PM	0	0	0	0	1	0	0	0
10/7/2025 6:25 PM	0	0	0	2	0	0	0	0
10/7/2025 6:30 PM	0	0	2	0	0	0	0	0

10/7/2025 6:35 PM	0	0	0	0	2	0	0	0
10/7/2025 6:40 PM	0	0	0	0	1	0	0	0
10/7/2025 6:45 PM	0	0	1	1	1	1	1	0
10/7/2025 6:50 PM	0	1	0	0	0	1	0	1
10/7/2025 6:55 PM	0	0	0	1	0	0	0	0

---

**Study Name** OR-35563 - 35563 - City of Vancouver Counts

**Start Date** 10/7/2025

**Start Time** 7:00 AM

**Site Code** 5

**Lat** 45.6577

**Long** -122.59937

Time	VAN MALL DR		VAN MALL DR		NE 72ND AVE		NE 72ND AVE	
	Eastbound		Westbound		Northbound		Southbound	
	Bicyclists CW	Bicyclists CCW	Bicyclists CW	Bicyclists CCW	Bicyclists CW	Bicyclists CCW	Bicyclists CW	Bicyclists CCW
10/7/2025 7:00 AM	0	0	0	0	0	0	0	0
10/7/2025 7:05 AM	0	0	0	0	0	0	0	0
10/7/2025 7:10 AM	0	0	0	0	0	0	0	0
10/7/2025 7:15 AM	0	0	0	0	0	0	0	0
10/7/2025 7:20 AM	0	0	0	0	0	0	0	0
10/7/2025 7:25 AM	0	0	0	0	0	0	0	0
10/7/2025 7:30 AM	0	0	0	0	0	0	0	0
10/7/2025 7:35 AM	0	0	0	0	0	0	0	0
10/7/2025 7:40 AM	0	0	0	0	0	0	0	0
10/7/2025 7:45 AM	0	0	0	0	0	0	0	0
10/7/2025 7:50 AM	0	0	0	0	0	0	0	0
10/7/2025 7:55 AM	0	0	0	0	0	0	0	0
10/7/2025 8:00 AM	0	0	0	0	0	0	0	0
10/7/2025 8:05 AM	0	0	0	0	0	0	0	0
10/7/2025 8:10 AM	0	0	0	0	0	0	0	0
10/7/2025 8:15 AM	1	0	0	0	0	0	0	0
10/7/2025 8:20 AM	0	0	0	0	0	0	0	0
10/7/2025 8:25 AM	0	0	0	0	0	0	0	0
10/7/2025 8:30 AM	0	0	0	0	0	0	0	0
10/7/2025 8:35 AM	0	0	0	0	0	0	0	0
10/7/2025 8:40 AM	0	0	0	0	0	0	0	0
10/7/2025 8:45 AM	0	0	0	0	0	0	0	0
10/7/2025 8:50 AM	0	0	0	0	0	0	0	0
10/7/2025 8:55 AM	0	0	0	0	0	0	0	0
10/7/2025 9:00 AM	0	0	0	0	0	0	0	0
10/7/2025 9:05 AM	0	0	0	0	0	0	0	0
10/7/2025 9:10 AM	0	0	0	0	0	0	0	0
10/7/2025 9:15 AM	0	0	0	0	0	0	0	0
10/7/2025 9:20 AM	0	0	0	0	0	0	0	0
10/7/2025 9:25 AM	0	0	0	0	0	0	0	0
10/7/2025 9:30 AM	0	0	0	0	0	0	0	0
10/7/2025 9:35 AM	0	0	0	0	0	0	0	0
10/7/2025 9:40 AM	0	0	0	0	0	0	0	0
10/7/2025 9:45 AM	0	0	0	0	0	0	0	0
10/7/2025 9:50 AM	0	0	0	0	0	0	0	0
10/7/2025 9:55 AM	0	0	0	0	0	0	0	0
10/7/2025 10:00 AM	0	0	0	0	0	0	0	0
10/7/2025 10:05 AM	0	0	0	0	0	0	0	0

10/7/2025 10:10 AM	0	0	0	0	1	0	0	0
10/7/2025 10:15 AM	0	0	0	0	0	0	0	0
10/7/2025 10:20 AM	0	0	0	0	0	0	0	0
10/7/2025 10:25 AM	1	0	0	0	0	0	0	0
10/7/2025 10:30 AM	0	0	0	0	0	1	0	0
10/7/2025 10:35 AM	0	0	0	0	0	0	0	0
10/7/2025 10:40 AM	0	0	0	0	0	0	0	0
10/7/2025 10:45 AM	0	0	0	0	0	0	0	0
10/7/2025 10:50 AM	0	0	0	0	0	1	0	0
10/7/2025 10:55 AM	0	0	0	0	0	0	0	0
10/7/2025 11:00 AM	0	0	0	0	0	0	0	0
10/7/2025 11:05 AM	0	0	0	0	0	0	0	0
10/7/2025 11:10 AM	0	0	0	0	0	0	0	0
10/7/2025 11:15 AM	0	0	0	0	0	0	0	0
10/7/2025 11:20 AM	0	0	0	0	0	1	0	0
10/7/2025 11:25 AM	0	0	0	0	0	0	0	0
10/7/2025 11:30 AM	0	0	0	0	0	0	0	0
10/7/2025 11:35 AM	0	0	0	0	0	0	0	0
10/7/2025 11:40 AM	0	0	0	0	0	0	0	0
10/7/2025 11:45 AM	0	0	0	0	0	0	0	0
10/7/2025 11:50 AM	0	0	0	0	0	0	0	0
10/7/2025 11:55 AM	0	0	0	0	0	0	0	0
10/7/2025 12:00 PM	0	0	0	0	0	0	0	0
10/7/2025 12:05 PM	0	0	0	0	0	0	0	0
10/7/2025 12:10 PM	0	0	0	0	0	0	0	0
10/7/2025 12:15 PM	0	0	0	0	0	0	0	0
10/7/2025 12:20 PM	0	0	0	0	0	0	0	0
10/7/2025 12:25 PM	0	0	0	0	0	2	0	0
10/7/2025 12:30 PM	0	0	0	0	0	0	0	0
10/7/2025 12:35 PM	0	0	0	0	0	0	0	0
10/7/2025 12:40 PM	0	0	0	0	0	0	0	0
10/7/2025 12:45 PM	0	0	0	0	0	0	0	0
10/7/2025 12:50 PM	0	0	0	0	0	0	0	0
10/7/2025 12:55 PM	0	0	0	0	0	0	0	0
10/7/2025 1:00 PM	0	0	0	0	0	0	0	0
10/7/2025 1:05 PM	1	0	0	0	0	0	0	0
10/7/2025 1:10 PM	0	0	0	0	0	0	0	0
10/7/2025 1:15 PM	0	0	0	0	0	0	0	0
10/7/2025 1:20 PM	0	0	0	0	1	0	0	0
10/7/2025 1:25 PM	0	0	0	0	0	0	0	0
10/7/2025 1:30 PM	0	0	0	0	0	0	0	0
10/7/2025 1:35 PM	1	0	0	0	0	0	0	0
10/7/2025 1:40 PM	0	0	0	0	1	0	0	0
10/7/2025 1:45 PM	0	0	0	0	0	0	0	0
10/7/2025 1:50 PM	0	0	0	0	0	0	0	0
10/7/2025 1:55 PM	0	0	0	0	0	0	0	0
10/7/2025 2:00 PM	0	0	0	0	0	0	0	0
10/7/2025 2:05 PM	0	0	0	0	0	0	0	0
10/7/2025 2:10 PM	0	0	0	0	0	0	0	0
10/7/2025 2:15 PM	0	0	0	0	0	0	0	0

10/7/2025 2:20 PM	0	0	0	0	0	0	0	0
10/7/2025 2:25 PM	0	0	0	0	0	0	0	0
10/7/2025 2:30 PM	0	0	0	0	0	0	0	0
10/7/2025 2:35 PM	0	0	0	0	0	0	0	0
10/7/2025 2:40 PM	0	0	0	0	0	0	0	0
10/7/2025 2:45 PM	0	0	0	0	0	0	0	0
10/7/2025 2:50 PM	0	0	0	0	0	0	0	0
10/7/2025 2:55 PM	0	0	0	0	0	0	0	0
10/7/2025 3:00 PM	0	0	0	0	0	0	0	0
10/7/2025 3:05 PM	0	0	0	0	0	0	0	0
10/7/2025 3:10 PM	0	0	0	0	0	0	0	0
10/7/2025 3:15 PM	0	0	0	0	0	0	0	0
10/7/2025 3:20 PM	0	0	0	0	0	0	0	0
10/7/2025 3:25 PM	0	0	0	0	0	0	0	0
10/7/2025 3:30 PM	0	0	0	0	0	0	0	0
10/7/2025 3:35 PM	0	0	0	0	0	0	0	0
10/7/2025 3:40 PM	0	0	0	1	0	1	0	0
10/7/2025 3:45 PM	0	0	0	0	0	0	0	0
10/7/2025 3:50 PM	0	0	0	0	0	0	0	0
10/7/2025 3:55 PM	0	0	0	0	0	0	0	0
10/7/2025 4:00 PM	0	0	0	0	0	0	0	0
10/7/2025 4:05 PM	0	0	0	0	0	0	0	0
10/7/2025 4:10 PM	0	0	0	0	0	0	0	0
10/7/2025 4:15 PM	0	0	0	0	0	0	0	0
10/7/2025 4:20 PM	0	0	0	0	0	0	0	0
10/7/2025 4:25 PM	0	0	0	0	0	0	0	0
10/7/2025 4:30 PM	0	0	0	0	0	0	0	0
10/7/2025 4:35 PM	0	0	0	0	0	0	0	0
10/7/2025 4:40 PM	0	0	0	0	0	0	0	0
10/7/2025 4:45 PM	0	0	0	0	0	0	0	0
10/7/2025 4:50 PM	0	0	0	0	0	1	0	0
10/7/2025 4:55 PM	0	0	0	0	0	0	0	0
10/7/2025 5:00 PM	0	0	0	0	0	1	0	0
10/7/2025 5:05 PM	0	0	0	0	0	0	0	0
10/7/2025 5:10 PM	0	0	0	0	0	0	0	0
10/7/2025 5:15 PM	0	0	0	0	0	0	0	0
10/7/2025 5:20 PM	0	0	0	0	1	0	0	0
10/7/2025 5:25 PM	0	0	0	0	0	0	0	0
10/7/2025 5:30 PM	0	0	0	0	0	0	0	0
10/7/2025 5:35 PM	0	0	0	0	0	0	0	0
10/7/2025 5:40 PM	0	0	0	0	0	0	0	0
10/7/2025 5:45 PM	0	0	0	0	0	0	0	0
10/7/2025 5:50 PM	0	0	0	0	0	0	0	0
10/7/2025 5:55 PM	0	0	0	0	0	0	0	0
10/7/2025 6:00 PM	0	0	0	0	0	0	0	0
10/7/2025 6:05 PM	0	0	0	0	0	0	0	0
10/7/2025 6:10 PM	0	0	0	0	0	0	0	0
10/7/2025 6:15 PM	0	0	0	0	0	0	0	0
10/7/2025 6:20 PM	0	0	0	0	0	0	0	0
10/7/2025 6:25 PM	0	0	0	0	0	0	0	0

10/7/2025 6:30 PM	0	0	0	0	0	0	0	0
10/7/2025 6:35 PM	0	0	0	0	0	0	0	0
10/7/2025 6:40 PM	0	0	0	0	0	0	0	0
10/7/2025 6:45 PM	0	0	0	0	0	0	0	0
10/7/2025 6:50 PM	0	0	0	0	0	0	0	0
10/7/2025 6:55 PM	0	0	0	0	0	0	0	0

---

**Study Name** OR-35563 - 35563 - City of Vancouver Counts

**Start Date** 10/7/2025

**Start Time** 7:00 AM

**Site Code** 4

**Lat** 45.664316

**Long** -122.599379

Time	NE 58TH ST		NE 58TH ST		NE 72ND AVE		NE 72ND AVE	
	Eastbound		Westbound		Northbound		Southbound	
	Peds CW	Peds CCW	Peds CW	Peds CCW	Peds CW	Peds CCW	Peds CW	Peds CCW
10/7/2025 7:00 AM	0	0	0	0	0	0	0	0
10/7/2025 7:05 AM	0	0	1	0	0	0	1	0
10/7/2025 7:10 AM	0	1	1	0	0	0	1	0
10/7/2025 7:15 AM	0	0	0	1	0	0	0	0
10/7/2025 7:20 AM	0	0	0	0	0	0	0	0
10/7/2025 7:25 AM	0	0	0	0	0	0	0	0
10/7/2025 7:30 AM	0	0	0	1	0	0	0	1
10/7/2025 7:35 AM	0	0	0	0	0	0	0	0
10/7/2025 7:40 AM	0	0	0	11	0	0	2	0
10/7/2025 7:45 AM	0	0	0	5	0	0	0	1
10/7/2025 7:50 AM	1	0	2	0	0	1	2	0
10/7/2025 7:55 AM	0	0	3	4	0	0	0	1
10/7/2025 8:00 AM	0	0	0	0	0	0	0	0
10/7/2025 8:05 AM	0	0	1	0	0	0	0	0
10/7/2025 8:10 AM	0	0	0	0	0	0	0	0
10/7/2025 8:15 AM	0	0	0	0	0	0	0	0
10/7/2025 8:20 AM	0	0	0	0	0	0	0	0
10/7/2025 8:25 AM	0	0	0	0	0	0	1	0
10/7/2025 8:30 AM	0	0	1	0	0	0	1	0
10/7/2025 8:35 AM	1	0	0	5	0	0	0	0
10/7/2025 8:40 AM	0	0	0	6	0	0	1	0
10/7/2025 8:45 AM	0	0	0	1	0	0	0	0
10/7/2025 8:50 AM	0	0	0	0	0	0	0	0
10/7/2025 8:55 AM	0	0	2	0	0	0	0	0
10/7/2025 9:00 AM	0	0	0	0	0	0	0	0
10/7/2025 9:05 AM	0	0	3	0	0	0	3	0
10/7/2025 9:10 AM	0	0	0	0	0	0	0	0
10/7/2025 9:15 AM	0	0	0	1	0	0	0	0
10/7/2025 9:20 AM	0	0	0	0	0	0	0	0
10/7/2025 9:25 AM	0	0	0	2	0	0	0	0
10/7/2025 9:30 AM	0	0	2	0	0	0	0	0
10/7/2025 9:35 AM	1	0	0	1	0	0	0	1
10/7/2025 9:40 AM	0	1	0	0	0	0	0	0
10/7/2025 9:45 AM	0	0	0	0	0	0	0	0
10/7/2025 9:50 AM	0	0	0	0	0	0	0	0
10/7/2025 9:55 AM	0	0	0	0	0	0	0	0
10/7/2025 10:00 AM	0	0	0	0	0	0	0	0
10/7/2025 10:05 AM	0	0	0	0	0	0	0	0
10/7/2025 10:10 AM	0	0	0	0	0	0	0	0

10/7/2025 10:15 AM	0	0	1	0	0	0	1	0
10/7/2025 10:20 AM	0	0	0	0	0	0	1	0
10/7/2025 10:25 AM	1	0	1	1	0	0	0	1
10/7/2025 10:30 AM	0	0	0	0	0	0	0	0
10/7/2025 10:35 AM	0	0	0	0	0	0	0	0
10/7/2025 10:40 AM	0	1	1	0	0	0	1	1
10/7/2025 10:45 AM	0	0	0	1	0	0	0	1
10/7/2025 10:50 AM	0	0	0	0	0	0	0	0
10/7/2025 10:55 AM	0	0	3	0	0	0	1	0
10/7/2025 11:00 AM	0	0	0	1	0	0	0	0
10/7/2025 11:05 AM	0	0	1	0	0	0	0	0
10/7/2025 11:10 AM	0	0	0	0	1	0	0	0
10/7/2025 11:15 AM	0	0	2	0	0	0	0	0
10/7/2025 11:20 AM	0	0	0	0	0	0	0	0
10/7/2025 11:25 AM	0	0	0	0	0	0	0	0
10/7/2025 11:30 AM	0	0	0	0	0	0	0	0
10/7/2025 11:35 AM	0	0	0	0	0	0	0	0
10/7/2025 11:40 AM	0	0	0	0	0	0	0	0
10/7/2025 11:45 AM	0	0	0	0	0	0	0	0
10/7/2025 11:50 AM	0	0	0	1	0	0	0	0
10/7/2025 11:55 AM	0	0	0	0	0	0	0	0
10/7/2025 12:00 PM	0	0	0	0	0	0	0	0
10/7/2025 12:05 PM	0	0	0	0	0	0	0	0
10/7/2025 12:10 PM	0	0	1	1	0	0	0	0
10/7/2025 12:15 PM	0	0	0	1	0	0	0	1
10/7/2025 12:20 PM	1	0	0	0	0	0	0	0
10/7/2025 12:25 PM	0	0	0	0	0	0	0	0
10/7/2025 12:30 PM	0	0	0	0	0	0	0	0
10/7/2025 12:35 PM	0	0	0	0	1	0	0	0
10/7/2025 12:40 PM	0	0	0	0	0	0	0	0
10/7/2025 12:45 PM	0	0	0	0	0	0	0	0
10/7/2025 12:50 PM	0	0	0	0	0	0	0	0
10/7/2025 12:55 PM	1	0	0	0	0	0	0	0
10/7/2025 1:00 PM	0	0	0	1	0	0	0	1
10/7/2025 1:05 PM	0	1	0	0	0	0	0	0
10/7/2025 1:10 PM	0	0	1	0	0	0	0	0
10/7/2025 1:15 PM	0	0	0	1	0	0	0	0
10/7/2025 1:20 PM	0	0	0	0	0	0	0	0
10/7/2025 1:25 PM	0	0	0	1	0	0	0	0
10/7/2025 1:30 PM	1	0	0	0	0	0	0	0
10/7/2025 1:35 PM	0	0	1	0	0	0	1	0
10/7/2025 1:40 PM	0	0	0	0	0	0	0	0
10/7/2025 1:45 PM	0	1	0	0	0	0	0	0
10/7/2025 1:50 PM	0	0	0	1	0	0	0	1
10/7/2025 1:55 PM	0	0	0	0	0	0	0	0
10/7/2025 2:00 PM	0	0	0	3	0	0	0	0
10/7/2025 2:05 PM	0	0	0	0	1	0	0	0
10/7/2025 2:10 PM	0	0	0	3	0	0	1	0
10/7/2025 2:15 PM	0	0	0	4	0	0	0	0
10/7/2025 2:20 PM	0	0	0	2	0	0	0	0

10/7/2025 2:25 PM	0	0	0	4	0	0	0	0
10/7/2025 2:30 PM	0	1	26	2	1	0	0	2
10/7/2025 2:35 PM	0	0	6	0	0	0	3	1
10/7/2025 2:40 PM	0	0	0	0	0	0	0	0
10/7/2025 2:45 PM	0	0	0	0	0	0	0	0
10/7/2025 2:50 PM	0	0	1	0	0	0	0	0
10/7/2025 2:55 PM	1	0	0	0	0	0	0	0
10/7/2025 3:00 PM	0	0	0	0	0	1	0	0
10/7/2025 3:05 PM	0	0	1	0	0	0	1	0
10/7/2025 3:10 PM	0	0	0	2	0	0	0	0
10/7/2025 3:15 PM	0	0	0	0	0	0	0	0
10/7/2025 3:20 PM	0	0	2	0	0	0	0	0
10/7/2025 3:25 PM	0	0	0	0	0	0	0	0
10/7/2025 3:30 PM	0	0	0	0	0	0	0	0
10/7/2025 3:35 PM	0	0	3	0	0	0	5	0
10/7/2025 3:40 PM	0	4	0	0	0	1	0	0
10/7/2025 3:45 PM	0	0	1	0	0	0	0	0
10/7/2025 3:50 PM	0	0	0	0	0	0	0	0
10/7/2025 3:55 PM	0	0	0	2	0	0	0	0
10/7/2025 4:00 PM	0	0	0	0	0	0	0	0
10/7/2025 4:05 PM	0	0	0	0	0	0	0	0
10/7/2025 4:10 PM	0	0	0	0	0	0	0	0
10/7/2025 4:15 PM	0	0	2	0	0	0	0	1
10/7/2025 4:20 PM	0	0	0	0	0	0	0	0
10/7/2025 4:25 PM	4	0	0	0	0	0	0	0
10/7/2025 4:30 PM	2	0	0	0	2	0	0	0
10/7/2025 4:35 PM	0	0	1	0	0	0	0	0
10/7/2025 4:40 PM	0	5	8	1	0	0	0	1
10/7/2025 4:45 PM	0	0	1	0	0	0	0	0
10/7/2025 4:50 PM	0	1	0	2	0	0	0	0
10/7/2025 4:55 PM	0	0	0	0	0	0	0	0
10/7/2025 5:00 PM	0	0	2	2	0	0	0	0
10/7/2025 5:05 PM	0	0	0	0	0	0	0	0
10/7/2025 5:10 PM	0	0	0	0	0	0	1	0
10/7/2025 5:15 PM	0	0	3	2	0	0	0	0
10/7/2025 5:20 PM	0	0	0	0	0	0	0	0
10/7/2025 5:25 PM	0	0	1	0	0	0	0	0
10/7/2025 5:30 PM	0	0	0	0	0	0	0	0
10/7/2025 5:35 PM	0	0	0	0	0	0	0	0
10/7/2025 5:40 PM	0	0	0	0	0	0	0	0
10/7/2025 5:45 PM	0	0	0	0	0	0	0	0
10/7/2025 5:50 PM	0	0	0	1	0	0	0	0
10/7/2025 5:55 PM	1	0	0	1	0	1	2	0
10/7/2025 6:00 PM	0	0	1	0	0	0	0	0
10/7/2025 6:05 PM	0	0	0	0	0	0	0	0
10/7/2025 6:10 PM	0	0	2	1	0	0	0	0
10/7/2025 6:15 PM	0	0	0	1	0	0	0	0
10/7/2025 6:20 PM	2	0	2	0	0	0	0	0
10/7/2025 6:25 PM	0	0	0	0	0	0	0	0
10/7/2025 6:30 PM	0	0	2	1	0	0	2	0

10/7/2025 6:35 PM	0	0	2	0	0	0	0	0
10/7/2025 6:40 PM	1	0	0	1	0	0	0	0
10/7/2025 6:45 PM	0	0	0	0	0	0	0	5
10/7/2025 6:50 PM	0	0	0	0	0	0	0	0
10/7/2025 6:55 PM	0	0	1	0	0	0	0	0

---

**Study Name** OR-35563 - 35563 - City of Vancouver Counts

**Start Date** 10/7/2025

**Start Time** 7:00 AM

**Site Code** 4

**Lat** 45.664316

**Long** -122.599379

Time	NE 58TH ST		NE 58TH ST		NE 72ND AVE		NE 72ND AVE	
	Eastbound		Westbound		Northbound		Southbound	
	Bicyclists CW	Bicyclists CCW	Bicyclists CW	Bicyclists CCW	Bicyclists CW	Bicyclists CCW	Bicyclists CW	Bicyclists CCW
10/7/2025 7:00 AM	0	0	0	0	0	0	0	0
10/7/2025 7:05 AM	0	0	0	0	0	0	0	0
10/7/2025 7:10 AM	0	0	0	0	0	0	0	0
10/7/2025 7:15 AM	0	0	0	0	0	0	0	0
10/7/2025 7:20 AM	0	0	0	0	0	0	0	0
10/7/2025 7:25 AM	0	0	0	0	0	0	0	0
10/7/2025 7:30 AM	0	0	0	0	0	0	0	0
10/7/2025 7:35 AM	0	0	0	0	0	0	0	0
10/7/2025 7:40 AM	0	0	0	0	0	0	0	0
10/7/2025 7:45 AM	0	0	0	0	0	0	0	0
10/7/2025 7:50 AM	0	0	0	0	0	0	0	0
10/7/2025 7:55 AM	0	0	0	0	0	0	0	0
10/7/2025 8:00 AM	0	0	0	0	0	0	0	0
10/7/2025 8:05 AM	0	0	0	0	0	0	0	0
10/7/2025 8:10 AM	0	0	0	0	0	0	0	0
10/7/2025 8:15 AM	0	0	0	0	0	0	0	0
10/7/2025 8:20 AM	0	0	0	0	0	0	0	0
10/7/2025 8:25 AM	0	0	0	0	0	0	0	0
10/7/2025 8:30 AM	0	0	0	0	0	0	0	0
10/7/2025 8:35 AM	0	0	0	0	0	0	0	0
10/7/2025 8:40 AM	0	0	0	0	0	0	0	0
10/7/2025 8:45 AM	0	0	0	0	0	0	0	0
10/7/2025 8:50 AM	0	0	0	0	0	0	0	0
10/7/2025 8:55 AM	0	0	0	0	0	0	0	0
10/7/2025 9:00 AM	0	0	0	0	0	0	0	0
10/7/2025 9:05 AM	0	0	0	0	0	0	0	0
10/7/2025 9:10 AM	0	0	0	0	0	0	0	0
10/7/2025 9:15 AM	0	0	0	0	0	0	0	0
10/7/2025 9:20 AM	0	0	0	0	0	0	0	0
10/7/2025 9:25 AM	0	0	0	0	0	0	0	0
10/7/2025 9:30 AM	0	0	0	0	0	0	0	0
10/7/2025 9:35 AM	0	0	0	0	0	0	0	0
10/7/2025 9:40 AM	0	0	0	0	0	0	0	0
10/7/2025 9:45 AM	0	0	0	0	0	0	0	0
10/7/2025 9:50 AM	0	0	0	0	0	0	0	0
10/7/2025 9:55 AM	0	0	0	0	0	0	0	0
10/7/2025 10:00 AM	0	0	0	0	0	0	0	0
10/7/2025 10:05 AM	0	0	0	0	0	0	0	0

10/7/2025 10:10 AM	0	0	0	0	0	0	0	0
10/7/2025 10:15 AM	0	0	0	0	0	0	0	0
10/7/2025 10:20 AM	0	0	0	0	0	0	0	0
10/7/2025 10:25 AM	0	0	0	0	0	0	0	0
10/7/2025 10:30 AM	0	0	0	0	0	0	0	0
10/7/2025 10:35 AM	0	0	0	0	0	0	0	0
10/7/2025 10:40 AM	0	0	0	0	0	0	0	0
10/7/2025 10:45 AM	0	0	0	0	0	0	0	0
10/7/2025 10:50 AM	0	0	0	0	0	0	0	0
10/7/2025 10:55 AM	0	0	0	0	0	0	0	0
10/7/2025 11:00 AM	0	0	0	0	0	0	0	0
10/7/2025 11:05 AM	0	0	0	0	0	0	0	0
10/7/2025 11:10 AM	0	0	0	0	0	0	0	0
10/7/2025 11:15 AM	0	0	0	0	0	0	0	0
10/7/2025 11:20 AM	0	0	0	0	0	0	0	0
10/7/2025 11:25 AM	0	0	0	0	0	0	0	0
10/7/2025 11:30 AM	0	0	0	0	0	0	0	0
10/7/2025 11:35 AM	0	0	0	0	0	0	0	0
10/7/2025 11:40 AM	0	0	0	0	0	0	0	0
10/7/2025 11:45 AM	0	0	0	0	0	0	0	0
10/7/2025 11:50 AM	0	0	0	0	0	0	0	0
10/7/2025 11:55 AM	0	0	0	0	0	0	0	0
10/7/2025 12:00 PM	0	0	0	0	0	0	0	0
10/7/2025 12:05 PM	0	0	0	0	0	0	0	0
10/7/2025 12:10 PM	0	0	0	0	0	0	0	0
10/7/2025 12:15 PM	0	0	0	0	0	0	0	0
10/7/2025 12:20 PM	0	0	0	0	0	0	0	0
10/7/2025 12:25 PM	0	0	0	0	0	0	0	0
10/7/2025 12:30 PM	0	0	0	0	0	0	0	0
10/7/2025 12:35 PM	0	0	0	0	0	0	0	0
10/7/2025 12:40 PM	0	0	0	0	0	0	0	0
10/7/2025 12:45 PM	0	0	0	0	0	0	0	0
10/7/2025 12:50 PM	0	0	0	0	0	0	0	0
10/7/2025 12:55 PM	0	0	0	0	0	0	0	0
10/7/2025 1:00 PM	0	0	0	0	0	0	0	0
10/7/2025 1:05 PM	0	0	0	0	0	0	0	0
10/7/2025 1:10 PM	0	0	0	0	0	0	0	0
10/7/2025 1:15 PM	0	0	0	0	0	0	0	0
10/7/2025 1:20 PM	0	0	0	0	0	0	0	0
10/7/2025 1:25 PM	0	0	0	0	0	0	0	0
10/7/2025 1:30 PM	0	0	0	0	0	0	0	0
10/7/2025 1:35 PM	0	0	0	0	0	0	0	0
10/7/2025 1:40 PM	0	0	0	0	0	0	0	0
10/7/2025 1:45 PM	0	0	0	0	0	0	0	0
10/7/2025 1:50 PM	0	0	0	0	0	0	0	0
10/7/2025 1:55 PM	0	0	0	0	0	0	0	0
10/7/2025 2:00 PM	0	0	0	0	0	0	0	0
10/7/2025 2:05 PM	0	0	0	0	0	0	0	0
10/7/2025 2:10 PM	0	0	0	0	0	0	0	0
10/7/2025 2:15 PM	0	0	0	0	0	0	0	0

10/7/2025 2:20 PM	0	0	0	0	0	0	0	0
10/7/2025 2:25 PM	0	0	0	0	0	0	0	0
10/7/2025 2:30 PM	0	0	0	0	0	0	0	0
10/7/2025 2:35 PM	0	0	0	0	0	0	0	0
10/7/2025 2:40 PM	0	0	0	0	0	0	0	0
10/7/2025 2:45 PM	0	0	0	0	0	0	0	0
10/7/2025 2:50 PM	0	0	0	0	0	0	0	0
10/7/2025 2:55 PM	0	0	0	0	0	0	0	0
10/7/2025 3:00 PM	0	0	0	0	0	0	0	0
10/7/2025 3:05 PM	0	0	0	0	0	0	0	0
10/7/2025 3:10 PM	0	0	0	0	0	0	0	0
10/7/2025 3:15 PM	0	0	0	0	0	0	0	0
10/7/2025 3:20 PM	0	0	0	0	0	0	0	0
10/7/2025 3:25 PM	0	0	0	0	0	0	0	0
10/7/2025 3:30 PM	0	0	0	0	0	0	0	0
10/7/2025 3:35 PM	0	0	0	0	0	0	0	0
10/7/2025 3:40 PM	0	0	0	0	0	0	0	0
10/7/2025 3:45 PM	0	1	0	0	0	0	0	0
10/7/2025 3:50 PM	0	0	0	0	0	0	0	0
10/7/2025 3:55 PM	0	0	0	0	0	0	0	0
10/7/2025 4:00 PM	0	0	0	0	0	0	0	0
10/7/2025 4:05 PM	0	0	0	0	0	0	0	0
10/7/2025 4:10 PM	0	0	0	0	0	0	0	0
10/7/2025 4:15 PM	0	0	0	0	0	0	0	0
10/7/2025 4:20 PM	0	0	0	0	0	0	0	0
10/7/2025 4:25 PM	0	0	0	0	0	0	0	0
10/7/2025 4:30 PM	0	0	0	0	0	0	0	0
10/7/2025 4:35 PM	0	0	0	0	0	0	0	0
10/7/2025 4:40 PM	0	0	0	0	0	0	0	0
10/7/2025 4:45 PM	0	1	0	0	0	0	0	0
10/7/2025 4:50 PM	0	0	0	0	0	0	0	0
10/7/2025 4:55 PM	0	0	0	0	0	0	0	0
10/7/2025 5:00 PM	0	0	0	0	0	0	0	0
10/7/2025 5:05 PM	0	0	0	0	0	0	0	0
10/7/2025 5:10 PM	0	0	0	0	0	0	0	0
10/7/2025 5:15 PM	0	0	0	0	0	0	0	0
10/7/2025 5:20 PM	0	0	0	0	0	0	0	0
10/7/2025 5:25 PM	0	0	0	0	0	0	0	0
10/7/2025 5:30 PM	0	0	0	0	0	0	0	0
10/7/2025 5:35 PM	0	0	0	0	0	0	0	0
10/7/2025 5:40 PM	0	0	0	0	1	0	0	0
10/7/2025 5:45 PM	0	0	0	0	0	0	0	0
10/7/2025 5:50 PM	0	0	0	0	0	0	0	0
10/7/2025 5:55 PM	0	0	0	0	1	0	0	0
10/7/2025 6:00 PM	0	0	0	0	0	0	0	0
10/7/2025 6:05 PM	0	0	0	0	0	0	0	0
10/7/2025 6:10 PM	0	0	0	0	0	0	0	0
10/7/2025 6:15 PM	0	0	0	0	0	0	0	0
10/7/2025 6:20 PM	0	0	0	0	0	0	0	0
10/7/2025 6:25 PM	0	0	0	0	0	0	0	0

10/7/2025 6:30 PM	0	0	0	0	0	0	0	0
10/7/2025 6:35 PM	0	0	0	0	0	0	0	0
10/7/2025 6:40 PM	0	0	0	0	0	0	0	0
10/7/2025 6:45 PM	0	0	0	0	0	0	0	0
10/7/2025 6:50 PM	0	0	0	0	0	0	0	0
10/7/2025 6:55 PM	0	0	0	0	0	0	0	0

---

**Study Name** OR-35563 - 35563 - City of Vancouver Counts

**Start Date** 10/7/2025

**Start Time** 7:00 AM

**Site Code** 3

**Lat** 45.667963

**Long** -122.59941

Time	NE 63RD ST		NE 63RD ST		NE 72ND AVE		NE 72ND AVE	
	Eastbound		Westbound		Northbound		Southbound	
	Peds CW	Peds CCW	Peds CW	Peds CCW	Peds CW	Peds CCW	Peds CW	Peds CCW
10/7/2025 7:00 AM	0	0	0	0	0	0	0	0
10/7/2025 7:05 AM	0	0	1	0	1	0	0	0
10/7/2025 7:10 AM	0	0	0	0	0	0	0	0
10/7/2025 7:15 AM	0	0	0	0	0	0	0	0
10/7/2025 7:20 AM	1	0	0	0	1	0	0	0
10/7/2025 7:25 AM	0	0	0	0	0	0	0	0
10/7/2025 7:30 AM	0	0	0	0	1	0	0	0
10/7/2025 7:35 AM	0	0	0	0	2	0	0	0
10/7/2025 7:40 AM	0	0	0	0	0	0	0	0
10/7/2025 7:45 AM	0	0	0	0	0	0	0	0
10/7/2025 7:50 AM	0	0	0	0	0	1	0	0
10/7/2025 7:55 AM	0	0	0	1	0	0	0	0
10/7/2025 8:00 AM	0	0	0	0	0	0	0	0
10/7/2025 8:05 AM	0	1	0	0	0	0	0	0
10/7/2025 8:10 AM	0	0	0	0	0	0	0	0
10/7/2025 8:15 AM	0	0	0	0	0	0	0	0
10/7/2025 8:20 AM	0	1	0	0	0	0	0	0
10/7/2025 8:25 AM	0	0	0	0	0	0	0	0
10/7/2025 8:30 AM	0	0	0	0	0	0	0	0
10/7/2025 8:35 AM	0	0	0	0	0	0	0	0
10/7/2025 8:40 AM	0	0	0	0	0	0	0	0
10/7/2025 8:45 AM	0	0	0	0	0	0	0	0
10/7/2025 8:50 AM	0	0	0	0	0	0	0	0
10/7/2025 8:55 AM	0	0	0	0	0	0	0	0
10/7/2025 9:00 AM	0	1	0	0	0	0	0	0
10/7/2025 9:05 AM	0	0	0	1	0	1	0	0
10/7/2025 9:10 AM	0	0	0	0	0	0	0	0
10/7/2025 9:15 AM	0	0	0	0	0	0	0	0
10/7/2025 9:20 AM	0	1	0	1	0	0	0	0
10/7/2025 9:25 AM	0	0	2	0	0	0	0	1
10/7/2025 9:30 AM	0	0	0	0	0	0	0	0
10/7/2025 9:35 AM	0	0	0	0	1	0	0	0
10/7/2025 9:40 AM	1	0	0	0	0	0	0	0
10/7/2025 9:45 AM	0	0	0	0	0	0	0	0
10/7/2025 9:50 AM	0	0	0	0	0	0	1	0
10/7/2025 9:55 AM	0	0	0	0	0	0	0	0
10/7/2025 10:00 AM	0	0	0	0	0	1	0	0
10/7/2025 10:05 AM	0	0	0	0	0	0	0	1
10/7/2025 10:10 AM	0	0	0	0	0	0	2	0

10/7/2025 10:15 AM	0	0	0	0	0	0	0	0
10/7/2025 10:20 AM	0	0	0	0	0	0	0	0
10/7/2025 10:25 AM	0	0	0	0	1	0	0	0
10/7/2025 10:30 AM	0	0	0	0	0	0	1	0
10/7/2025 10:35 AM	0	0	0	0	0	0	0	0
10/7/2025 10:40 AM	0	0	0	0	0	0	0	0
10/7/2025 10:45 AM	0	0	0	0	2	0	0	0
10/7/2025 10:50 AM	1	0	0	0	0	0	0	0
10/7/2025 10:55 AM	0	0	0	0	0	0	0	0
10/7/2025 11:00 AM	0	0	0	0	0	0	0	0
10/7/2025 11:05 AM	0	0	0	0	0	1	0	0
10/7/2025 11:10 AM	0	0	0	0	0	2	0	0
10/7/2025 11:15 AM	0	0	0	0	0	0	0	0
10/7/2025 11:20 AM	0	0	0	0	0	0	0	0
10/7/2025 11:25 AM	0	0	0	0	0	0	0	0
10/7/2025 11:30 AM	0	0	0	0	0	0	0	1
10/7/2025 11:35 AM	0	0	0	0	0	0	0	0
10/7/2025 11:40 AM	0	0	0	0	0	0	0	0
10/7/2025 11:45 AM	0	0	0	0	0	0	0	0
10/7/2025 11:50 AM	0	0	0	0	0	0	0	0
10/7/2025 11:55 AM	0	0	0	0	0	0	0	0
10/7/2025 12:00 PM	0	0	0	0	0	0	0	0
10/7/2025 12:05 PM	0	0	0	0	0	0	0	0
10/7/2025 12:10 PM	0	0	0	0	0	0	0	0
10/7/2025 12:15 PM	0	0	0	0	0	1	0	0
10/7/2025 12:20 PM	0	0	0	0	1	0	0	0
10/7/2025 12:25 PM	0	0	0	0	0	1	0	0
10/7/2025 12:30 PM	0	0	0	0	0	0	0	0
10/7/2025 12:35 PM	0	0	0	0	0	0	0	0
10/7/2025 12:40 PM	0	0	0	0	0	0	0	0
10/7/2025 12:45 PM	0	0	0	0	0	0	0	0
10/7/2025 12:50 PM	0	0	0	0	0	0	0	0
10/7/2025 12:55 PM	0	0	0	0	0	0	0	0
10/7/2025 1:00 PM	0	0	2	0	0	0	0	0
10/7/2025 1:05 PM	0	0	1	2	0	0	0	0
10/7/2025 1:10 PM	0	0	0	0	0	0	0	0
10/7/2025 1:15 PM	0	0	0	1	0	0	0	0
10/7/2025 1:20 PM	0	0	0	0	0	0	0	0
10/7/2025 1:25 PM	0	0	0	0	0	3	0	0
10/7/2025 1:30 PM	0	0	0	0	0	0	0	0
10/7/2025 1:35 PM	0	0	0	1	0	0	0	0
10/7/2025 1:40 PM	0	0	1	0	1	0	0	0
10/7/2025 1:45 PM	0	0	0	0	0	0	0	0
10/7/2025 1:50 PM	0	0	0	0	0	0	0	0
10/7/2025 1:55 PM	0	0	2	0	0	0	0	0
10/7/2025 2:00 PM	1	0	0	0	0	1	1	0
10/7/2025 2:05 PM	0	0	1	0	0	0	0	0
10/7/2025 2:10 PM	0	0	2	0	3	0	0	0
10/7/2025 2:15 PM	0	0	0	0	0	0	0	0
10/7/2025 2:20 PM	0	0	2	0	0	0	0	0

10/7/2025 2:25 PM	0	0	1	0	0	0	0	0
10/7/2025 2:30 PM	0	0	0	1	0	0	0	0
10/7/2025 2:35 PM	0	0	1	5	0	0	0	0
10/7/2025 2:40 PM	0	0	0	0	0	0	0	0
10/7/2025 2:45 PM	0	0	0	0	0	0	0	0
10/7/2025 2:50 PM	0	0	0	0	0	0	0	0
10/7/2025 2:55 PM	0	0	0	0	0	0	0	0
10/7/2025 3:00 PM	0	0	0	0	0	0	0	0
10/7/2025 3:05 PM	0	0	0	0	0	0	0	0
10/7/2025 3:10 PM	0	0	0	0	0	0	0	0
10/7/2025 3:15 PM	0	0	0	0	0	0	0	0
10/7/2025 3:20 PM	0	0	0	0	2	0	0	0
10/7/2025 3:25 PM	0	0	0	0	0	0	0	0
10/7/2025 3:30 PM	0	0	0	0	0	0	0	0
10/7/2025 3:35 PM	0	0	0	0	0	0	0	0
10/7/2025 3:40 PM	0	0	0	0	0	0	0	0
10/7/2025 3:45 PM	0	0	0	0	0	2	0	0
10/7/2025 3:50 PM	0	0	0	0	0	0	0	0
10/7/2025 3:55 PM	0	0	0	0	0	0	0	0
10/7/2025 4:00 PM	0	0	0	0	0	0	0	0
10/7/2025 4:05 PM	0	0	0	0	0	1	0	0
10/7/2025 4:10 PM	0	0	0	0	0	0	0	0
10/7/2025 4:15 PM	0	0	0	0	0	0	0	0
10/7/2025 4:20 PM	0	0	0	0	0	0	0	0
10/7/2025 4:25 PM	0	0	0	0	0	0	0	0
10/7/2025 4:30 PM	0	0	1	0	0	1	0	0
10/7/2025 4:35 PM	0	1	0	0	0	2	0	0
10/7/2025 4:40 PM	1	0	0	0	0	0	0	0
10/7/2025 4:45 PM	0	1	0	0	0	0	0	0
10/7/2025 4:50 PM	0	0	0	0	0	0	0	0
10/7/2025 4:55 PM	0	0	0	0	0	0	0	0
10/7/2025 5:00 PM	0	0	0	0	0	0	0	0
10/7/2025 5:05 PM	0	0	0	0	0	0	0	0
10/7/2025 5:10 PM	0	0	0	0	0	0	0	0
10/7/2025 5:15 PM	0	0	1	0	0	0	0	0
10/7/2025 5:20 PM	0	0	0	1	0	0	0	0
10/7/2025 5:25 PM	0	0	0	0	0	0	0	0
10/7/2025 5:30 PM	0	0	0	0	0	0	0	0
10/7/2025 5:35 PM	0	0	0	0	0	1	0	0
10/7/2025 5:40 PM	0	0	0	0	0	1	0	0
10/7/2025 5:45 PM	1	1	0	0	0	0	0	0
10/7/2025 5:50 PM	0	0	0	0	0	0	0	0
10/7/2025 5:55 PM	0	0	0	0	0	0	0	0
10/7/2025 6:00 PM	1	0	0	0	0	0	0	0
10/7/2025 6:05 PM	1	0	1	0	0	0	0	0
10/7/2025 6:10 PM	0	0	0	2	0	0	0	0
10/7/2025 6:15 PM	0	0	0	1	1	0	0	0
10/7/2025 6:20 PM	0	0	0	0	0	0	0	0
10/7/2025 6:25 PM	0	0	0	1	0	0	0	0
10/7/2025 6:30 PM	0	0	0	0	0	0	0	0

10/7/2025 6:35 PM	0	0	0	0	0	0	0	0
10/7/2025 6:40 PM	0	0	0	0	0	0	0	0
10/7/2025 6:45 PM	0	0	2	0	0	0	0	0
10/7/2025 6:50 PM	0	0	1	0	0	0	0	1
10/7/2025 6:55 PM	0	0	0	0	0	0	0	0

---

**Study Name** OR-35563 - 35563 - City of Vancouver Counts

**Start Date** 10/7/2025

**Start Time** 7:00 AM

**Site Code** 3

**Lat** 45.667963

**Long** -122.59941

Time	NE 63RD ST		NE 63RD ST		NE 72ND AVE		NE 72ND AVE	
	Eastbound		Westbound		Northbound		Southbound	
	Bicyclists CW	Bicyclists CCW	Bicyclists CW	Bicyclists CCW	Bicyclists CW	Bicyclists CCW	Bicyclists CW	Bicyclists CCW
10/7/2025 7:00 AM	0	0	0	0	0	0	0	0
10/7/2025 7:05 AM	0	0	0	0	0	0	0	0
10/7/2025 7:10 AM	0	0	0	0	0	0	0	0
10/7/2025 7:15 AM	0	0	0	0	0	0	0	0
10/7/2025 7:20 AM	0	0	0	0	0	0	0	0
10/7/2025 7:25 AM	0	0	0	0	0	0	0	0
10/7/2025 7:30 AM	0	0	0	0	0	0	0	0
10/7/2025 7:35 AM	0	0	0	0	0	0	0	0
10/7/2025 7:40 AM	0	0	0	0	0	0	0	0
10/7/2025 7:45 AM	0	0	0	0	0	0	0	0
10/7/2025 7:50 AM	0	0	0	0	0	0	0	0
10/7/2025 7:55 AM	0	0	0	0	0	0	0	0
10/7/2025 8:00 AM	0	0	0	0	0	0	0	0
10/7/2025 8:05 AM	0	0	0	0	0	0	0	0
10/7/2025 8:10 AM	0	0	0	0	0	0	0	0
10/7/2025 8:15 AM	0	0	0	0	0	0	0	0
10/7/2025 8:20 AM	0	0	0	0	0	0	0	0
10/7/2025 8:25 AM	0	0	0	1	0	0	0	0
10/7/2025 8:30 AM	0	0	0	0	0	0	0	0
10/7/2025 8:35 AM	0	0	0	1	1	0	0	0
10/7/2025 8:40 AM	0	0	0	0	0	0	0	0
10/7/2025 8:45 AM	0	0	0	0	0	0	0	0
10/7/2025 8:50 AM	0	0	0	0	0	0	0	0
10/7/2025 8:55 AM	0	0	0	0	0	0	0	0
10/7/2025 9:00 AM	0	0	0	0	0	0	0	0
10/7/2025 9:05 AM	0	0	0	0	0	0	0	0
10/7/2025 9:10 AM	0	0	0	0	0	0	0	0
10/7/2025 9:15 AM	0	0	0	0	0	0	0	0
10/7/2025 9:20 AM	0	0	0	0	0	0	0	0
10/7/2025 9:25 AM	0	0	0	0	0	0	0	0
10/7/2025 9:30 AM	0	0	0	0	0	0	0	0
10/7/2025 9:35 AM	0	0	0	0	0	0	0	1
10/7/2025 9:40 AM	0	0	0	0	0	0	0	0
10/7/2025 9:45 AM	0	0	0	0	0	0	0	0
10/7/2025 9:50 AM	0	0	0	0	0	0	0	0
10/7/2025 9:55 AM	0	0	0	0	0	0	0	0
10/7/2025 10:00 AM	0	0	0	0	0	0	0	0
10/7/2025 10:05 AM	0	0	0	0	0	0	0	0

10/7/2025 10:10 AM	0	0	0	0	0	0	0	0
10/7/2025 10:15 AM	0	0	0	0	0	0	0	0
10/7/2025 10:20 AM	0	0	0	0	0	0	0	0
10/7/2025 10:25 AM	0	0	0	0	0	0	0	0
10/7/2025 10:30 AM	0	0	0	0	0	0	0	0
10/7/2025 10:35 AM	0	0	0	0	0	0	0	0
10/7/2025 10:40 AM	0	0	0	0	0	0	0	0
10/7/2025 10:45 AM	0	0	0	0	0	0	0	0
10/7/2025 10:50 AM	0	0	0	0	0	0	0	0
10/7/2025 10:55 AM	0	0	0	0	0	0	0	0
10/7/2025 11:00 AM	0	0	0	0	0	0	0	0
10/7/2025 11:05 AM	0	1	0	0	0	0	0	0
10/7/2025 11:10 AM	0	0	0	0	0	0	0	0
10/7/2025 11:15 AM	0	0	0	0	0	0	0	0
10/7/2025 11:20 AM	0	0	0	0	0	0	0	0
10/7/2025 11:25 AM	0	0	0	0	0	0	0	0
10/7/2025 11:30 AM	0	0	0	0	0	0	0	0
10/7/2025 11:35 AM	0	0	0	0	0	0	0	0
10/7/2025 11:40 AM	0	0	0	0	0	0	0	0
10/7/2025 11:45 AM	0	0	0	0	0	0	0	0
10/7/2025 11:50 AM	0	0	0	0	0	0	0	0
10/7/2025 11:55 AM	0	0	0	0	0	0	1	0
10/7/2025 12:00 PM	0	0	0	0	0	0	0	0
10/7/2025 12:05 PM	0	0	0	0	0	0	0	0
10/7/2025 12:10 PM	0	0	0	0	0	0	0	0
10/7/2025 12:15 PM	0	0	0	0	0	0	0	0
10/7/2025 12:20 PM	0	0	0	0	0	0	0	0
10/7/2025 12:25 PM	0	0	0	0	0	0	0	0
10/7/2025 12:30 PM	0	0	0	0	0	0	0	0
10/7/2025 12:35 PM	0	0	0	0	0	0	0	0
10/7/2025 12:40 PM	0	0	0	0	0	0	0	0
10/7/2025 12:45 PM	0	0	0	0	0	0	0	0
10/7/2025 12:50 PM	0	0	0	0	0	0	0	0
10/7/2025 12:55 PM	0	0	0	0	0	0	0	0
10/7/2025 1:00 PM	0	0	0	0	0	0	0	0
10/7/2025 1:05 PM	0	0	0	0	0	0	0	0
10/7/2025 1:10 PM	0	0	0	0	0	0	0	0
10/7/2025 1:15 PM	0	0	0	1	0	0	0	0
10/7/2025 1:20 PM	0	0	0	0	0	0	0	0
10/7/2025 1:25 PM	0	0	0	0	0	0	0	0
10/7/2025 1:30 PM	0	0	0	0	0	0	0	0
10/7/2025 1:35 PM	0	0	0	0	0	0	0	1
10/7/2025 1:40 PM	0	0	0	0	0	0	0	0
10/7/2025 1:45 PM	0	0	0	0	0	0	0	0
10/7/2025 1:50 PM	0	0	0	0	0	0	0	0
10/7/2025 1:55 PM	0	0	0	0	0	0	0	0
10/7/2025 2:00 PM	0	0	0	0	0	0	0	0
10/7/2025 2:05 PM	0	0	0	0	0	0	0	0
10/7/2025 2:10 PM	0	0	0	0	0	0	0	0
10/7/2025 2:15 PM	0	0	0	0	0	0	0	0

10/7/2025 2:20 PM	0	0	0	0	0	0	0	0
10/7/2025 2:25 PM	0	0	0	0	0	0	0	0
10/7/2025 2:30 PM	0	0	0	0	0	0	0	0
10/7/2025 2:35 PM	0	0	0	0	0	0	0	0
10/7/2025 2:40 PM	0	0	0	0	0	0	0	0
10/7/2025 2:45 PM	0	0	0	0	0	0	0	0
10/7/2025 2:50 PM	0	0	0	0	0	0	0	0
10/7/2025 2:55 PM	0	0	0	0	0	0	0	0
10/7/2025 3:00 PM	0	0	0	0	0	0	0	0
10/7/2025 3:05 PM	0	0	0	0	0	0	0	0
10/7/2025 3:10 PM	0	0	0	0	0	0	0	0
10/7/2025 3:15 PM	0	0	0	0	0	0	0	0
10/7/2025 3:20 PM	0	0	0	0	0	1	0	1
10/7/2025 3:25 PM	0	0	1	0	0	0	0	0
10/7/2025 3:30 PM	0	0	0	0	0	0	0	0
10/7/2025 3:35 PM	0	0	0	0	0	0	0	0
10/7/2025 3:40 PM	0	0	0	0	0	0	0	0
10/7/2025 3:45 PM	0	0	0	0	0	0	0	0
10/7/2025 3:50 PM	0	0	0	0	0	0	0	1
10/7/2025 3:55 PM	0	0	0	0	0	0	0	0
10/7/2025 4:00 PM	0	0	0	0	0	0	0	0
10/7/2025 4:05 PM	0	0	0	0	0	0	0	0
10/7/2025 4:10 PM	0	0	0	0	0	0	0	0
10/7/2025 4:15 PM	0	0	0	0	0	0	0	0
10/7/2025 4:20 PM	0	0	0	0	0	0	0	0
10/7/2025 4:25 PM	0	0	0	0	0	0	0	0
10/7/2025 4:30 PM	0	0	0	0	1	0	0	0
10/7/2025 4:35 PM	0	0	0	0	0	0	0	0
10/7/2025 4:40 PM	0	0	0	0	0	0	0	0
10/7/2025 4:45 PM	0	0	0	0	0	0	0	0
10/7/2025 4:50 PM	0	0	0	0	0	0	0	0
10/7/2025 4:55 PM	0	0	0	0	0	0	0	0
10/7/2025 5:00 PM	0	0	0	0	0	0	0	0
10/7/2025 5:05 PM	0	0	0	0	0	0	0	0
10/7/2025 5:10 PM	0	0	0	0	0	0	0	0
10/7/2025 5:15 PM	0	0	0	0	0	0	0	0
10/7/2025 5:20 PM	0	0	0	0	0	0	0	0
10/7/2025 5:25 PM	0	0	0	0	0	0	0	0
10/7/2025 5:30 PM	0	0	0	0	0	0	0	0
10/7/2025 5:35 PM	0	0	0	0	0	0	0	0
10/7/2025 5:40 PM	0	0	0	0	0	0	0	0
10/7/2025 5:45 PM	0	0	0	0	0	0	0	0
10/7/2025 5:50 PM	0	0	0	1	0	0	0	0
10/7/2025 5:55 PM	0	0	0	0	0	0	0	0
10/7/2025 6:00 PM	0	0	0	0	0	0	0	0
10/7/2025 6:05 PM	0	0	0	0	0	0	0	0
10/7/2025 6:10 PM	0	0	0	0	0	0	0	0
10/7/2025 6:15 PM	0	0	0	0	0	0	0	0
10/7/2025 6:20 PM	0	0	0	1	0	1	0	0
10/7/2025 6:25 PM	0	0	0	0	0	0	0	0

10/7/2025 6:30 PM	0	0	0	0	0	0	0	0
10/7/2025 6:35 PM	0	0	0	0	0	0	0	0
10/7/2025 6:40 PM	0	0	0	0	0	0	0	0
10/7/2025 6:45 PM	0	0	0	0	0	0	0	0
10/7/2025 6:50 PM	0	0	0	0	0	0	0	0
10/7/2025 6:55 PM	0	0	0	0	0	0	0	0

---

**Study Name** OR-35563 - 35563 - City of Vancouver Counts

**Start Date** 10/7/2025

**Start Time** 7:00 AM

**Site Code** 2

**Lat** 45.672165

**Long** -122.599399

Time	NE 69TH ST		NE 69TH ST		NE 72ND AVE		NE 72ND AVE	
	Eastbound		Westbound		Northbound		Southbound	
	Peds CW	Peds CCW	Peds CW	Peds CCW	Peds CW	Peds CCW	Peds CW	Peds CCW
10/7/2025 7:00 AM	0	0	0	0	0	0	0	0
10/7/2025 7:05 AM	0	0	0	0	0	0	0	0
10/7/2025 7:10 AM	0	0	0	0	0	0	0	0
10/7/2025 7:15 AM	0	0	0	0	0	0	1	0
10/7/2025 7:20 AM	0	0	0	0	0	0	0	0
10/7/2025 7:25 AM	4	4	0	0	0	0	0	0
10/7/2025 7:30 AM	0	0	0	0	0	0	0	0
10/7/2025 7:35 AM	0	0	0	0	0	0	0	0
10/7/2025 7:40 AM	0	0	0	0	0	0	0	0
10/7/2025 7:45 AM	0	0	0	0	1	0	0	0
10/7/2025 7:50 AM	0	0	1	1	0	0	0	0
10/7/2025 7:55 AM	0	0	0	0	0	0	0	0
10/7/2025 8:00 AM	0	1	1	0	0	0	0	0
10/7/2025 8:05 AM	0	0	0	0	0	0	0	0
10/7/2025 8:10 AM	0	0	0	1	0	0	0	0
10/7/2025 8:15 AM	0	0	0	0	0	0	1	0
10/7/2025 8:20 AM	0	0	0	0	0	0	0	0
10/7/2025 8:25 AM	0	0	0	0	0	0	0	0
10/7/2025 8:30 AM	0	0	0	0	0	0	0	0
10/7/2025 8:35 AM	0	0	0	0	0	0	0	0
10/7/2025 8:40 AM	0	0	0	1	0	1	0	0
10/7/2025 8:45 AM	0	0	0	1	0	0	0	0
10/7/2025 8:50 AM	0	0	0	3	0	0	0	0
10/7/2025 8:55 AM	0	0	0	0	0	0	0	0
10/7/2025 9:00 AM	0	0	0	0	0	0	0	0
10/7/2025 9:05 AM	0	0	0	0	0	0	0	0
10/7/2025 9:10 AM	0	0	0	1	0	0	0	0
10/7/2025 9:15 AM	0	0	1	0	0	0	0	0
10/7/2025 9:20 AM	0	0	2	0	0	0	0	0
10/7/2025 9:25 AM	0	0	0	0	0	0	0	0
10/7/2025 9:30 AM	0	0	0	0	0	0	0	0
10/7/2025 9:35 AM	1	0	0	0	0	0	0	0
10/7/2025 9:40 AM	0	0	0	0	0	0	0	0
10/7/2025 9:45 AM	0	0	0	0	0	0	0	0
10/7/2025 9:50 AM	0	1	1	0	0	0	0	0
10/7/2025 9:55 AM	0	0	0	0	0	0	0	0
10/7/2025 10:00 AM	0	0	0	0	0	0	0	0
10/7/2025 10:05 AM	0	0	0	0	0	0	0	0
10/7/2025 10:10 AM	0	0	0	0	0	0	0	0

10/7/2025 10:15 AM	0	0	0	0	0	0	0	0
10/7/2025 10:20 AM	0	0	0	0	0	0	0	0
10/7/2025 10:25 AM	0	0	0	0	0	0	0	0
10/7/2025 10:30 AM	0	0	0	0	0	0	0	0
10/7/2025 10:35 AM	0	0	2	0	0	0	0	0
10/7/2025 10:40 AM	0	0	0	0	0	0	0	0
10/7/2025 10:45 AM	0	0	0	0	0	0	0	0
10/7/2025 10:50 AM	0	0	0	0	0	0	0	3
10/7/2025 10:55 AM	0	0	0	0	0	0	0	0
10/7/2025 11:00 AM	0	0	0	0	0	0	0	0
10/7/2025 11:05 AM	0	0	0	0	0	0	0	0
10/7/2025 11:10 AM	0	0	0	0	0	0	0	0
10/7/2025 11:15 AM	0	0	0	0	0	0	0	0
10/7/2025 11:20 AM	0	0	0	0	0	0	0	0
10/7/2025 11:25 AM	0	0	0	0	0	0	0	0
10/7/2025 11:30 AM	1	0	0	0	0	0	0	0
10/7/2025 11:35 AM	1	1	1	0	0	0	0	0
10/7/2025 11:40 AM	0	0	0	0	0	0	0	0
10/7/2025 11:45 AM	0	0	0	0	0	0	0	0
10/7/2025 11:50 AM	0	0	0	2	0	0	0	0
10/7/2025 11:55 AM	0	0	0	0	0	0	0	0
10/7/2025 12:00 PM	0	0	0	0	0	1	0	0
10/7/2025 12:05 PM	0	0	0	0	0	0	0	0
10/7/2025 12:10 PM	0	0	0	0	0	0	0	0
10/7/2025 12:15 PM	0	0	0	0	1	0	0	0
10/7/2025 12:20 PM	0	0	0	1	0	0	0	0
10/7/2025 12:25 PM	0	0	0	0	0	0	0	0
10/7/2025 12:30 PM	0	0	0	1	0	0	0	0
10/7/2025 12:35 PM	0	0	0	0	0	0	0	0
10/7/2025 12:40 PM	0	0	0	1	0	1	0	0
10/7/2025 12:45 PM	0	0	0	0	0	0	0	0
10/7/2025 12:50 PM	0	1	1	0	0	0	0	0
10/7/2025 12:55 PM	1	0	2	0	0	0	0	0
10/7/2025 1:00 PM	0	0	0	0	0	0	0	0
10/7/2025 1:05 PM	0	0	0	2	0	0	0	0
10/7/2025 1:10 PM	0	0	0	0	0	0	0	0
10/7/2025 1:15 PM	0	0	0	0	0	0	0	0
10/7/2025 1:20 PM	0	0	0	0	0	0	0	0
10/7/2025 1:25 PM	0	0	0	0	0	0	1	0
10/7/2025 1:30 PM	0	0	0	0	0	0	0	0
10/7/2025 1:35 PM	0	0	0	0	0	0	0	0
10/7/2025 1:40 PM	0	0	0	0	0	0	0	0
10/7/2025 1:45 PM	0	0	0	0	0	0	0	0
10/7/2025 1:50 PM	0	0	0	0	0	0	0	0
10/7/2025 1:55 PM	0	0	0	0	0	0	0	0
10/7/2025 2:00 PM	0	0	0	0	0	0	0	0
10/7/2025 2:05 PM	0	0	0	0	0	0	0	0
10/7/2025 2:10 PM	0	0	0	1	0	0	0	0
10/7/2025 2:15 PM	0	0	0	0	0	0	0	0
10/7/2025 2:20 PM	0	0	0	0	0	0	0	0

10/7/2025 2:25 PM	0	0	0	0	0	0	0	0
10/7/2025 2:30 PM	0	0	0	0	0	0	0	0
10/7/2025 2:35 PM	0	0	1	0	0	0	0	0
10/7/2025 2:40 PM	0	1	0	0	0	0	0	0
10/7/2025 2:45 PM	0	0	0	0	0	0	0	0
10/7/2025 2:50 PM	0	0	0	0	0	0	0	0
10/7/2025 2:55 PM	1	0	3	0	0	0	3	0
10/7/2025 3:00 PM	0	0	0	0	0	0	0	0
10/7/2025 3:05 PM	0	0	0	0	0	0	0	0
10/7/2025 3:10 PM	0	0	0	0	0	0	0	0
10/7/2025 3:15 PM	0	0	0	0	0	0	0	0
10/7/2025 3:20 PM	0	0	0	0	0	0	0	0
10/7/2025 3:25 PM	0	1	0	0	0	0	0	0
10/7/2025 3:30 PM	0	0	0	0	0	0	0	0
10/7/2025 3:35 PM	0	0	0	0	0	0	0	0
10/7/2025 3:40 PM	0	0	0	0	0	0	0	0
10/7/2025 3:45 PM	0	0	0	0	0	0	0	0
10/7/2025 3:50 PM	0	0	0	0	0	0	0	0
10/7/2025 3:55 PM	0	0	0	0	0	0	0	0
10/7/2025 4:00 PM	1	0	0	0	0	0	0	0
10/7/2025 4:05 PM	0	0	1	0	0	0	0	0
10/7/2025 4:10 PM	0	0	0	0	0	0	0	0
10/7/2025 4:15 PM	0	0	0	0	0	0	0	0
10/7/2025 4:20 PM	0	0	0	0	0	0	0	0
10/7/2025 4:25 PM	0	0	0	1	0	0	0	0
10/7/2025 4:30 PM	0	0	0	0	0	0	0	0
10/7/2025 4:35 PM	0	0	0	0	0	1	0	0
10/7/2025 4:40 PM	0	0	0	0	0	0	0	0
10/7/2025 4:45 PM	0	0	0	0	0	0	0	0
10/7/2025 4:50 PM	0	0	0	0	0	0	0	0
10/7/2025 4:55 PM	0	0	0	0	0	3	0	0
10/7/2025 5:00 PM	0	0	0	0	0	0	0	0
10/7/2025 5:05 PM	0	0	0	0	0	0	0	0
10/7/2025 5:10 PM	0	0	2	0	0	0	0	0
10/7/2025 5:15 PM	0	0	0	0	0	0	0	0
10/7/2025 5:20 PM	0	0	0	0	0	0	0	0
10/7/2025 5:25 PM	0	0	1	2	0	0	0	0
10/7/2025 5:30 PM	0	0	0	0	0	0	0	0
10/7/2025 5:35 PM	0	0	1	0	0	0	0	0
10/7/2025 5:40 PM	0	0	0	0	0	0	0	0
10/7/2025 5:45 PM	0	0	1	0	0	0	0	0
10/7/2025 5:50 PM	0	0	0	1	0	0	0	0
10/7/2025 5:55 PM	2	0	1	2	0	0	0	0
10/7/2025 6:00 PM	0	0	0	1	0	0	0	0
10/7/2025 6:05 PM	0	0	1	0	0	0	0	0
10/7/2025 6:10 PM	0	0	0	2	0	0	0	0
10/7/2025 6:15 PM	0	0	0	0	0	0	0	0
10/7/2025 6:20 PM	0	0	0	0	0	0	0	0
10/7/2025 6:25 PM	0	0	0	1	0	0	0	0
10/7/2025 6:30 PM	0	0	0	0	0	0	0	0

10/7/2025 6:35 PM	0	0	0	0	0	0	0	0
10/7/2025 6:40 PM	0	0	2	0	0	0	0	0
10/7/2025 6:45 PM	0	0	1	0	0	0	0	0
10/7/2025 6:50 PM	0	0	0	0	0	0	0	0
10/7/2025 6:55 PM	0	0	0	0	0	0	0	0

---

**Study Name** OR-35563 - 35563 - City of Vancouver Counts

**Start Date** 10/7/2025

**Start Time** 7:00 AM

**Site Code** 2

**Lat** 45.672165

**Long** -122.599399

Time	NE 69TH ST		NE 69TH ST		NE 72ND AVE		NE 72ND AVE	
	Eastbound		Westbound		Northbound		Southbound	
	Bicyclists CW	Bicyclists CCW	Bicyclists CW	Bicyclists CCW	Bicyclists CW	Bicyclists CCW	Bicyclists CW	Bicyclists CCW
10/7/2025 7:00 AM	0	0	1	0	0	0	0	0
10/7/2025 7:05 AM	0	0	0	0	0	0	0	0
10/7/2025 7:10 AM	0	0	0	0	0	0	0	0
10/7/2025 7:15 AM	0	0	0	0	0	0	0	0
10/7/2025 7:20 AM	0	0	0	0	0	0	0	0
10/7/2025 7:25 AM	0	0	0	0	0	0	0	0
10/7/2025 7:30 AM	0	0	0	0	0	0	0	0
10/7/2025 7:35 AM	0	0	0	0	0	0	0	0
10/7/2025 7:40 AM	0	0	0	0	0	0	0	0
10/7/2025 7:45 AM	0	0	0	0	0	0	0	0
10/7/2025 7:50 AM	0	0	0	0	0	0	0	0
10/7/2025 7:55 AM	0	0	0	0	0	0	0	0
10/7/2025 8:00 AM	0	0	0	0	0	0	0	0
10/7/2025 8:05 AM	0	0	0	0	0	0	0	0
10/7/2025 8:10 AM	0	0	0	0	0	0	0	0
10/7/2025 8:15 AM	0	0	0	0	0	0	0	0
10/7/2025 8:20 AM	0	0	0	0	0	0	0	0
10/7/2025 8:25 AM	0	0	0	0	0	0	0	0
10/7/2025 8:30 AM	0	0	0	0	0	0	0	0
10/7/2025 8:35 AM	0	0	0	0	0	0	0	0
10/7/2025 8:40 AM	0	0	0	1	0	0	0	0
10/7/2025 8:45 AM	0	0	0	0	0	0	0	0
10/7/2025 8:50 AM	0	0	0	0	0	0	0	0
10/7/2025 8:55 AM	0	0	0	0	0	0	0	0
10/7/2025 9:00 AM	0	0	0	0	0	0	0	0
10/7/2025 9:05 AM	0	0	0	0	0	0	0	0
10/7/2025 9:10 AM	0	0	0	0	0	0	0	0
10/7/2025 9:15 AM	0	0	0	0	0	0	0	0
10/7/2025 9:20 AM	0	0	0	0	0	0	0	0
10/7/2025 9:25 AM	0	0	0	0	0	0	0	0
10/7/2025 9:30 AM	0	0	0	0	0	0	0	0
10/7/2025 9:35 AM	0	0	0	0	0	0	0	0
10/7/2025 9:40 AM	0	0	0	0	0	0	0	0
10/7/2025 9:45 AM	0	0	0	0	0	0	0	0
10/7/2025 9:50 AM	0	0	0	0	0	0	0	0
10/7/2025 9:55 AM	0	0	0	0	0	0	0	0
10/7/2025 10:00 AM	0	0	0	0	0	0	0	0
10/7/2025 10:05 AM	0	0	0	0	0	0	0	0

10/7/2025 10:10 AM	0	0	0	0	0	0	0	0
10/7/2025 10:15 AM	0	0	0	0	0	0	0	0
10/7/2025 10:20 AM	0	0	0	0	0	0	0	0
10/7/2025 10:25 AM	0	0	0	0	0	0	0	0
10/7/2025 10:30 AM	0	0	0	0	0	0	0	0
10/7/2025 10:35 AM	0	0	0	0	0	0	0	0
10/7/2025 10:40 AM	0	0	0	0	0	0	0	0
10/7/2025 10:45 AM	0	0	0	0	0	0	0	0
10/7/2025 10:50 AM	0	0	0	0	0	0	0	0
10/7/2025 10:55 AM	0	0	0	0	0	0	0	0
10/7/2025 11:00 AM	0	0	0	0	0	0	0	0
10/7/2025 11:05 AM	0	0	0	0	0	0	0	0
10/7/2025 11:10 AM	0	0	0	0	0	0	0	0
10/7/2025 11:15 AM	0	0	0	0	0	0	0	0
10/7/2025 11:20 AM	0	0	0	0	0	0	0	0
10/7/2025 11:25 AM	0	0	0	0	0	0	0	0
10/7/2025 11:30 AM	0	0	0	0	0	0	0	0
10/7/2025 11:35 AM	0	0	0	0	0	0	0	0
10/7/2025 11:40 AM	0	0	0	0	0	0	0	0
10/7/2025 11:45 AM	0	0	0	0	0	0	0	0
10/7/2025 11:50 AM	0	0	0	0	0	0	0	0
10/7/2025 11:55 AM	0	0	0	0	0	0	0	0
10/7/2025 12:00 PM	0	0	0	0	0	0	0	0
10/7/2025 12:05 PM	0	0	0	0	0	0	0	0
10/7/2025 12:10 PM	0	0	0	0	0	0	0	0
10/7/2025 12:15 PM	0	0	0	0	0	0	0	0
10/7/2025 12:20 PM	0	0	0	0	0	0	0	0
10/7/2025 12:25 PM	0	0	0	0	0	0	0	0
10/7/2025 12:30 PM	0	0	0	0	0	0	0	0
10/7/2025 12:35 PM	0	0	0	0	0	0	0	0
10/7/2025 12:40 PM	0	0	0	0	0	0	0	0
10/7/2025 12:45 PM	0	0	0	0	0	0	0	0
10/7/2025 12:50 PM	0	0	0	0	0	0	0	0
10/7/2025 12:55 PM	0	0	0	0	0	0	0	0
10/7/2025 1:00 PM	0	0	0	0	0	0	0	0
10/7/2025 1:05 PM	0	0	0	0	0	0	0	0
10/7/2025 1:10 PM	0	0	0	0	0	0	0	0
10/7/2025 1:15 PM	0	0	0	0	0	0	0	0
10/7/2025 1:20 PM	0	0	0	1	0	0	0	0
10/7/2025 1:25 PM	0	0	0	0	0	0	0	0
10/7/2025 1:30 PM	0	0	0	0	0	0	0	0
10/7/2025 1:35 PM	0	0	0	0	0	0	0	0
10/7/2025 1:40 PM	0	0	0	0	0	0	0	0
10/7/2025 1:45 PM	0	0	0	0	0	0	0	0
10/7/2025 1:50 PM	0	0	0	0	0	0	0	0
10/7/2025 1:55 PM	0	0	0	0	0	0	0	0
10/7/2025 2:00 PM	0	0	0	0	0	0	0	0
10/7/2025 2:05 PM	0	0	0	0	0	0	0	0
10/7/2025 2:10 PM	0	0	0	0	0	0	0	0
10/7/2025 2:15 PM	0	0	0	0	0	0	0	0

10/7/2025 2:20 PM	0	0	0	0	0	0	0	0
10/7/2025 2:25 PM	0	0	0	0	0	0	0	0
10/7/2025 2:30 PM	0	0	0	0	0	0	0	0
10/7/2025 2:35 PM	0	0	0	0	0	0	0	0
10/7/2025 2:40 PM	0	0	0	0	0	0	0	0
10/7/2025 2:45 PM	0	0	0	0	0	0	0	0
10/7/2025 2:50 PM	0	0	0	0	0	0	0	0
10/7/2025 2:55 PM	0	0	0	0	0	0	0	0
10/7/2025 3:00 PM	0	0	0	0	0	0	0	0
10/7/2025 3:05 PM	0	0	0	0	0	0	0	0
10/7/2025 3:10 PM	0	0	0	0	0	0	0	0
10/7/2025 3:15 PM	0	0	0	0	0	0	0	0
10/7/2025 3:20 PM	0	0	0	0	0	0	0	0
10/7/2025 3:25 PM	0	0	2	0	0	0	0	0
10/7/2025 3:30 PM	0	0	0	0	0	0	0	0
10/7/2025 3:35 PM	0	0	0	0	0	0	0	0
10/7/2025 3:40 PM	0	0	0	0	0	0	0	0
10/7/2025 3:45 PM	0	0	0	0	0	0	0	0
10/7/2025 3:50 PM	0	0	0	0	0	0	0	0
10/7/2025 3:55 PM	0	0	0	0	0	0	0	0
10/7/2025 4:00 PM	0	0	0	0	0	0	0	0
10/7/2025 4:05 PM	0	0	0	0	0	0	0	0
10/7/2025 4:10 PM	0	0	0	0	0	0	0	0
10/7/2025 4:15 PM	0	0	0	0	0	0	0	0
10/7/2025 4:20 PM	0	0	0	0	0	0	0	0
10/7/2025 4:25 PM	0	0	0	0	0	0	0	0
10/7/2025 4:30 PM	0	0	0	0	0	0	0	0
10/7/2025 4:35 PM	0	0	0	0	0	1	0	0
10/7/2025 4:40 PM	0	0	0	0	0	0	0	0
10/7/2025 4:45 PM	0	0	0	0	0	0	0	0
10/7/2025 4:50 PM	0	0	0	0	0	0	0	0
10/7/2025 4:55 PM	0	0	0	0	0	0	0	0
10/7/2025 5:00 PM	0	0	0	0	0	0	0	0
10/7/2025 5:05 PM	0	0	0	0	0	0	0	0
10/7/2025 5:10 PM	0	0	0	0	0	0	0	0
10/7/2025 5:15 PM	0	0	0	0	0	0	1	1
10/7/2025 5:20 PM	0	0	0	0	0	0	0	0
10/7/2025 5:25 PM	0	0	0	0	0	0	0	0
10/7/2025 5:30 PM	0	0	0	0	0	0	0	0
10/7/2025 5:35 PM	0	0	0	0	0	0	0	0
10/7/2025 5:40 PM	0	0	0	0	0	0	0	0
10/7/2025 5:45 PM	0	0	0	0	0	0	0	0
10/7/2025 5:50 PM	0	0	0	0	0	0	0	0
10/7/2025 5:55 PM	0	0	0	0	0	0	0	0
10/7/2025 6:00 PM	0	0	0	0	0	0	0	0
10/7/2025 6:05 PM	0	0	0	0	0	0	0	0
10/7/2025 6:10 PM	0	0	0	0	0	0	0	0
10/7/2025 6:15 PM	0	0	0	0	0	0	0	0
10/7/2025 6:20 PM	0	0	0	0	0	0	0	0
10/7/2025 6:25 PM	0	0	0	0	0	0	0	0

10/7/2025 6:30 PM	0	0	0	0	0	0	0	0
10/7/2025 6:35 PM	0	0	0	0	0	0	0	0
10/7/2025 6:40 PM	0	0	0	0	0	0	0	0
10/7/2025 6:45 PM	0	0	0	0	0	0	0	0
10/7/2025 6:50 PM	0	0	0	0	0	0	0	0
10/7/2025 6:55 PM	0	0	0	0	0	0	0	0

---



10/7/2025 10:35 AM	0	0	0	0	0	0	0	0
10/7/2025 10:40 AM	0	0	0	0	0	0	0	0
10/7/2025 10:45 AM	0	0	0	0	0	0	0	0
10/7/2025 10:50 AM	0	0	0	0	0	0	0	0
10/7/2025 10:55 AM	0	0	0	0	0	0	0	0
10/7/2025 11:00 AM	0	0	0	0	0	0	0	0
10/7/2025 11:05 AM	0	0	0	0	0	0	0	0
10/7/2025 11:10 AM	0	0	0	0	0	0	0	0
10/7/2025 11:15 AM	0	0	0	0	1	0	0	0
10/7/2025 11:20 AM	3	0	0	0	0	0	0	0
10/7/2025 11:25 AM	0	0	0	2	0	0	0	0
10/7/2025 11:30 AM	0	0	0	0	2	0	0	0
10/7/2025 11:35 AM	0	0	0	0	0	0	0	0
10/7/2025 11:40 AM	0	0	0	0	0	0	0	0
10/7/2025 11:45 AM	0	0	2	0	0	0	0	0
10/7/2025 11:50 AM	0	0	0	0	0	0	0	0
10/7/2025 11:55 AM	0	0	0	0	0	0	0	0
10/7/2025 12:00 PM	0	0	0	0	0	0	0	0
10/7/2025 12:05 PM	0	0	0	0	0	0	0	0
10/7/2025 12:10 PM	0	0	0	0	0	0	0	0
10/7/2025 12:15 PM	0	0	0	0	0	0	0	0
10/7/2025 12:20 PM	0	0	1	2	0	0	0	0
10/7/2025 12:25 PM	0	0	0	0	0	0	0	0
10/7/2025 12:30 PM	0	3	1	0	0	0	0	3
10/7/2025 12:35 PM	0	0	0	0	0	0	1	0
10/7/2025 12:40 PM	0	0	0	0	0	0	0	0
10/7/2025 12:45 PM	0	0	0	0	0	0	0	0
10/7/2025 12:50 PM	0	0	0	0	0	0	0	1
10/7/2025 12:55 PM	1	0	0	0	0	0	1	0
10/7/2025 1:00 PM	0	0	0	0	0	0	0	0
10/7/2025 1:05 PM	0	0	0	0	0	0	1	0
10/7/2025 1:10 PM	0	0	0	0	0	0	0	0
10/7/2025 1:15 PM	0	0	0	0	0	0	0	0
10/7/2025 1:20 PM	0	0	0	0	0	0	0	0
10/7/2025 1:25 PM	0	0	1	0	0	0	0	0
10/7/2025 1:30 PM	0	0	0	0	0	0	0	0
10/7/2025 1:35 PM	0	0	0	0	0	0	0	0
10/7/2025 1:40 PM	0	0	0	1	0	0	0	0
10/7/2025 1:45 PM	0	0	0	0	0	0	0	0
10/7/2025 1:50 PM	0	0	0	0	0	0	0	0
10/7/2025 1:55 PM	0	0	1	0	0	0	0	0
10/7/2025 2:00 PM	0	0	0	0	0	0	0	0
10/7/2025 2:05 PM	0	0	0	0	0	0	0	0
10/7/2025 2:10 PM	0	0	0	0	0	0	0	0
10/7/2025 2:15 PM	0	0	0	0	0	0	0	0
10/7/2025 2:20 PM	0	0	0	0	0	0	0	0
10/7/2025 2:25 PM	0	0	0	0	0	0	0	0
10/7/2025 2:30 PM	0	0	0	0	0	1	0	0
10/7/2025 2:35 PM	0	0	0	0	0	0	0	0
10/7/2025 2:40 PM	0	0	0	0	1	0	0	0
10/7/2025 2:45 PM	0	0	0	0	0	0	0	0
10/7/2025 2:50 PM	0	0	0	0	0	0	0	0
10/7/2025 2:55 PM	0	0	0	1	0	0	0	0
10/7/2025 3:00 PM	0	0	0	0	0	0	0	0

10/7/2025 3:05 PM	0	0	0	0	0	0	0	0
10/7/2025 3:10 PM	0	0	0	0	0	0	0	0
10/7/2025 3:15 PM	0	0	0	0	1	0	0	0
10/7/2025 3:20 PM	0	0	0	1	0	0	0	0
10/7/2025 3:25 PM	0	0	1	0	0	0	0	0
10/7/2025 3:30 PM	0	0	0	0	1	0	0	0
10/7/2025 3:35 PM	0	0	0	0	0	0	0	0
10/7/2025 3:40 PM	0	0	0	0	0	0	0	0
10/7/2025 3:45 PM	1	0	0	0	0	0	1	0
10/7/2025 3:50 PM	0	1	0	0	0	0	0	0
10/7/2025 3:55 PM	0	0	1	0	0	0	0	1
10/7/2025 4:00 PM	0	0	0	0	0	0	0	0
10/7/2025 4:05 PM	0	0	0	0	0	0	0	0
10/7/2025 4:10 PM	0	0	0	0	0	0	0	0
10/7/2025 4:15 PM	0	0	0	0	0	0	0	0
10/7/2025 4:20 PM	0	0	0	0	0	0	0	0
10/7/2025 4:25 PM	0	0	0	0	0	0	0	0
10/7/2025 4:30 PM	0	0	0	0	0	0	0	0
10/7/2025 4:35 PM	0	0	0	0	0	0	0	0
10/7/2025 4:40 PM	0	0	0	0	0	0	0	0
10/7/2025 4:45 PM	0	0	0	0	0	0	0	0
10/7/2025 4:50 PM	0	0	0	1	0	0	0	0
10/7/2025 4:55 PM	0	0	0	0	0	0	0	0
10/7/2025 5:00 PM	0	0	0	0	0	0	0	0
10/7/2025 5:05 PM	0	0	0	0	0	0	0	0
10/7/2025 5:10 PM	0	0	0	0	0	0	0	0
10/7/2025 5:15 PM	5	0	0	0	0	0	0	0
10/7/2025 5:20 PM	0	0	1	0	0	0	0	0
10/7/2025 5:25 PM	0	0	0	0	0	0	0	0
10/7/2025 5:30 PM	0	0	0	1	0	1	0	0
10/7/2025 5:35 PM	0	4	1	1	0	0	0	5
10/7/2025 5:40 PM	0	0	0	0	0	0	0	0
10/7/2025 5:45 PM	0	0	0	0	0	0	0	0
10/7/2025 5:50 PM	0	0	0	0	0	0	0	0
10/7/2025 5:55 PM	0	0	0	0	0	0	0	0
10/7/2025 6:00 PM	1	0	0	0	0	0	1	0
10/7/2025 6:05 PM	0	0	1	0	0	0	0	0
10/7/2025 6:10 PM	0	0	0	0	0	0	0	0
10/7/2025 6:15 PM	0	0	0	0	0	0	0	1
10/7/2025 6:20 PM	0	0	0	1	0	0	0	0
10/7/2025 6:25 PM	0	1	0	0	0	0	0	1
10/7/2025 6:30 PM	0	0	0	0	0	0	0	0
10/7/2025 6:35 PM	0	0	0	0	0	0	0	0
10/7/2025 6:40 PM	0	0	0	0	0	0	0	0
10/7/2025 6:45 PM	0	0	1	0	0	0	0	0
10/7/2025 6:50 PM	0	0	0	3	0	0	0	0
10/7/2025 6:55 PM	0	0	0	0	0	0	0	0

---



10/7/2025 10:10 AM	0	0	0	0	0	0	0	0
10/7/2025 10:15 AM	0	0	0	0	0	0	0	0
10/7/2025 10:20 AM	0	0	0	0	0	0	0	0
10/7/2025 10:25 AM	0	0	0	0	0	0	0	0
10/7/2025 10:30 AM	0	0	0	0	0	0	0	0
10/7/2025 10:35 AM	0	0	0	0	0	0	0	0
10/7/2025 10:40 AM	0	0	0	0	0	0	0	0
10/7/2025 10:45 AM	0	0	0	0	0	0	0	0
10/7/2025 10:50 AM	0	0	0	0	0	0	0	0
10/7/2025 10:55 AM	0	0	0	0	0	0	0	0
10/7/2025 11:00 AM	0	0	0	0	0	0	0	0
10/7/2025 11:05 AM	0	0	0	0	0	0	0	0
10/7/2025 11:10 AM	0	0	0	0	0	0	0	0
10/7/2025 11:15 AM	0	0	0	0	0	0	0	0
10/7/2025 11:20 AM	0	0	0	0	0	0	0	0
10/7/2025 11:25 AM	0	0	0	0	0	0	0	0
10/7/2025 11:30 AM	0	0	0	0	0	0	0	0
10/7/2025 11:35 AM	0	0	0	0	0	0	0	0
10/7/2025 11:40 AM	0	0	0	0	0	0	0	0
10/7/2025 11:45 AM	0	0	0	0	0	0	0	0
10/7/2025 11:50 AM	0	0	0	0	0	0	0	0
10/7/2025 11:55 AM	0	0	0	0	0	0	0	0
10/7/2025 12:00 PM	0	0	0	0	0	0	0	0
10/7/2025 12:05 PM	0	0	0	0	0	0	0	0
10/7/2025 12:10 PM	0	0	0	0	0	0	0	0
10/7/2025 12:15 PM	0	0	0	0	0	0	0	0
10/7/2025 12:20 PM	0	0	0	0	0	0	0	0
10/7/2025 12:25 PM	0	0	0	0	0	0	0	0
10/7/2025 12:30 PM	0	0	0	0	0	0	0	0
10/7/2025 12:35 PM	0	0	0	0	0	0	0	0
10/7/2025 12:40 PM	0	0	0	0	0	0	0	0
10/7/2025 12:45 PM	0	0	0	0	0	0	0	0
10/7/2025 12:50 PM	0	0	0	0	0	0	0	0
10/7/2025 12:55 PM	0	0	0	0	0	0	0	0
10/7/2025 1:00 PM	0	0	0	0	0	0	0	0
10/7/2025 1:05 PM	0	0	0	0	0	0	0	0
10/7/2025 1:10 PM	0	0	0	0	0	0	0	0
10/7/2025 1:15 PM	0	0	0	0	0	0	0	0
10/7/2025 1:20 PM	0	0	0	1	0	0	0	0
10/7/2025 1:25 PM	0	0	0	0	0	0	0	0
10/7/2025 1:30 PM	0	0	0	0	0	0	0	0
10/7/2025 1:35 PM	0	0	0	0	0	0	0	0
10/7/2025 1:40 PM	0	0	0	0	0	0	0	0
10/7/2025 1:45 PM	0	0	0	0	0	0	0	0
10/7/2025 1:50 PM	0	0	0	0	0	0	0	0
10/7/2025 1:55 PM	0	0	0	0	0	0	0	0
10/7/2025 2:00 PM	0	0	0	0	0	0	0	0
10/7/2025 2:05 PM	0	0	0	0	0	0	0	0
10/7/2025 2:10 PM	0	0	0	0	0	0	0	0
10/7/2025 2:15 PM	0	0	0	0	0	0	0	0

10/7/2025 2:20 PM	0	0	0	0	0	0	0	0
10/7/2025 2:25 PM	0	0	0	0	0	0	0	0
10/7/2025 2:30 PM	0	0	0	0	0	0	0	0
10/7/2025 2:35 PM	0	0	0	0	0	0	0	0
10/7/2025 2:40 PM	0	0	0	0	0	0	0	0
10/7/2025 2:45 PM	0	0	0	0	0	0	0	0
10/7/2025 2:50 PM	0	0	0	0	0	0	0	0
10/7/2025 2:55 PM	0	0	0	0	0	0	0	0
10/7/2025 3:00 PM	0	0	0	0	0	0	0	0
10/7/2025 3:05 PM	0	0	0	0	0	0	0	0
10/7/2025 3:10 PM	0	0	0	0	0	0	0	0
10/7/2025 3:15 PM	0	0	0	0	0	0	0	0
10/7/2025 3:20 PM	0	0	0	0	0	0	0	0
10/7/2025 3:25 PM	0	0	0	0	0	0	0	0
10/7/2025 3:30 PM	0	0	0	0	0	0	0	0
10/7/2025 3:35 PM	0	0	0	0	0	0	0	0
10/7/2025 3:40 PM	0	0	0	0	0	0	0	0
10/7/2025 3:45 PM	0	0	0	0	0	0	0	0
10/7/2025 3:50 PM	0	0	0	0	0	0	0	0
10/7/2025 3:55 PM	0	0	0	0	0	0	0	0
10/7/2025 4:00 PM	0	0	0	0	0	0	0	0
10/7/2025 4:05 PM	0	0	0	0	0	0	0	0
10/7/2025 4:10 PM	0	0	0	0	0	0	0	0
10/7/2025 4:15 PM	0	0	0	0	0	0	0	0
10/7/2025 4:20 PM	0	0	0	0	0	0	0	0
10/7/2025 4:25 PM	0	0	0	0	0	0	0	0
10/7/2025 4:30 PM	0	0	0	0	0	0	0	0
10/7/2025 4:35 PM	0	0	0	0	0	0	0	0
10/7/2025 4:40 PM	0	0	0	0	0	0	0	0
10/7/2025 4:45 PM	0	2	0	0	0	0	0	0
10/7/2025 4:50 PM	0	0	0	0	0	0	0	0
10/7/2025 4:55 PM	0	0	0	0	0	0	0	0
10/7/2025 5:00 PM	0	0	0	0	0	0	0	0
10/7/2025 5:05 PM	0	0	0	0	0	0	0	0
10/7/2025 5:10 PM	0	1	0	0	0	0	0	0
10/7/2025 5:15 PM	0	0	0	0	0	0	0	0
10/7/2025 5:20 PM	0	0	0	0	0	0	0	0
10/7/2025 5:25 PM	0	0	0	0	0	0	0	0
10/7/2025 5:30 PM	0	0	0	0	0	0	0	0
10/7/2025 5:35 PM	0	0	0	0	0	0	0	0
10/7/2025 5:40 PM	0	0	0	0	0	0	0	0
10/7/2025 5:45 PM	0	0	0	0	0	0	0	0
10/7/2025 5:50 PM	0	0	0	0	0	0	0	0
10/7/2025 5:55 PM	0	0	0	0	0	0	0	0
10/7/2025 6:00 PM	0	0	0	0	0	0	0	0
10/7/2025 6:05 PM	0	0	0	0	0	0	0	0
10/7/2025 6:10 PM	0	0	0	0	0	0	0	0
10/7/2025 6:15 PM	0	0	0	1	0	0	0	0
10/7/2025 6:20 PM	0	0	0	0	0	0	0	0
10/7/2025 6:25 PM	0	0	0	0	0	0	0	0

10/7/2025 6:30 PM	0	0	0	0	0	0	0	0
10/7/2025 6:35 PM	0	0	0	0	0	0	0	0
10/7/2025 6:40 PM	0	0	0	0	0	0	0	0
10/7/2025 6:45 PM	0	0	0	0	0	0	0	0
10/7/2025 6:50 PM	0	0	0	0	0	0	0	0
10/7/2025 6:55 PM	0	0	0	0	0	0	0	0

---

## Bicycle and Pedestrian Level of Traffic Stress

The [WSDOT Design Manual](#) criteria (accessed September, 2025) were used to determine approximate existing [Level of Traffic Stress](#) for both bicyclists and pedestrians in the corridor. The City's TSP does not include LTS criteria for pedestrians. There are varying roadway widths, varying existing bicycle and pedestrian facilities, and other data that do not fit into the current WSDOT criteria, such as locations where there are no pedestrian facilities meeting the minimum criteria (2' or greater shoulder).

Table 7: Bicycle Level of Traffic Stress (B-LTS) for Northeast 72nd Avenue EAST SIDE

Roadway Section	ADT	Posted Speed	Bicycle Facility	B-LTS
Northeast 40th Street to Vancouver Mall Drive	3000 - 5300	25	Conventional Bike lane	2
Northeast Vancouver Mall Drive to Northeast 60th Street	3300	30	Mixed Traffic	3
Northeast 60th Street to Northeast 72nd Place	2300	30	Conventional Bike lane	2
Northeast 72nd Place to Northeast 78th Street	2300	30	Mixed Traffic	3

Table 8: Bicycle Level of Traffic Stress (B-LTS) for Northeast 72nd Avenue WEST SIDE

Roadway Section	ADT	Posted Speed	Bicycle Facility	B-LTS
Northeast 40th Street to Northeast Vancouver Mall Drive	3000 - 5300	25	Conventional Bike lane	2
Northeast Vancouver Mall Drive to Northeast 58th Street	3300	30	Mixed Traffic	3
Northeast 58th Street to 6400 Block	3200	30	Conventional Bike lane	2
6400 Block to Northeast 75th Street	2300	30	Mixed traffic	3
Northeast 75th Street to Northeast 78th Street	2300	30	Conventional Bike lane	2

Table 9: Pedestrian Level of Traffic Stress (P-LTS) for Northeast 72nd Avenue EAST SIDE

Roadway Section	ADT	Posted Speed	Sidewalk Type	P-LTS
Northeast 40th Street to Northeast 45th Street	3000 - 5300	25	Physically* Separated	2
Northeast 45th Street to 4600 Block	3000	25	Sidewalk	2
4600 Block to Northeast Vancouver Mall Drive	3000	25	Physically* Separated	2
Northeast Vancouver Mall Drive to 5300 Block	3300	30	Physically* Separated	2
5300 Block to Northeast 58th Street	3300	30	Shoulder**	3
Northeast 58th Street to Northeast 65th Street	3300	30	Sidewalk	2
Northeast 65th Street to Northeast 73rd Street	3300	30	Physically* Separated	2
Northeast 73rd Street to Northeast 78th Street	2200	30	Sidewalk	2

\*PHYSICALLY SEPARATED SIDEWALK REFERS TO SIDEWALK SEPARATED BY PLANTER STRIP, BUFFERED BIKE LANE AND/OR PARKING.

\*\*SHOULDER REFERS TO WALKABLE SURFACE BETWEEN 2' AND 4.9' EXCLUSIVE OF BIKE LANE AND/OR PARKING.

\*\*\* SIDEWALK REFERS TO 5' TO 7.5' SIDEWALK.

Table 10: Pedestrian Level of Traffic Stress (P-LTS) for Northeast 72nd Avenue WEST SIDE

Roadway Section	ADT	Posted Speed	Sidewalk Type	P-LTS
Northeast 40th Street to Northeast Vancouver Mall Drive	3000 - 5300	25	Physically* Separated	2
Northeast Vancouver Mall Drive to Northeast 57th Street	3300	30	Physically* Separated	2
Northeast 57th Street to Northeast 58th Street	3300	30	Shoulder**	3
Northeast 58th Street to 6200 Block	3300	30	Physically* Separated	2
6200 Block to 6500 Block	3300	30	Sidewalk	2
6500 Block to 6900 Block	3300	30	Physically* Separated	2
6900 Block to 7500 Block	3300	30	No Shoulder	****
7500 Block to 7700 Block	2200	30	Physically* Separated	1
7700 Block to Northeast 78th Street	2200	30	Sidewalk	2

\*PHYSICALLY SEPARATED SIDEWALK REFERS TO SIDEWALK SEPARATED BY PLANTER STRIP, BUFFERED BIKE LANE AND/OR PARKING.

\*\*SHOULDER REFERS TO WALKABLE SURFACE BETWEEN 2' AND 4.9'.

\*\*\* SIDEWALK REFERS TO 5' TO 7.5' SIDEWALK.

\*\*\*\* NO SIDEWALK REFERS TO LESS THAN 2' OF MARKED SHOULDER. P-LTS IS OFF THE CHART.

## Multimodal Level of Service

The City plans to adopt a Multimodal Level of Service (MMLOS) that measures network completeness and level of traffic stress. The network completeness assesses the existing facility against its prescribed facility type based upon the [2024-2044 Transportation System Plan](#) modal networks. The prescribed facilities are determined by the roadway speed, traffic volumes, and adjacent land use so that pedestrians, bikes and small mobility users have LTS 1 or 2 on the primary and secondary modal corridors as the network is built out.

# Appendix D: Parking Utilization

## Parking Utilization Data Collection

Parking utilization data was collected manually with in-person observations by the Project Team for the Northeast 72nd Avenue project corridor where there is parking to help understand the current on-street parking use, availability and capacity.

Outcomes of this data collection include the raw data counts, narrative of on-site observations, parking capacity (e.g. spaces available), and a map with existing marked and/or signed parking.

Parking is currently available intermittently on Northeast 72nd Avenue between Northeast 43rd Street and Northeast 55th Street.

- Marked parking lane northbound/eastside from Northeast 43rd Street to Northeast 45th Street.
- Marked parking lane northbound/eastside from Northeast 45th Street to Northeast Vancouver Mall Drive.
- Intermittent unmarked parking from Northeast Vancouver Mall Drive to Northeast 78th Street.

Table 11: Parking Data Collection Dates and Times

Date	Day of Week	Weekday vs Weekend	Time	Notes <sup>4</sup>
October 14, 2025	Tuesday	Weekday	8pm-10pm	<ul style="list-style-type: none"><li>• Weather was crisp and clear with no rain.</li><li>• Three cars parked past No Parking Bike Lane signs north of Northeast 43rd Street.</li><li>• Church of Truth prayer service began at 7pm so their parking lot was full but street parking remained readily available.</li></ul>
October 18, 2025	Saturday	Weekend	8am-10am	<ul style="list-style-type: none"><li>• Weather was crisp and foggy with no rain.</li><li>• VPD interaction at stolen car parked in illegal parking past no parking sign north of Northeast 43rd Street.</li><li>• One car parked in shoulder/grass just north of Northeast corner at Northeast 58th Street.</li></ul>

<sup>4</sup> Included observations such as vehicles parked in illegal places and non-vehicle items in legal spaces (yard debris, shipping containers, etc). Concerns about abandoned vehicles can be reported to CRSEA using the [Report an Abandoned Vehicle | CRSEA](#) form and traffic safety to VPD using the [Traffic Concern Form](#)

Table 12: Parking Data Collection by Street Segment Location

Street Segment Location	Street Segment Length (ft)	Approximate Number of Spaces	Parked Cars Weekday	Parked Cars Weekend	Occupancy Rate <sup>5</sup> Weekday	Occupancy Rate Weekend
Segment 1	217	10	5	6	56%	67%
Segment 2	312	14	12	12	86%	86%
Segment 3	341	16	9	9	60%	60%
Segment 4	128	6	1	1	20%	20%
Segment 5	170	8	4	4	57%	57%
Segment 6	127	6	0	1	0%	20%
Segment 7	106	5	0	0	0%	0%
Segment 8	167	8	0	0	0%	0%
Segment 9	17 / 25	1	0 / 1	0 / 0	100%	0%
Segment 10	463	21	0	0	0%	0%
Segment 11	18	1	0	0	0%	0%
Segment 12	22	1	0	0	0%	0%
Segment 13	250	11	0	0	0%	0%
Segment 14	149	7	4	3	67%	50%
Segment 15	156	7	3	0	43%	0%
Segment 16	167	8	4	7	57%	100%
Segment 17	110	5	0	0	0%	0%

## Available Parking Definition

Existing parking availability was calculated by the length of the marked and/or signed parking, assuming 22 feet per parking space per city standards, unless spots are individually marked. This was done using CAD imaging of the corridor and spot-checked during data collection activities.







All areas are available for parking except:

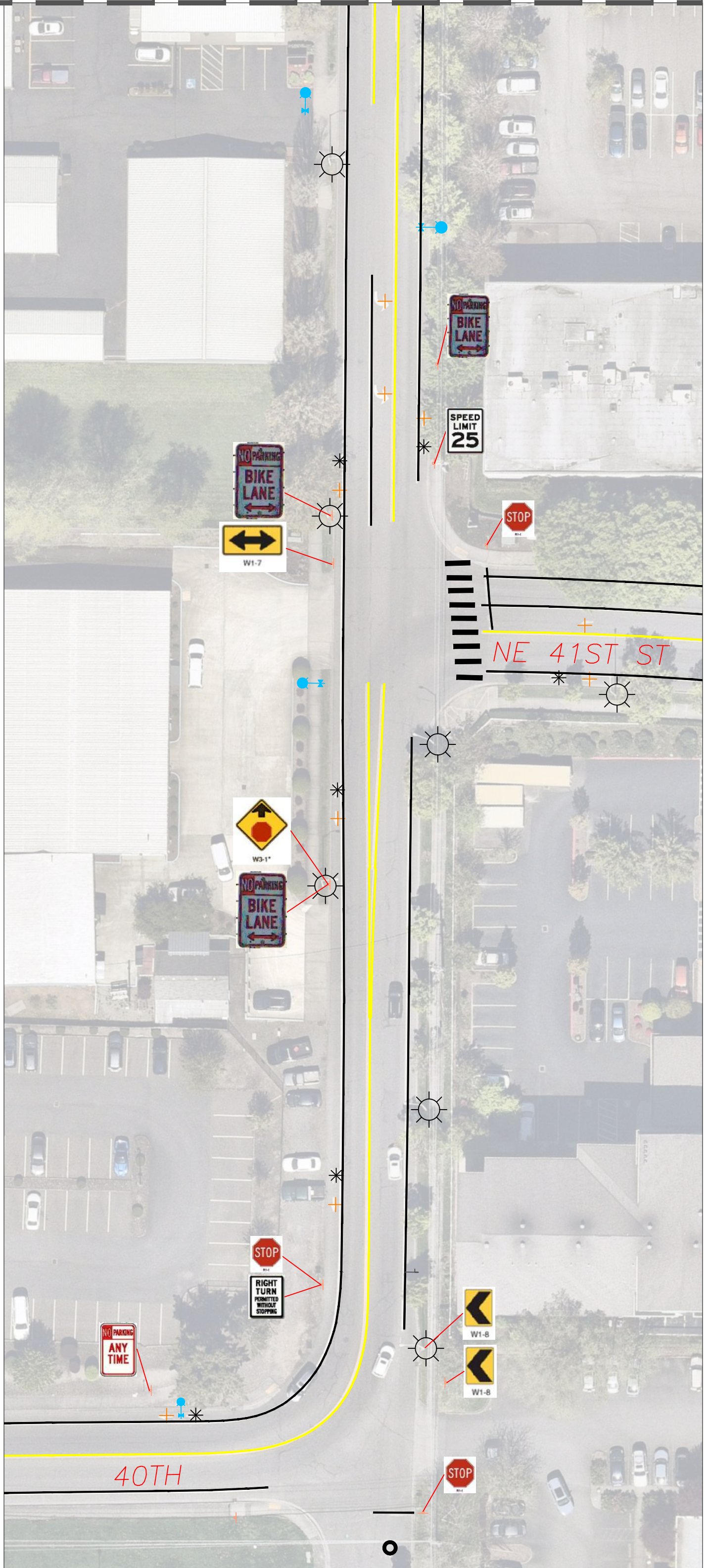
- Any segments with areas outside of the edge line (or bike lane lines if present) that aren't wide enough for parking (7' minimum measured from curb face or shoulder to outside of white edge line).
- For segments with no edge lines or markings, centerline to curb face or shoulder widths less than 18' (10' lane plus 8' parking).
- No Parking signage exists.
- Within 15' of a fire hydrant, 20' of a crosswalk (marked or unmarked), 30' of stop signs, yield signs, traffic control signals (including beacons).
- Within 20' of a driveway entrance to any fire station and within 75' of that entrance on the opposite side of the road, 5' of a driveway (from curb cut radius), 30' from intersections (assumed minimum sight distance from radii point).

See the following pages for parking study maps used for field data collection.

<sup>5</sup> Occupancy rates were calculated by dividing the number of parked cars by the number of parking spaces (22' each) in each segment.

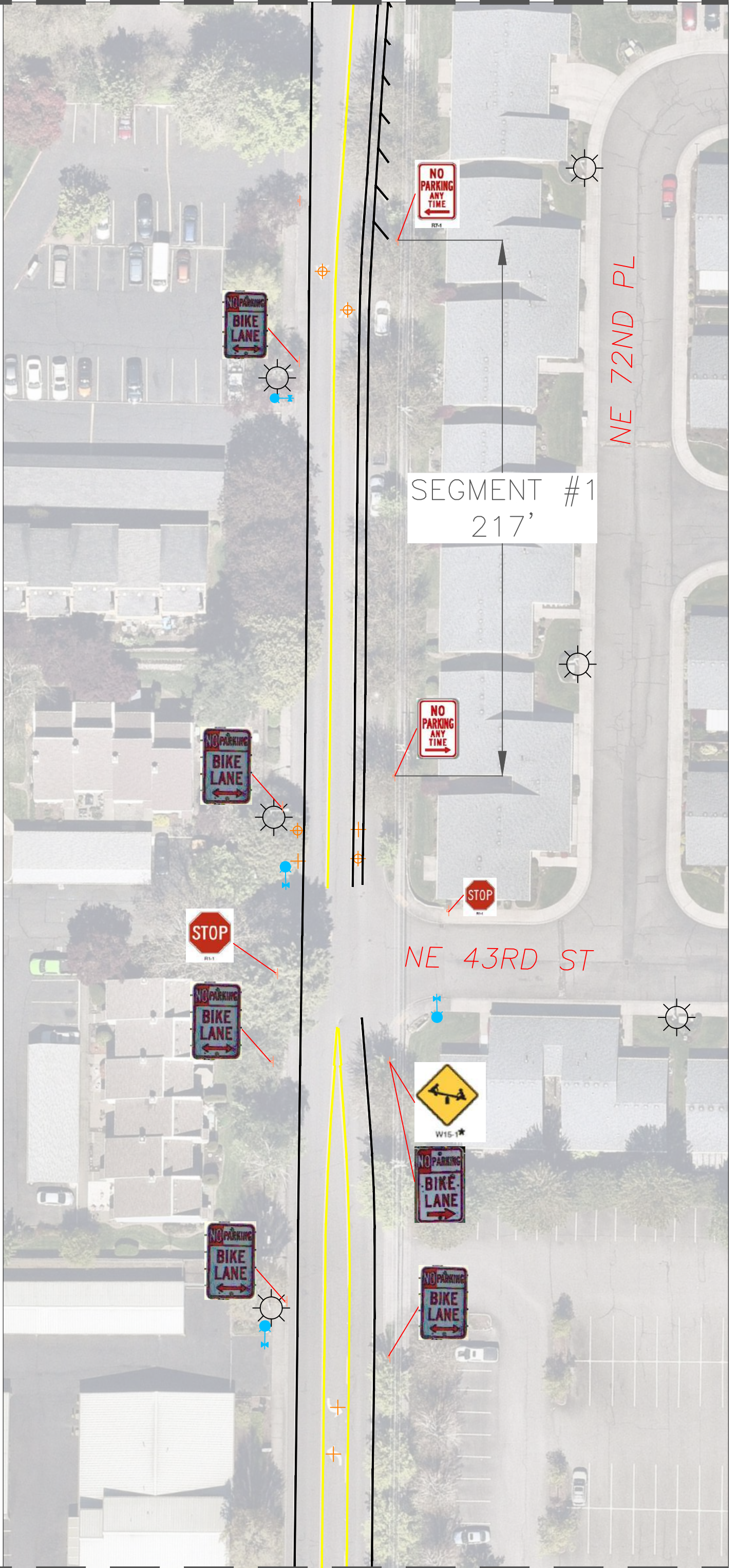
LEGEND:

-  /  LUMINAIRE
-  /  HYDRANT
-  BIKE SYMBOL PAVEMENT MARKING
-  ARROW PAVEMENT MARKING
-  SPEED BUMP PAVEMENT MARKING










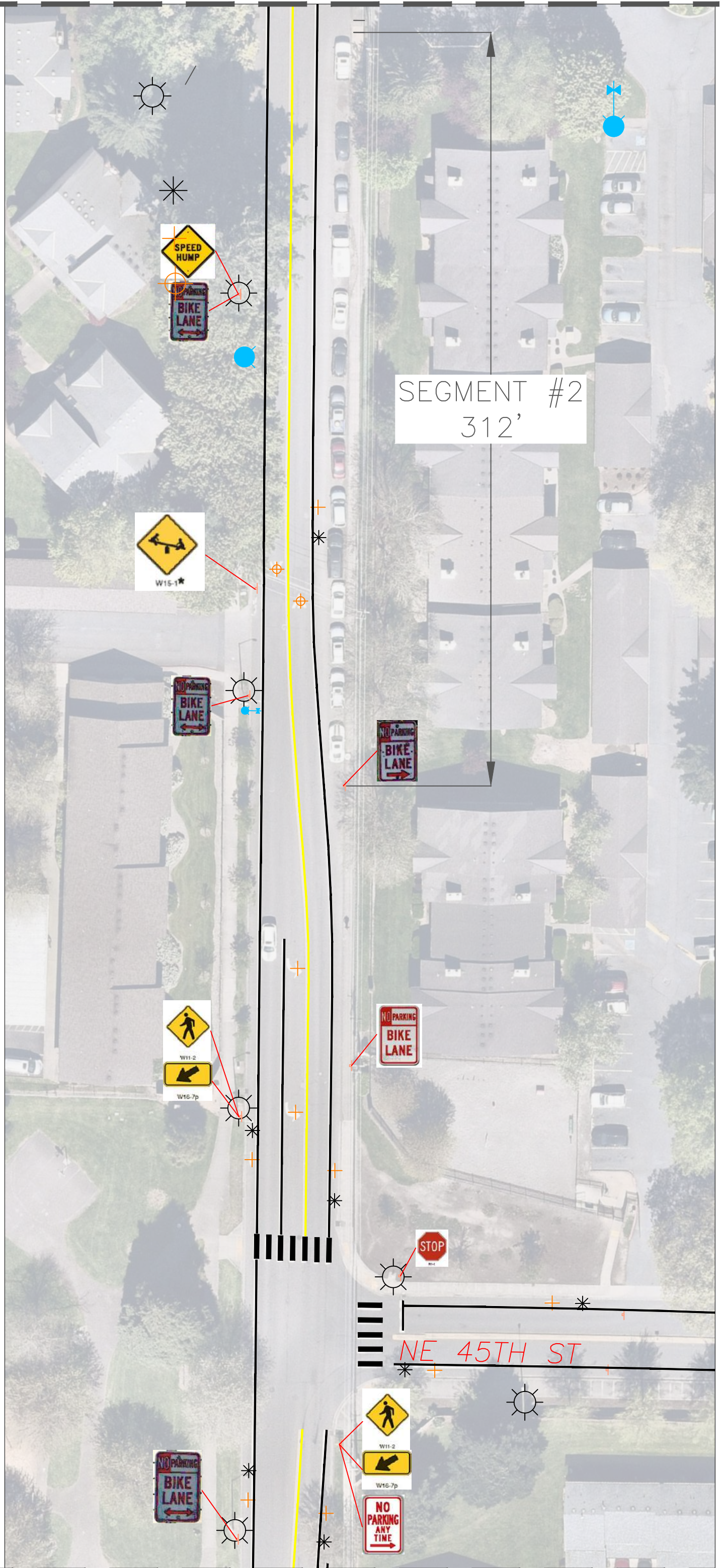
LEGEND:

-  /  LUMINAIRE
-  /  HYDRANT
-  BIKE SYMBOL PAVEMENT MARKING
-  ARROW PAVEMENT MARKING
-  SPEED BUMP PAVEMENT MARKING



LEGEND:

-  LUMINAIRE
-  /  HYDRANT
-  BIKE SYMBOL
-  PAVEMENT MARKING
-  ARROW PAVEMENT MARKING
-  SPEED BUMP PAVEMENT MARKING



SEGMENT #2  
312'

NE 45TH ST

LEGEND:

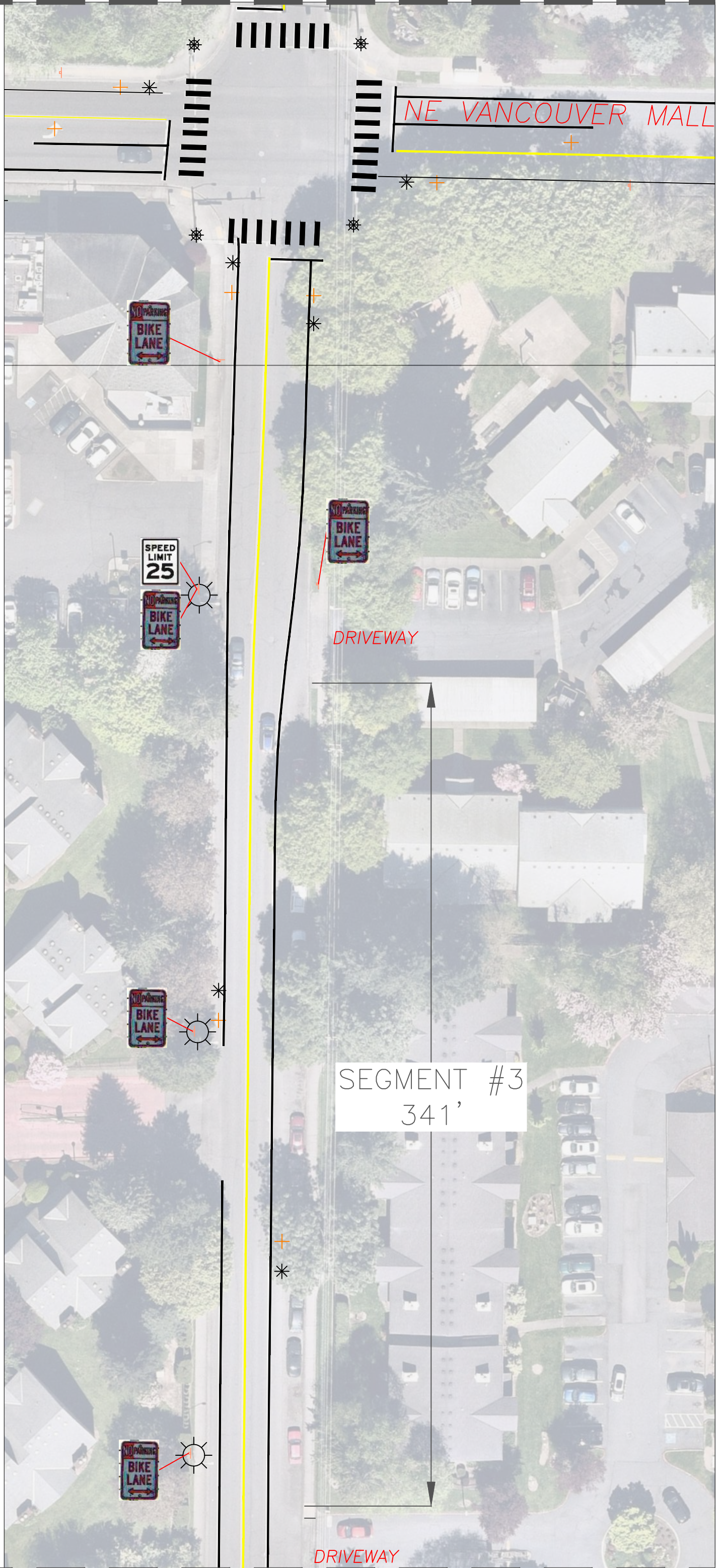
LUMINAIRE

HYDRANT

BIKE SYMBOL PAVEMENT MARKING

ARROW PAVEMENT MARKING

SPEED BUMP PAVEMENT MARKING



NE VANCOUVER MALL

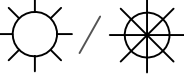








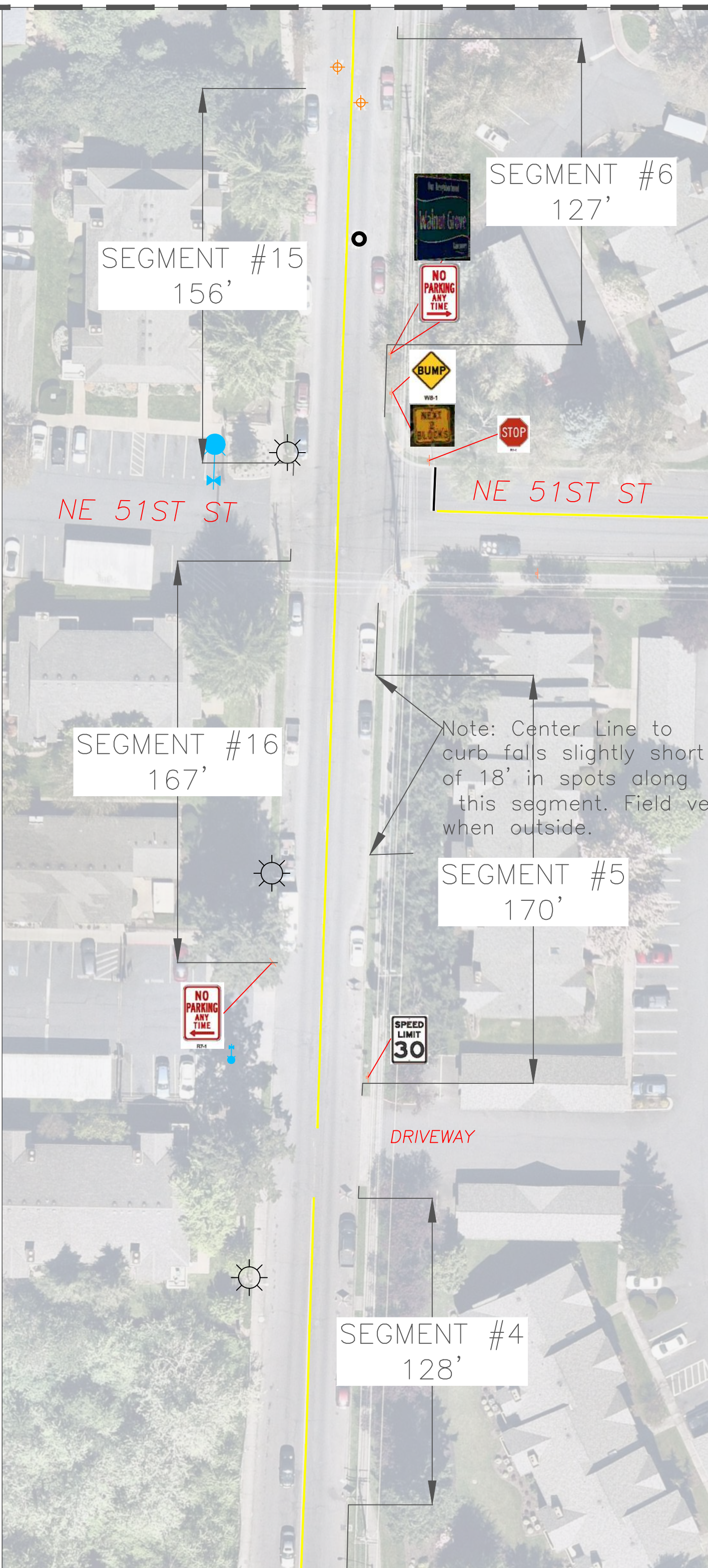
DRIVEWAY

SEGMENT #3  
341'

DRIVEWAY

LEGEND:

-  /  LUMINAIRE
-  /  HYDRANT
-  BIKE SYMBOL PAVEMENT MARKING
-  ARROW PAVEMENT MARKING
-  SPEED BUMP PAVEMENT MARKING



SEGMENT #15  
156'

SEGMENT #6  
127'

NE 51ST ST

NE 51ST ST

SEGMENT #16  
167'

SEGMENT #5  
170'

Note: Center Line to curb falls slightly short of 18' in spots along this segment. Field verify when outside.

SEGMENT #4  
128'

DRIVEWAY

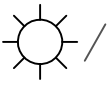
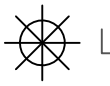




SPEED LIMIT  
30

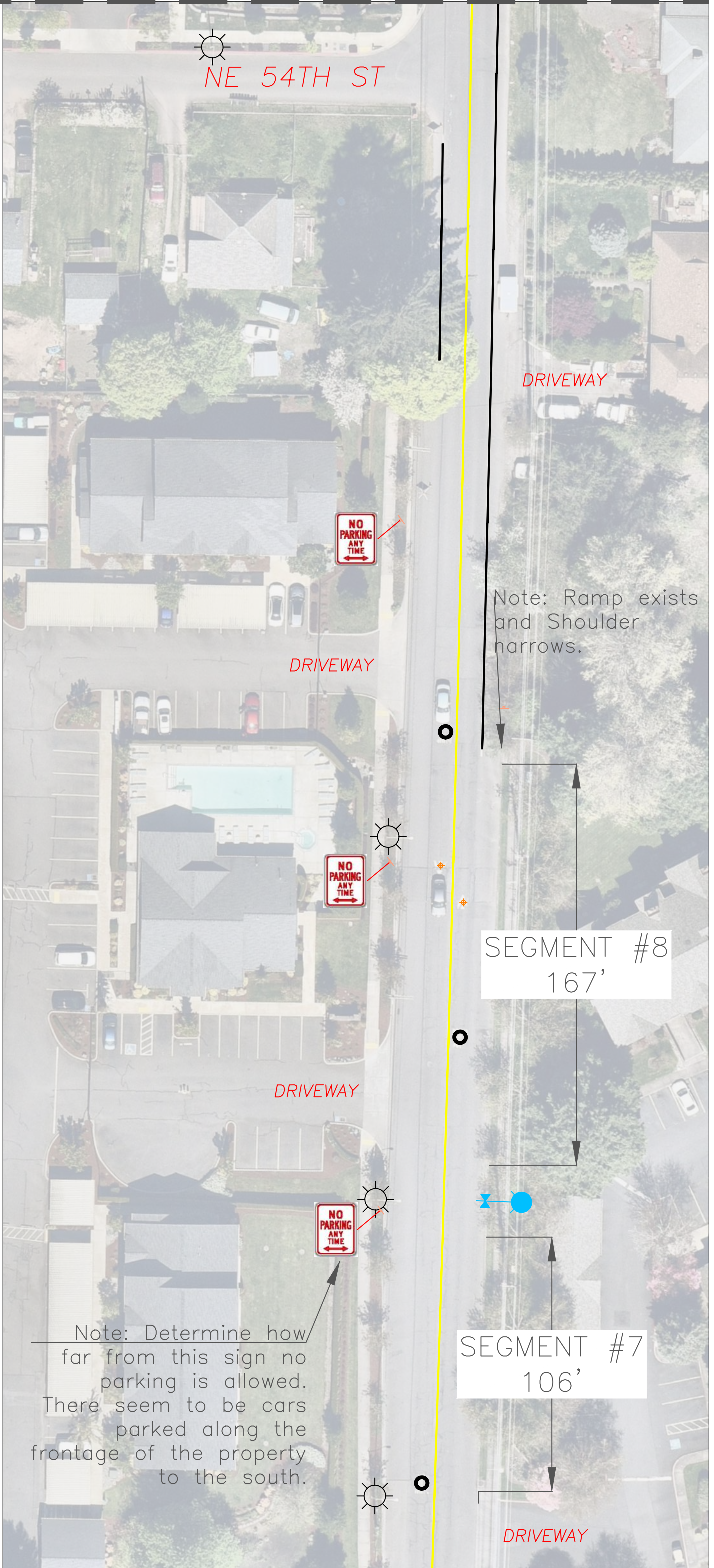
NO PARKING  
ANY TIME

BUMP

STOP

LEGEND:

-  /  LUMINAIRE
-  /  HYDRANT
-  BIKE SYMBOL PAVEMENT MARKING
-  ARROW PAVEMENT MARKING
-  SPEED BUMP PAVEMENT MARKING



NE 54TH ST

DRIVEWAY

NO PARKING ANY TIME

DRIVEWAY

NO PARKING ANY TIME

DRIVEWAY

Note: Ramp exists and Shoulder narrows.

SEGMENT #8  
167'

SEGMENT #7  
106'

Note: Determine how far from this sign no parking is allowed. There seem to be cars parked along the frontage of the property to the south.

DRIVEWAY

LEGEND:



LUMINAIRE



HYDRANT



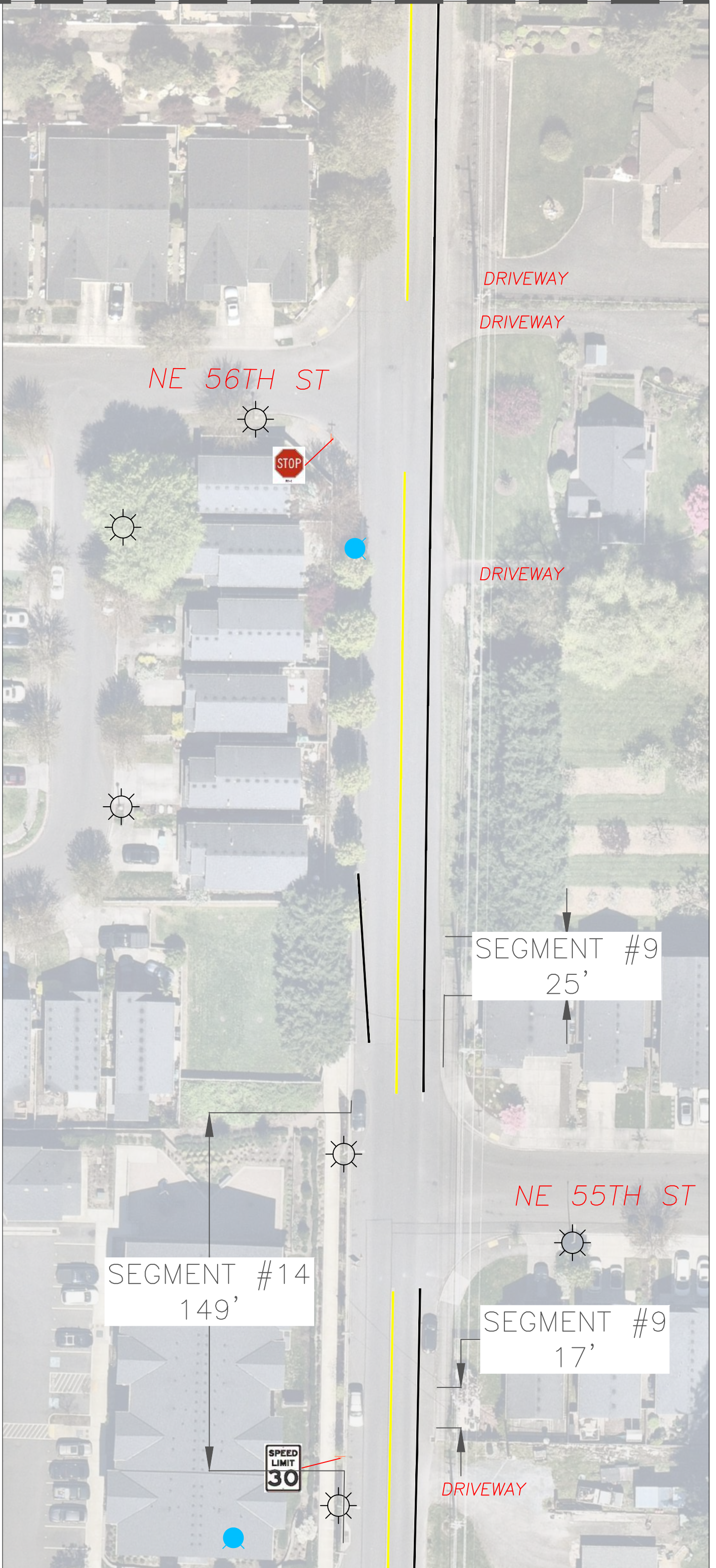
BIKE SYMBOL PAVEMENT MARKING



ARROW PAVEMENT MARKING



SPEED BUMP PAVEMENT MARKING



NE 56TH ST

DRIVEWAY

DRIVEWAY

DRIVEWAY

SEGMENT #9  
25'







NE 55TH ST

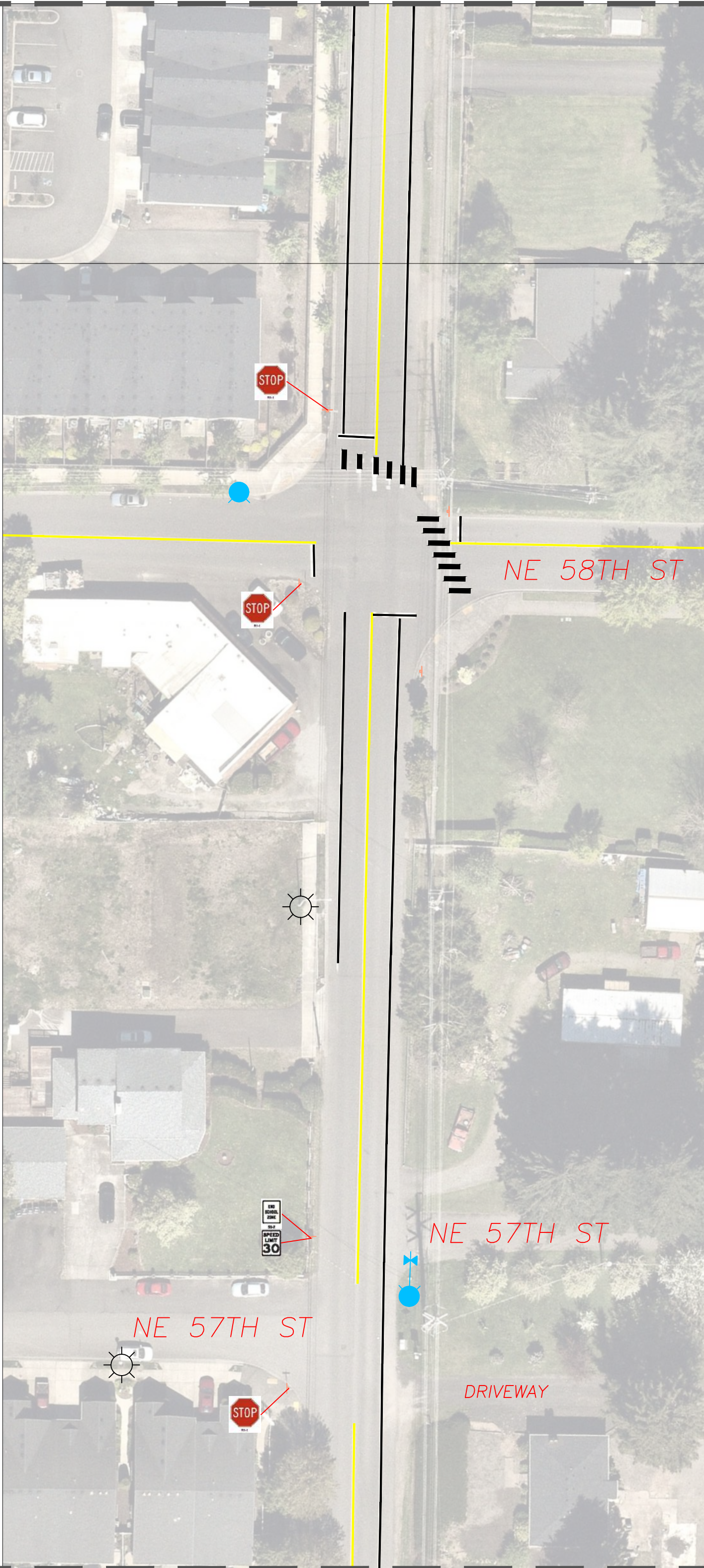
SEGMENT #14  
149'

SEGMENT #9  
17'

DRIVEWAY

LEGEND:

-  /  LUMINAIRE
-  /  HYDRANT
-  BIKE SYMBOL PAVEMENT MARKING
-  ARROW PAVEMENT MARKING
-  SPEED BUMP PAVEMENT MARKING



LEGEND:

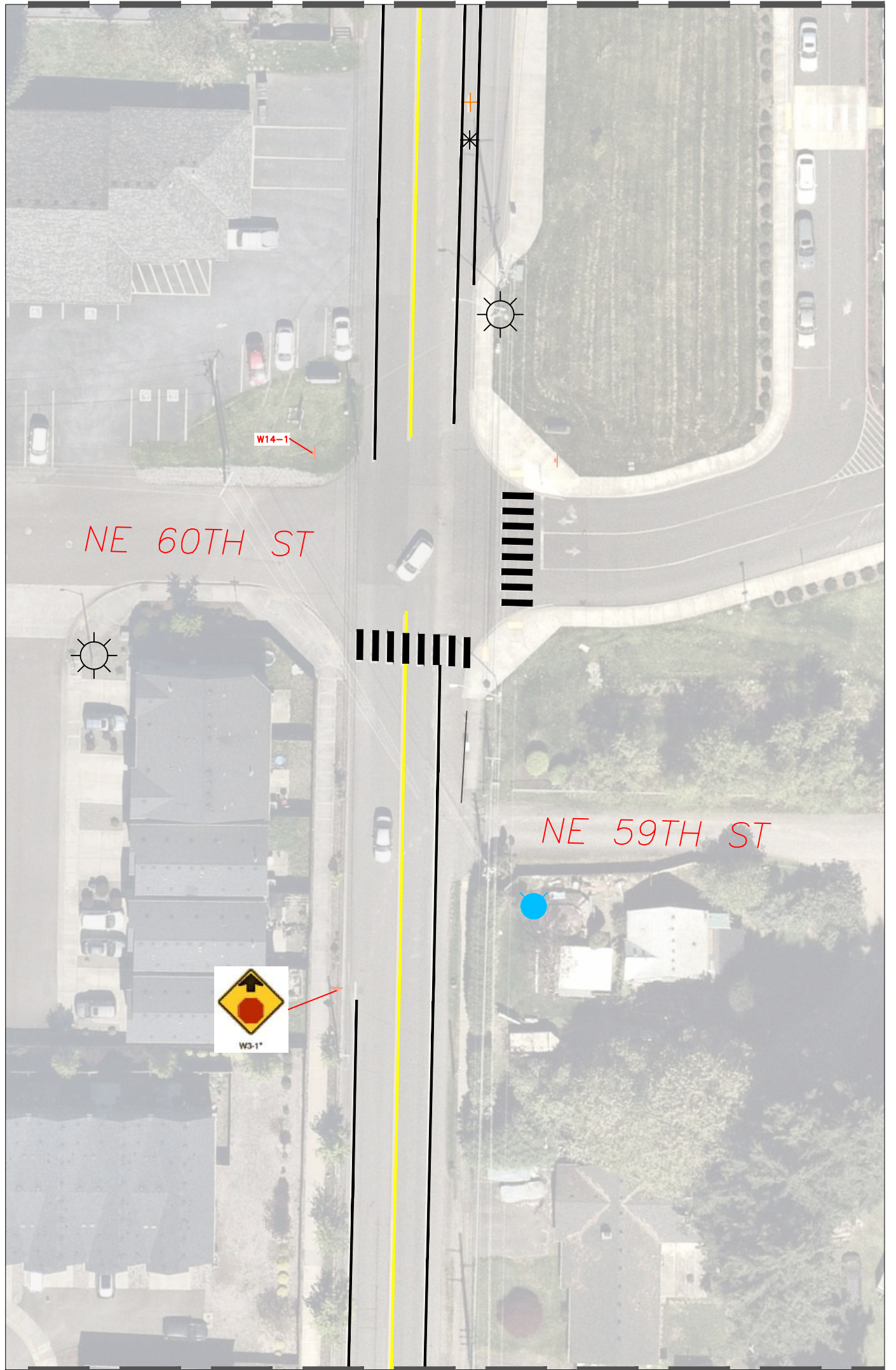
 /  LUMINAIRE

 /  HYDRANT

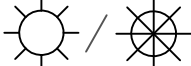






 BIKE SYMBOL  
PAVEMENT MARKING

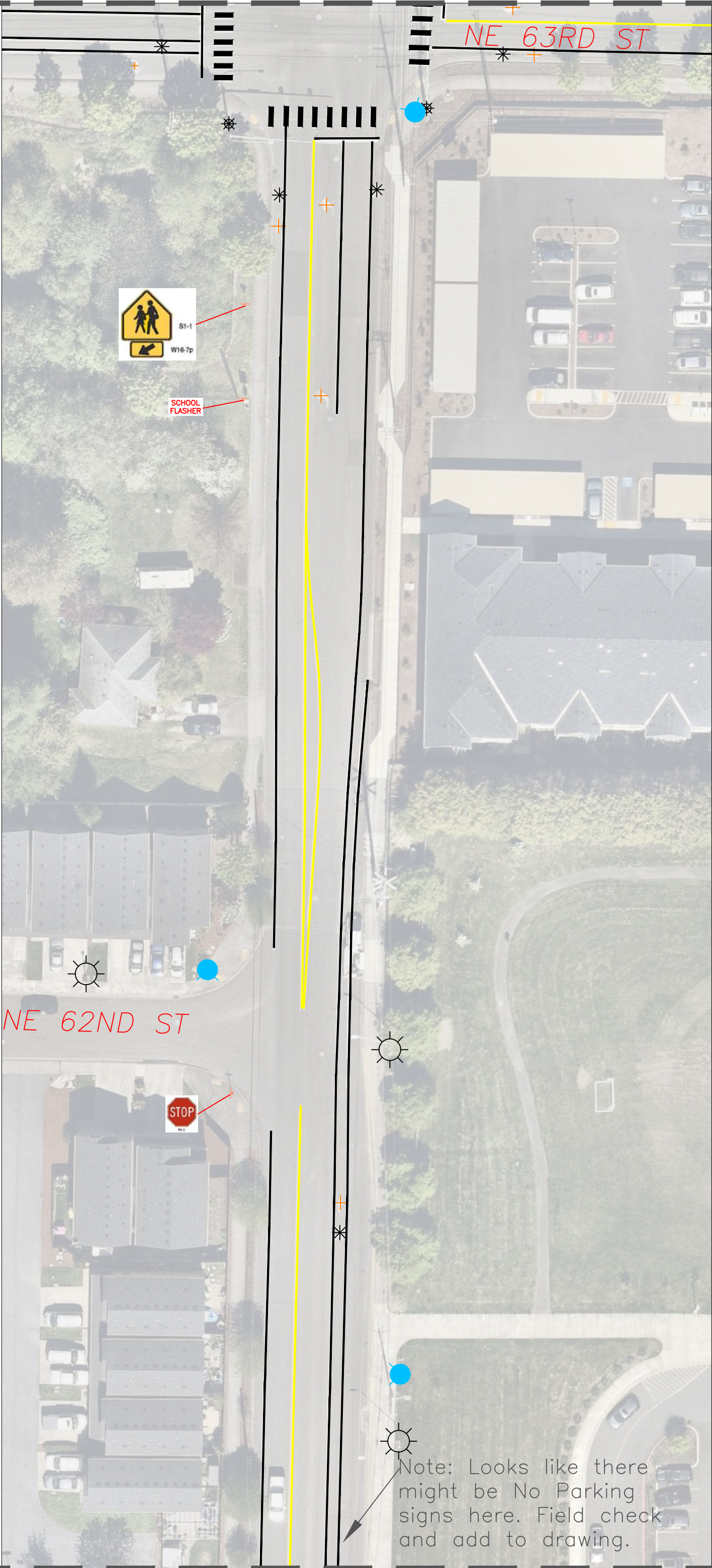
 ARROW PAVEMENT  
MARKING

 SPEED BUMP  
PAVEMENT MARKING



LEGEND:

-  /  LUMINAIRE
-  /  HYDRANT
-  BIKE SYMBOL PAVEMENT MARKING
-  ARROW PAVEMENT MARKING
-  SPEED BUMP PAVEMENT MARKING



S1-1  
W16-7p  
SCHOOL FLASHER

STOP

Note: Looks like there might be No Parking signs here. Field check and add to drawing.

LEGEND:

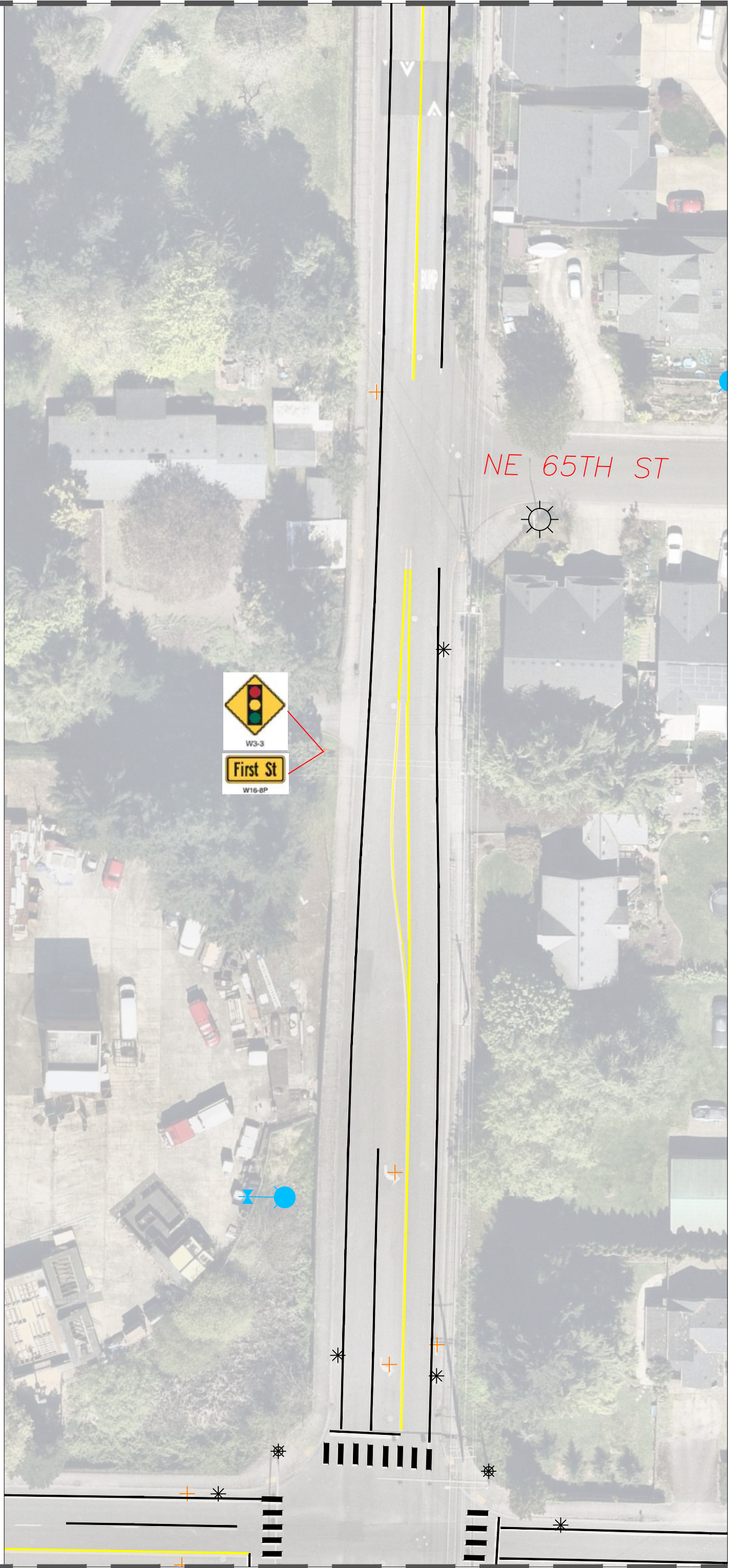
 /  LUMINAIRE

 /  HYDRANT

 BIKE SYMBOL  
PAVEMENT MARKING

 ARROW PAVEMENT  
MARKING








 SPEED BUMP  
PAVEMENT MARKING

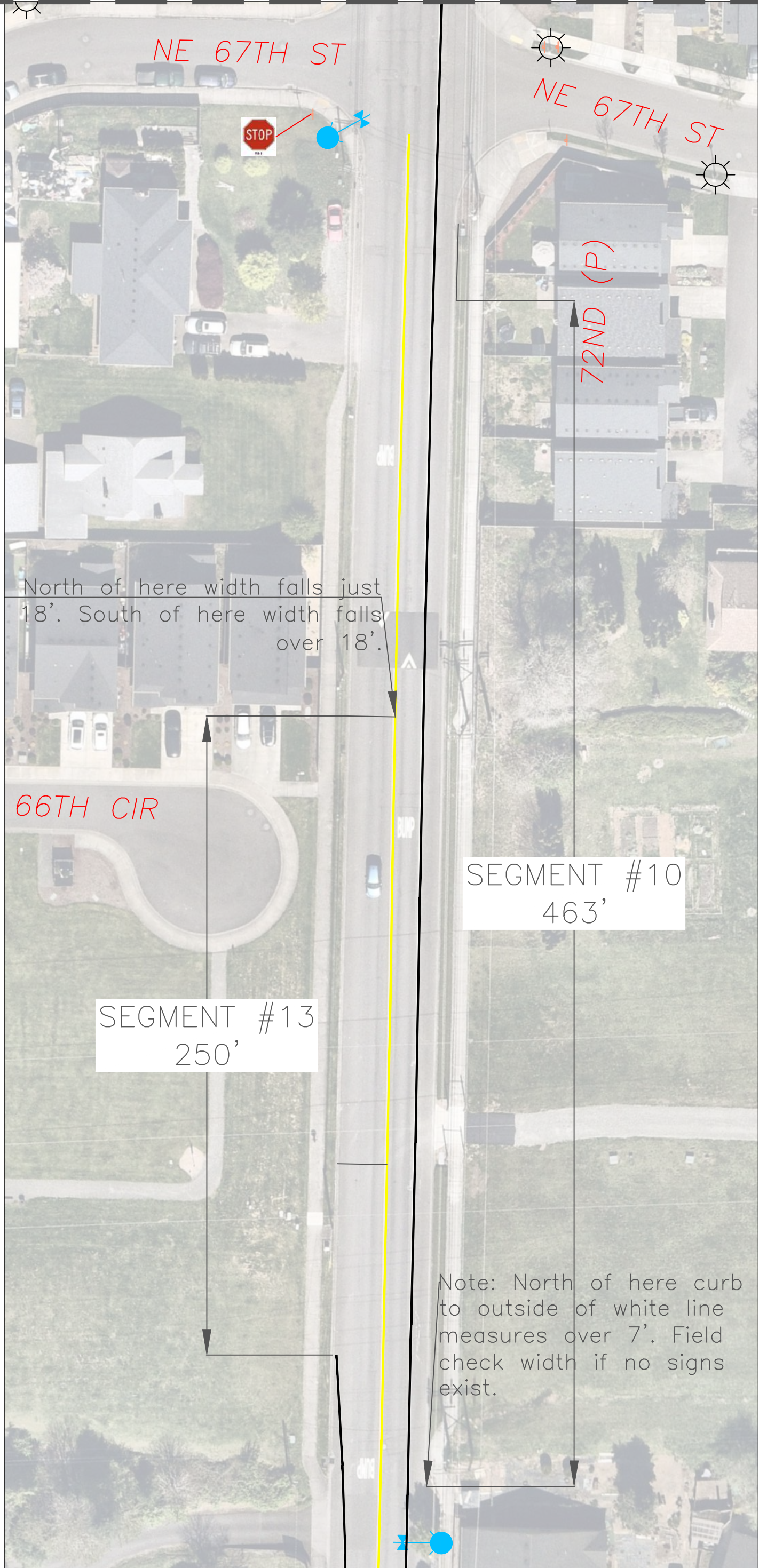


NE 65TH ST



LEGEND:

-  /  LUMINAIRE
-  /  HYDRANT
-  BIKE SYMBOL PAVEMENT MARKING
-  ARROW PAVEMENT MARKING
-  SPEED BUMP PAVEMENT MARKING



NE 67TH ST

NE 67TH ST

STOP

72ND (P)

North of here width falls just 18'. South of here width falls over 18'.


66TH CIR

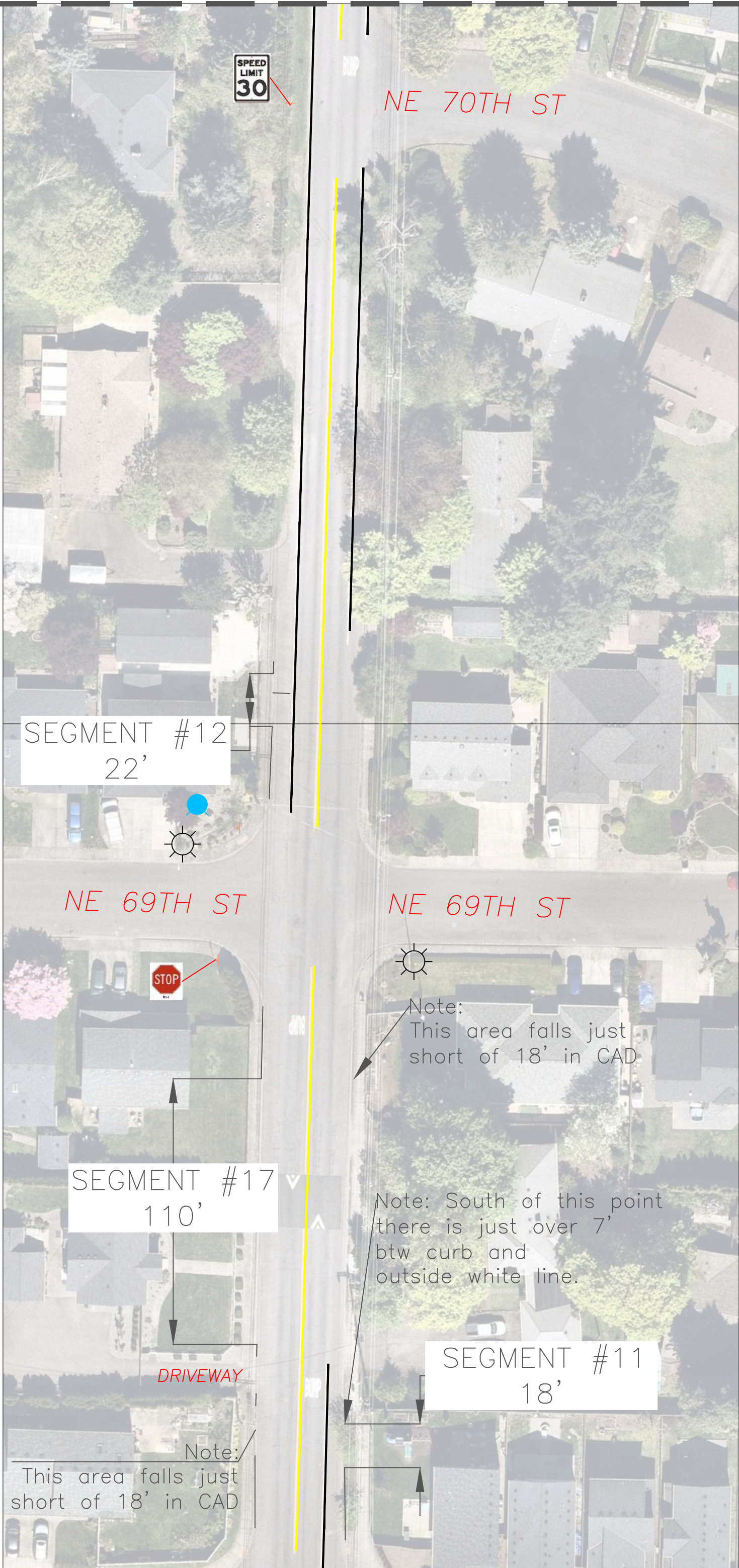
SEGMENT #10  
463'

SEGMENT #13  
250'

Note: North of here curb to outside of white line measures over 7'. Field check width if no signs exist.

LEGEND:

-  /  LUMINAIRE
-  /  HYDRANT
-  BIKE SYMBOL PAVEMENT MARKING
-  ARROW PAVEMENT MARKING
-  SPEED BUMP PAVEMENT MARKING



SPEED LIMIT 30

NE 70TH ST

SEGMENT #12  
22'

NE 69TH ST

NE 69TH ST

STOP

Note:  
This area falls just short of 18' in CAD

SEGMENT #17  
110'

Note: South of this point there is just over 7' btw curb and outside white line.

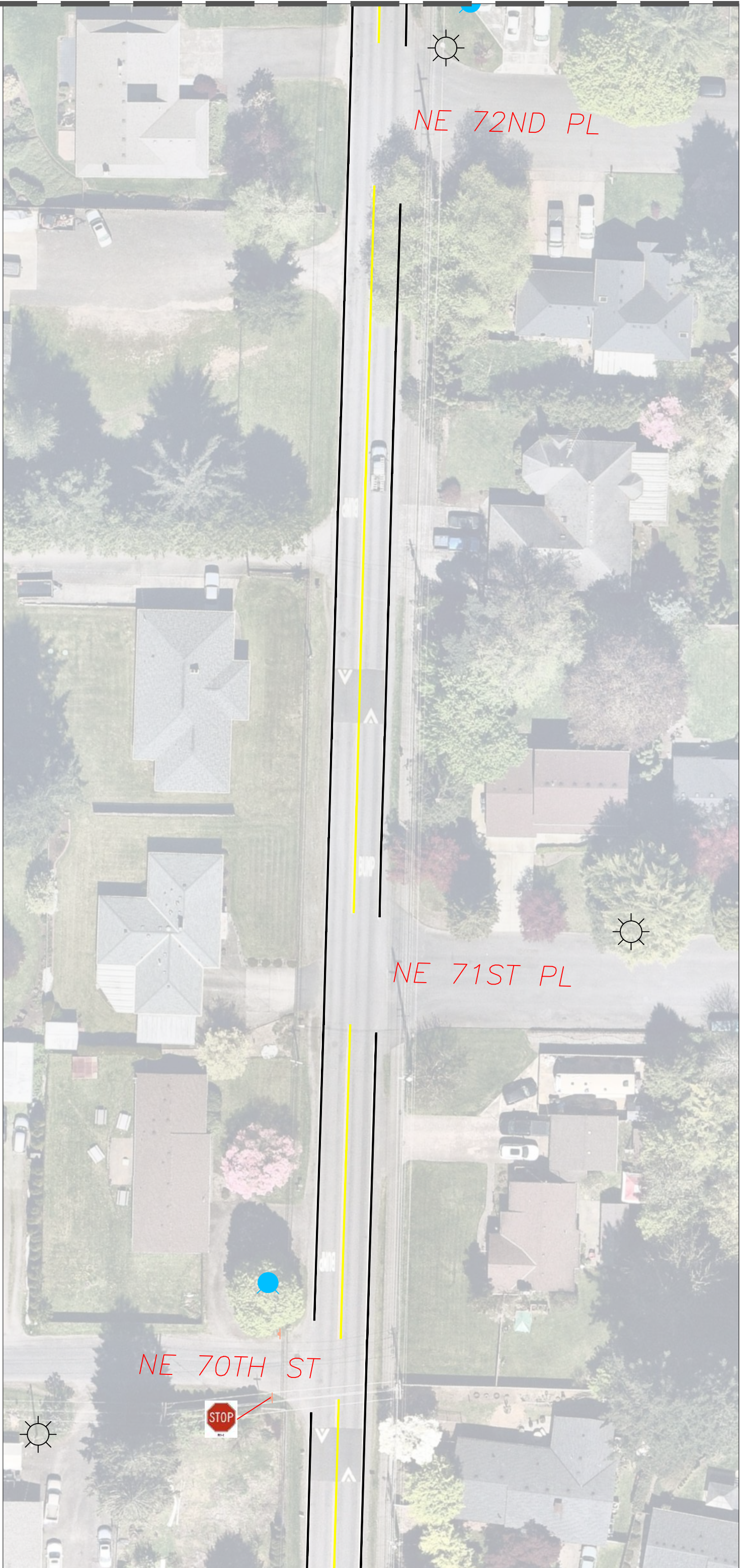
DRIVEWAY

SEGMENT #11  
18'

Note:  
This area falls just short of 18' in CAD

LEGEND:

-  /  LUMINAIRE
-  /  HYDRANT
-  BIKE SYMBOL PAVEMENT MARKING
-  ARROW PAVEMENT MARKING
-  SPEED BUMP PAVEMENT MARKING



LEGEND:

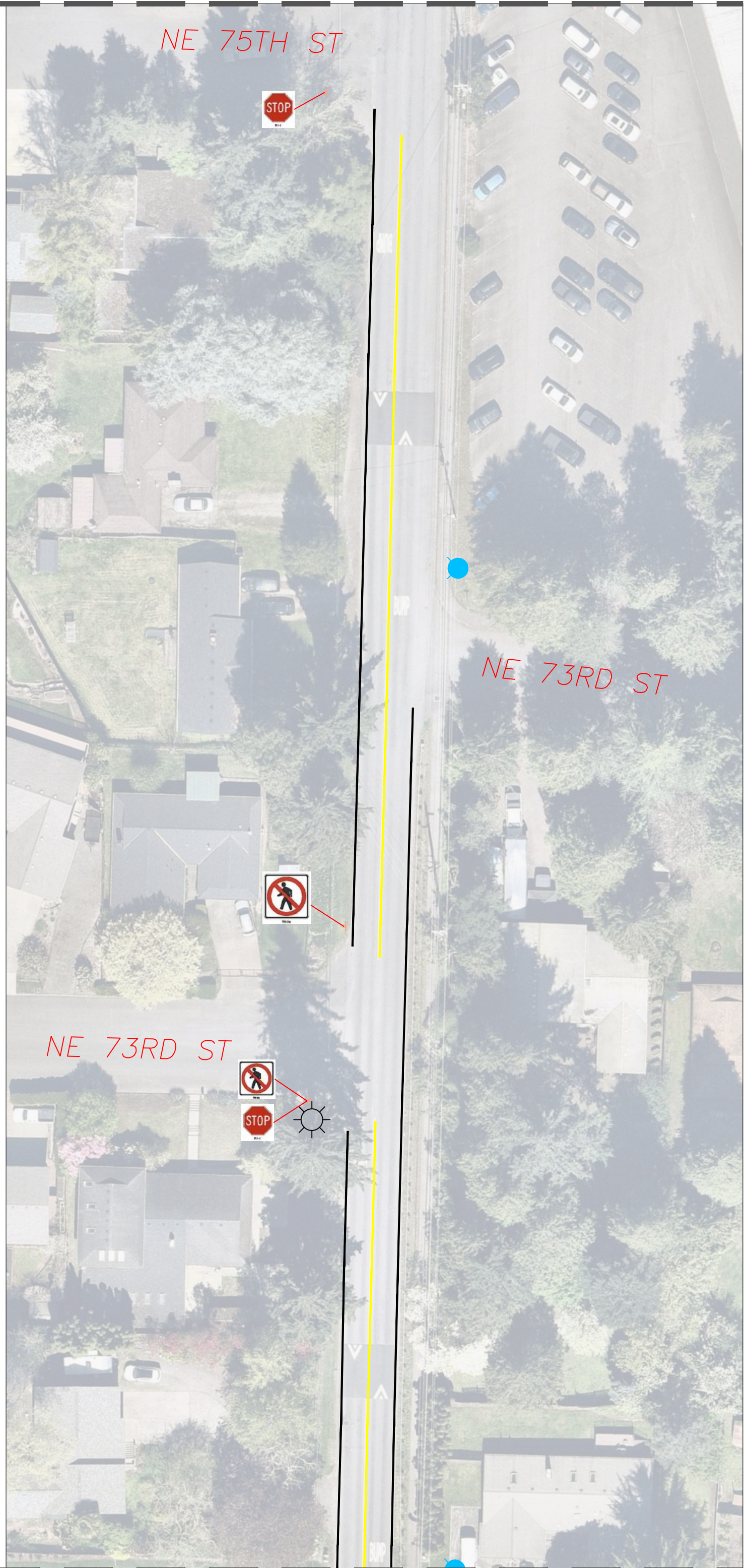
 LUMINAIRE

 HYDRANT








 BIKE SYMBOL PAVEMENT MARKING

 ARROW PAVEMENT MARKING

 SPEED BUMP PAVEMENT MARKING



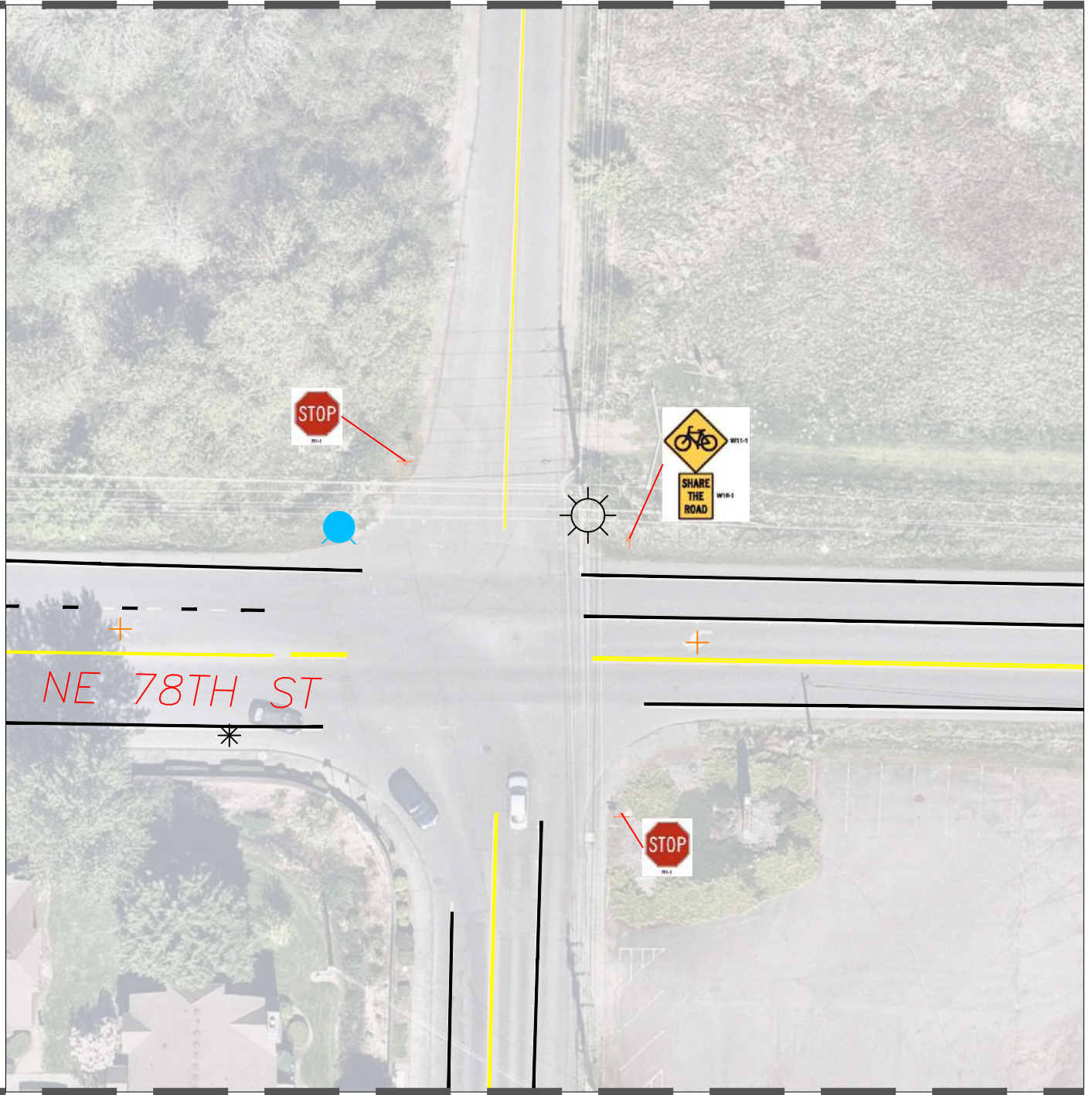
LEGEND:

-  /  LUMINAIRE
-  /  HYDRANT
-  BIKE SYMBOL PAVEMENT MARKING
-  ARROW PAVEMENT MARKING
-  SPEED BUMP PAVEMENT MARKING



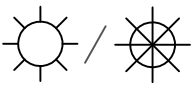




Note: Are there any other no parking sign on this block?

MATCH LINE 17



MATCH LINE 16

LEGEND:

	LUMINAIRE
	HYDRANT
	BIKE SYMBOL PAVEMENT MARKING
	ARROW PAVEMENT MARKING
	SPEED BUMP PAVEMENT MARKING

