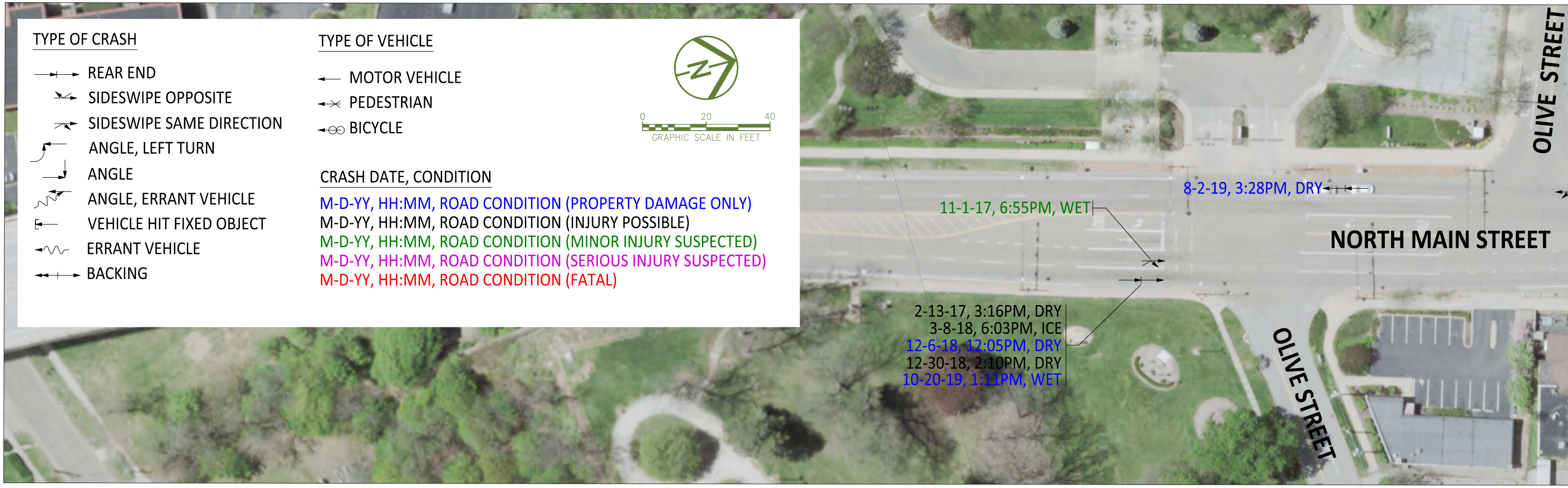
TYPE OF CRASH
REAR END
SIDESWIPE OPPOSITE
SIDESWIPE SAME DIRECTION
ANGLE, LEFT TURN
ANGLE
ANGLE, ERRANT VEHICLE
VEHICLE HIT FIXED OBJECT
ERRANT VEHICLE
BACKING
TYPE OF VEHICLE
MOTOR VEHICLE
PEDESTRIAN
BICYCLE
CRASH DATE, CONDITION
M-D-YY, HH:MM, ROAD CONDITION (PROPERTY DAMAGE ONLY)
M-D-YY, HH:MM, ROAD CONDITION (INJURY POSSIBLE)
M-D-YY, HH:MM, ROAD CONDITION (MINOR INJURY SUSPECTED)
M-D-YY, HH:MM, ROAD CONDITION (SERIOUS INJURY SUSPECTED)
M-D-YY, HH:MM, ROAD CONDITION (FATAL)
N
0
20
40
GRAPHIC SCALE IN FEET
OLIVE STREET
8-2-19, 3:28PM, DRY
11-1-17, 6:55PM, WET
NORTH MAIN STREET
2-13-17, 3:16PM, DRY
3-8-18, 6:03PM, ICE
12-6-18, 12:05PM, DRY
12-30-18, 2:10PM, DRY
10-20-19, 1:11PM, WET
OLIVE STREET

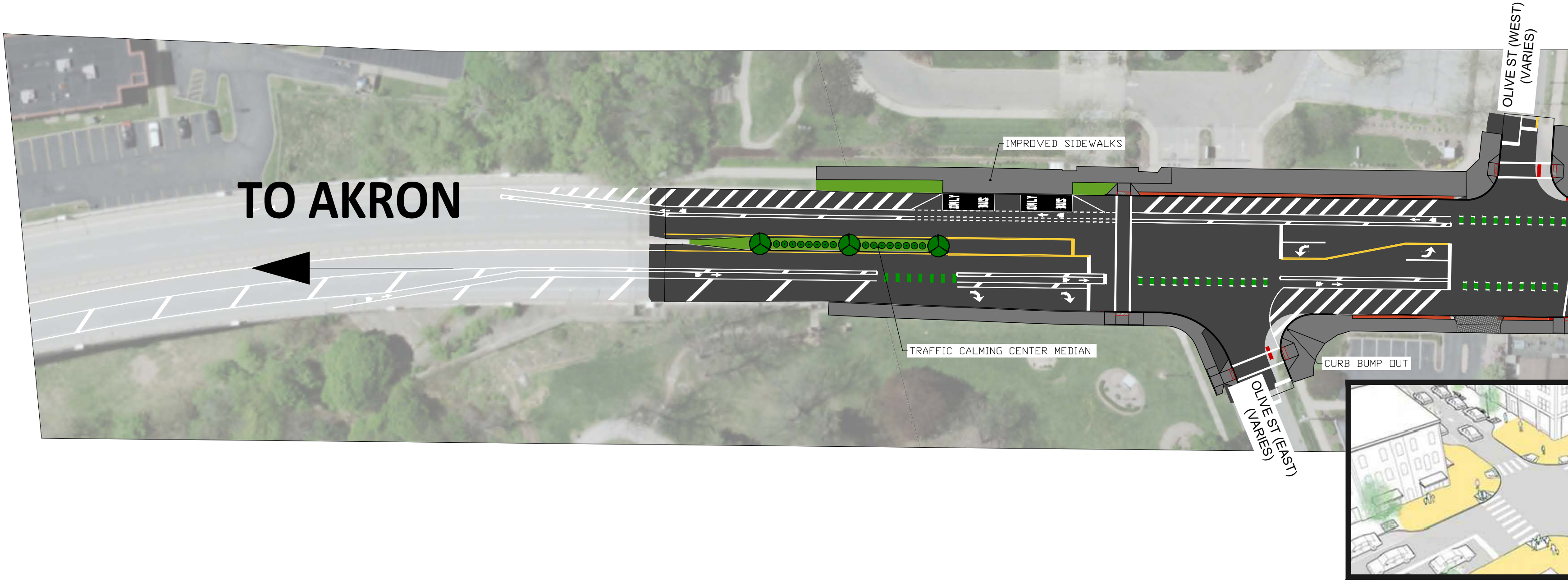
OLIVE ST (WEST) (VARIES)
TO AKRON
IMPROVED SIDEWALKS
ONLY BUS
ONLY BUS
TRAFFIC CALMING CENTER MEDIAN
CURB BUMP OUT
OLIVE ST (EAST) (VARIES)

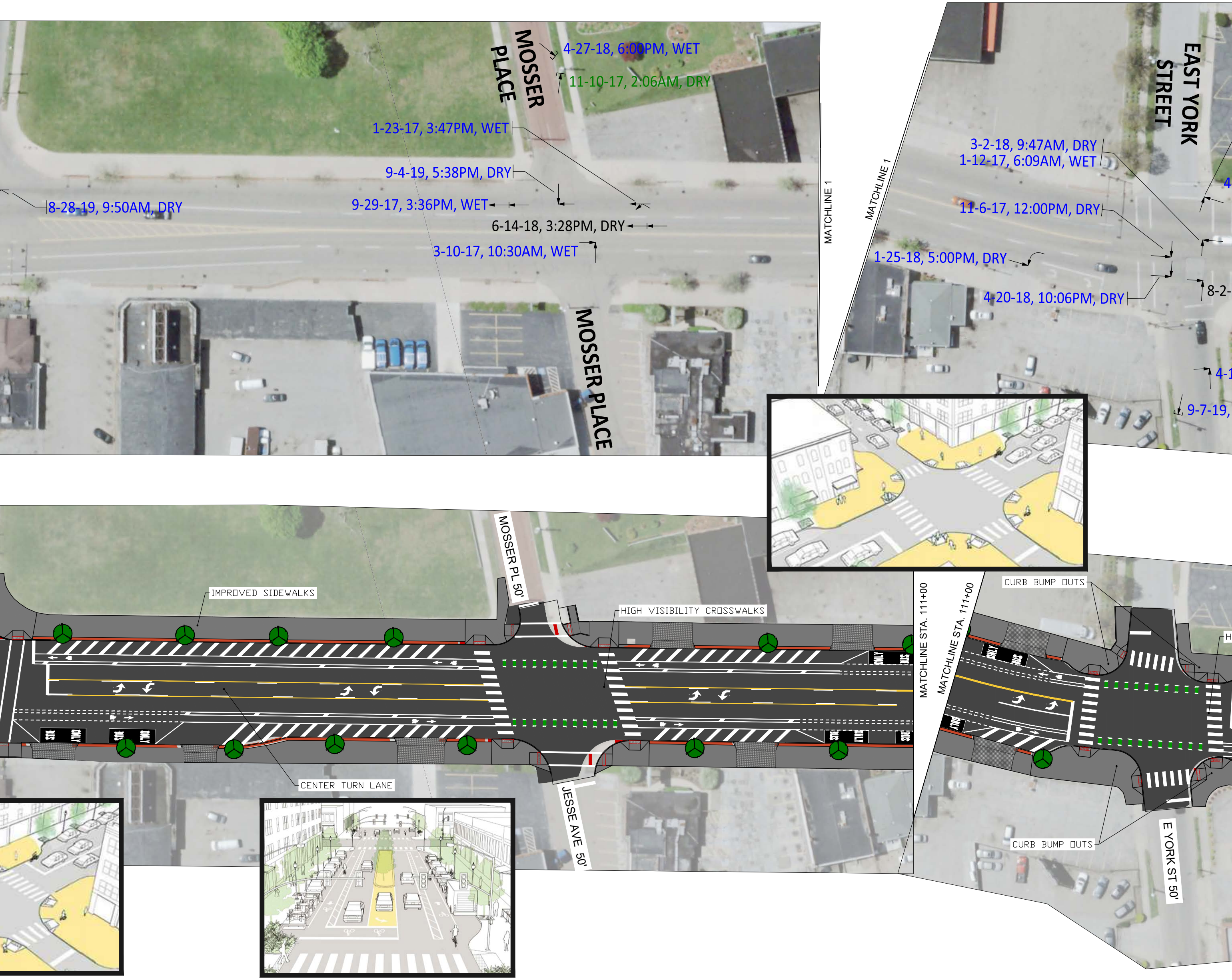
MOSSER PLACE
4-27-18, 6:00PM, WET
11-10-17, 2:06AM, DRY
1-23-17, 3:47PM, WET
9-4-19, 5:38PM, DRY
8-28-19, 9:50AM, DRY
9-29-17, 3:36PM, WET
6-14-18, 3:28PM, DRY
3-10-17, 10:30AM, WET
MOSSER PLACE
MATCHLINE 1
MATCHLINE 1
EAST YORK STREET
3-2-18, 9:47AM, DRY
1-12-17, 6:09AM, WET
4-
11-6-17, 12:00PM, DRY
1-25-18, 5:00PM, DRY
4-20-18, 10:06PM, DRY
8-2-
4-1
9-7-19,
IMPROVED SIDEWALKS
MOSSER PL 50'
HIGH VISIBILITY CROSSWALKS
MATCHLINE STA. 111+00
MATCHLINE STA. 111+00
CURB BUMP OUTS
H
CENTER TURN LANE
JESSE AVE 50'
CURB BUMP OUTS
E YORK ST 50'

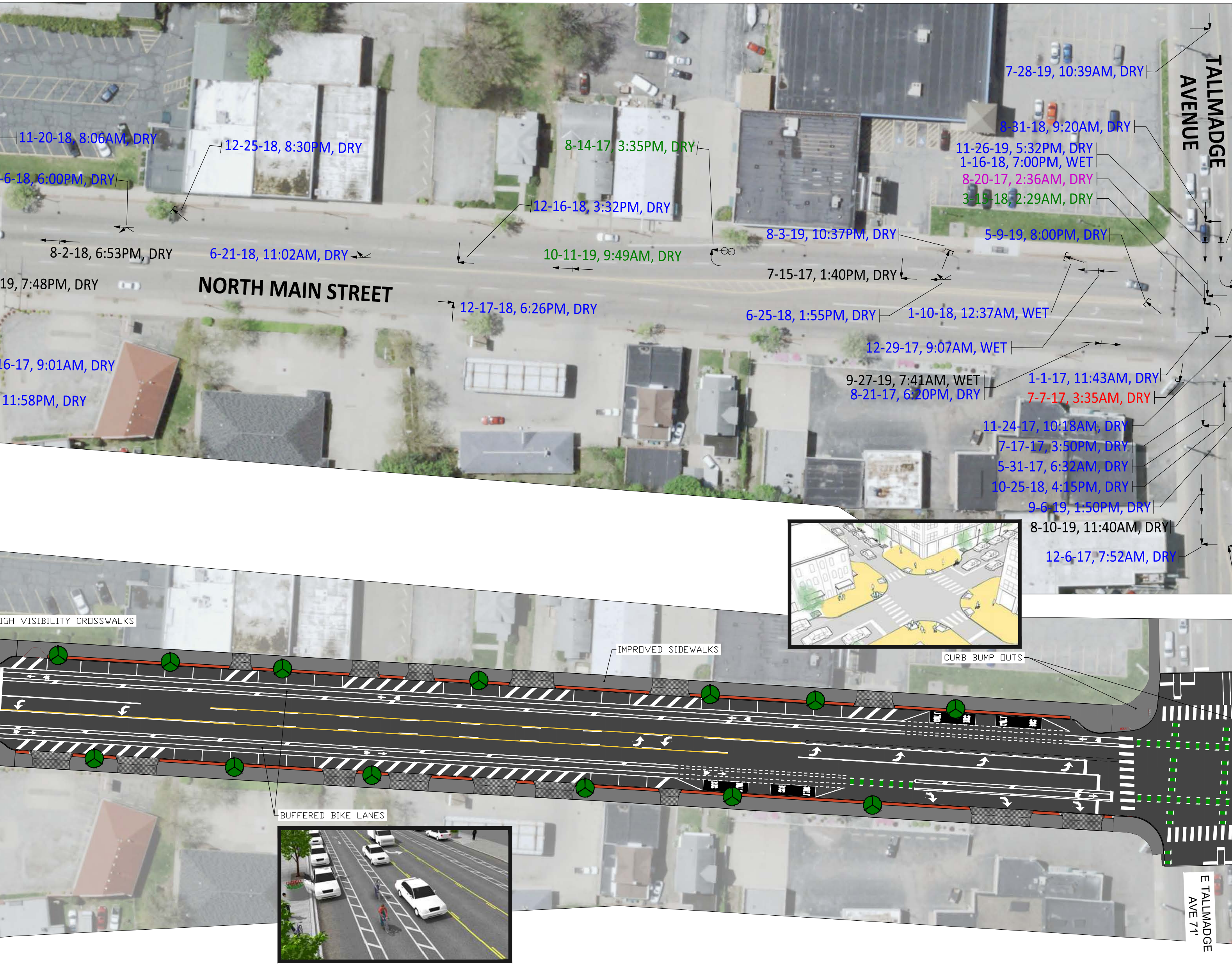
11-20-18, 8:06AM, DRY
12-25-18, 8:30PM, DRY
8-14-17, 3:35PM, DRY
7-28-19, 10:39AM, DRY
TALLMADGE AVENUE
8-31-18, 9:20AM, DRY
11-26-19, 5:32PM, DRY
1-16-18, 7:00PM, WET
8-20-17, 2:36AM, DRY
3-15-18, 2:29AM, DRY
-6-18, 6:00PM, DRY
12-16-18, 3:32PM, DRY
8-3-19, 10:37PM, DRY
5-9-19, 8:00PM, DRY
8-2-18, 6:53PM, DRY
6-21-18, 11:02AM, DRY
10-11-19, 9:49AM, DRY
7-15-17, 1:40PM, DRY
19, 7:48PM, DRY
NORTH MAIN STREET
12-17-18, 6:26PM, DRY
6-25-18, 1:55PM, DRY
1-10-18, 12:37AM, WET
12-29-17, 9:07AM, WET
16-17, 9:01AM, DRY
9-27-19, 7:41AM, WET
8-21-17, 6:20PM, DRY
1-1-17, 11:43AM, DRY
7-7-17, 3:35AM, DRY
11:58PM, DRY
11-24-17, 10:18AM, DRY
7-17-17, 3:50PM, DRY
5-31-17, 6:32AM, DRY
10-25-18, 4:15PM, DRY
9-6-19, 1:50PM, DRY
8-10-19, 11:40AM, DRY
12-6-17, 7:52AM, DRY
IGH VISIBILITY CROSSWALKS
IMPROVED SIDEWALKS
CURB BUMP OUTS
BUFFERED BIKE LANES
E TALLMADGE AVE 71'

TYPE OF CRASH

- REAR END
- SIDESWIPE OPPOSITE
- SIDESWIPE SAME DIRECTION
- ANGLE, LEFT TURN
- ANGLE
- ANGLE, ERRANT VEHICLE
- VEHICLE HIT FIXED OBJECT
- ERRANT VEHICLE
- BACKING

TYPE OF VEHICLE

- MOTOR VEHICLE
- PEDESTRIAN
- BICYCLE

CRASH DATE, CONDITION

M-D-YY, HH:MM, ROAD CONDITION (PROPERTY DAMAGE ONLY)
M-D-YY, HH:MM, ROAD CONDITION (INJURY POSSIBLE)
M-D-YY, HH:MM, ROAD CONDITION (MINOR INJURY SUSPECTED)
M-D-YY, HH:MM, ROAD CONDITION (SERIOUS INJURY SUSPECTED)
M-D-YY, HH:MM, ROAD CONDITION (FATAL)

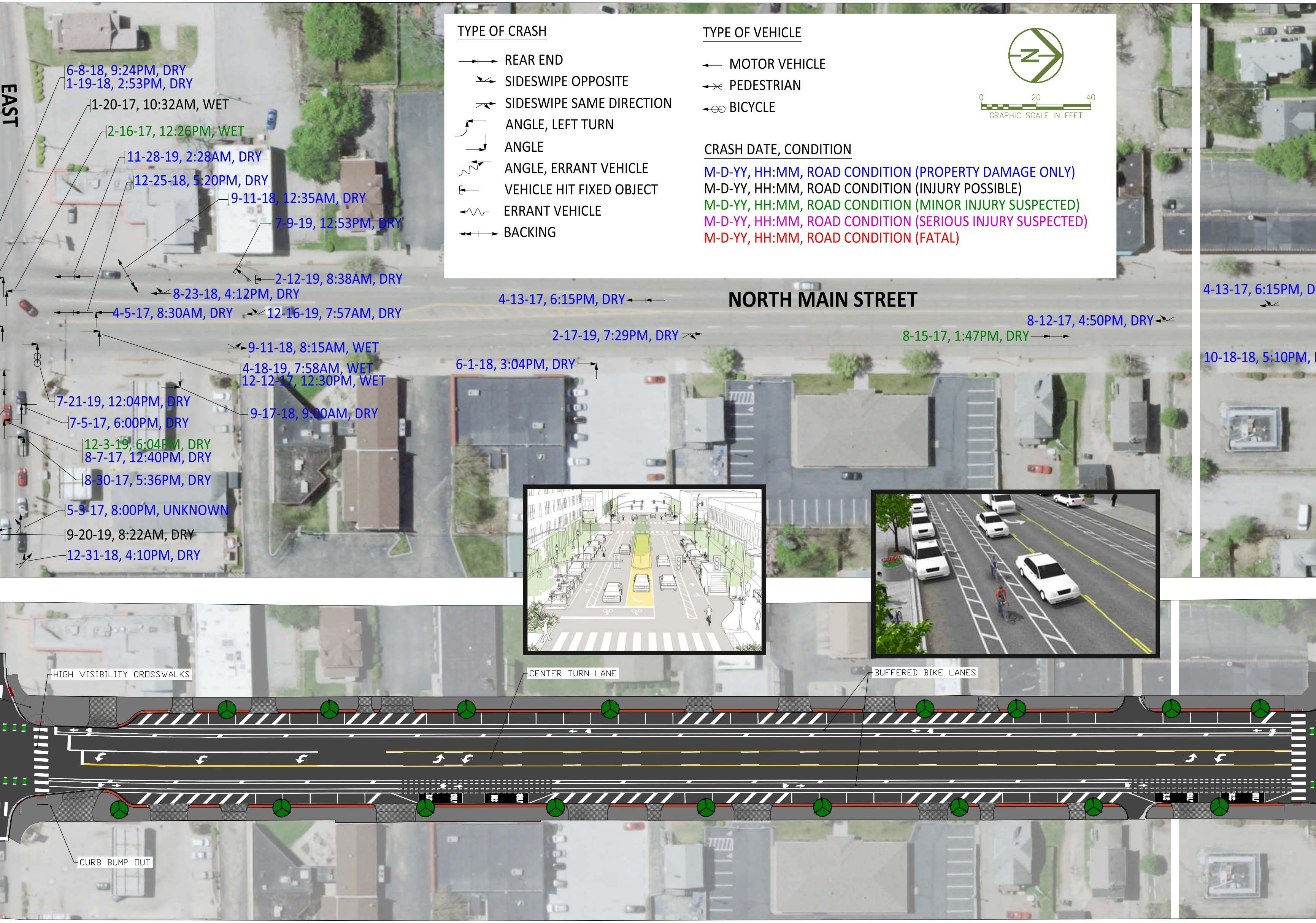
N
0
20
40
GRAPHIC SCALE IN FEET
EAST
NORTH MAIN STREET
6-8-18, 9:24PM, DRY
1-19-18, 2:53PM, DRY
1-20-17, 10:32AM, WET
2-16-17, 12:26PM, WET
11-28-19, 2:28AM, DRY
12-25-18, 5:20PM, DRY
9-11-18, 12:35AM, DRY
7-9-19, 12:53PM, DRY
2-12-19, 8:38AM, DRY
8-23-18, 4:12PM, DRY
4-5-17, 8:30AM, DRY
12-16-19, 7:57AM, DRY
9-11-18, 8:15AM, WET
4-18-19, 7:58AM, WET
12-12-17, 12:30PM, WET
7-21-19, 12:04PM, DRY
7-5-17, 6:00PM, DRY
9-17-18, 9:00AM, DRY
12-3-19, 6:04PM, DRY
8-7-17, 12:40PM, DRY
8-30-17, 5:36PM, DRY
5-3-17, 8:00PM, UNKNOWN
9-20-19, 8:22AM, DRY
12-31-18, 4:10PM, DRY
4-13-17, 6:15PM, DRY
2-17-19, 7:29PM, DRY
6-1-18, 3:04PM, DRY
8-12-17, 4:50PM, DRY
8-15-17, 1:47PM, DRY
4-13-17, 6:15PM, D
10-18-18, 5:10PM, I
HIGH VISIBILITY CROSSWALKS
CENTER TURN LANE
BUFFERED BIKE LANES
CURB BUMP OUT

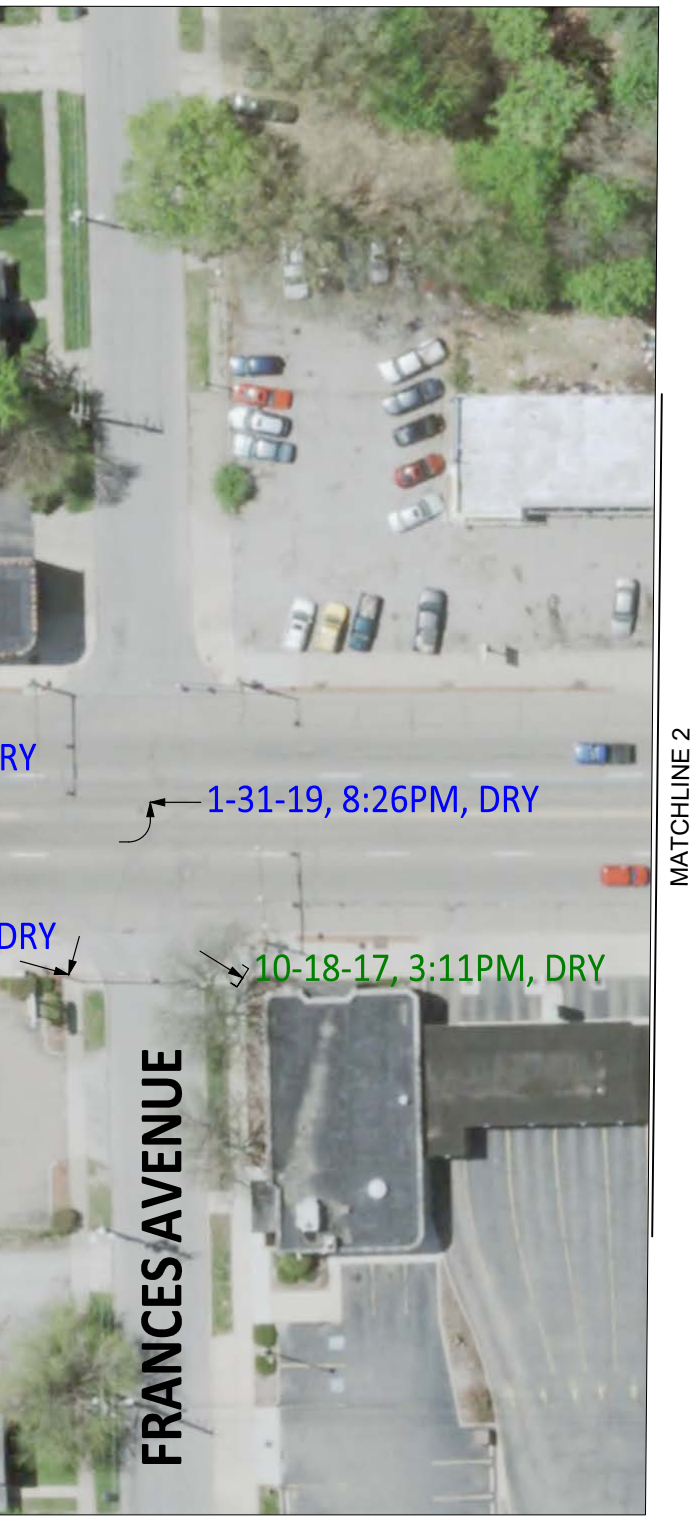
RY
1-31-19, 8:26PM, DRY
DRY
10-18-17, 3:11PM, DRY
FRANCES AVENUE
MATCHLINE 2

TO CUYAHOGA FALLS

→

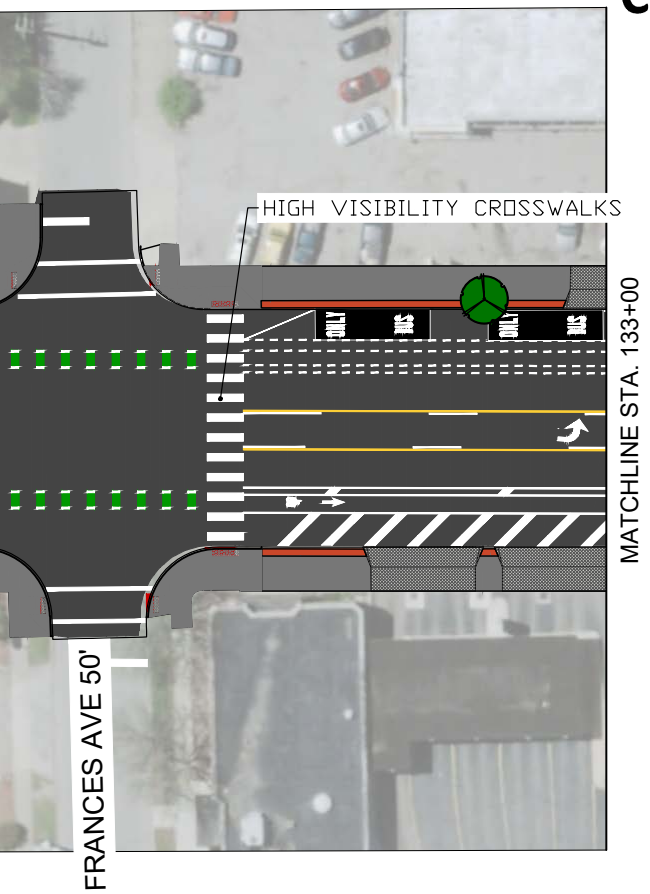
HIGH VISIBILITY CROSSWALKS
BUS
ONLY
MATCHLINE STA. 133+00
FRANCES AVE 50'

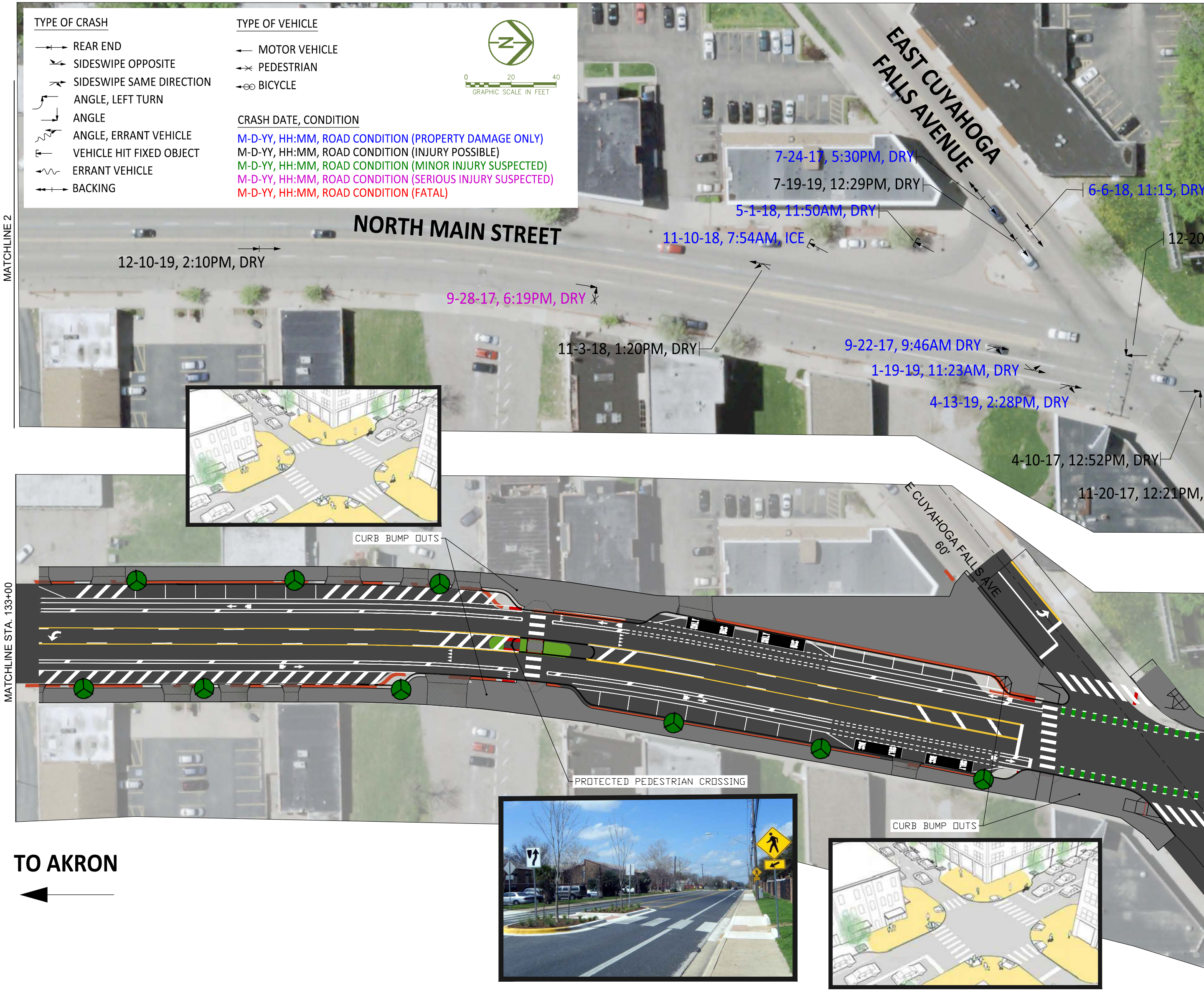
TYPE OF CRASH
REAR END
SIDESWIPE OPPOSITE
SIDESWIPE SAME DIRECTION
ANGLE, LEFT TURN
ANGLE
ANGLE, ERRANT VEHICLE
VEHICLE HIT FIXED OBJECT
ERRANT VEHICLE
BACKING
TYPE OF VEHICLE
MOTOR VEHICLE
PEDESTRIAN
BICYCLE
CRASH DATE, CONDITION
M-D-YY, HH:MM, ROAD CONDITION (PROPERTY DAMAGE ONLY)
M-D-YY, HH:MM, ROAD CONDITION (INJURY POSSIBLE)
M-D-YY, HH:MM, ROAD CONDITION (MINOR INJURY SUSPECTED)
M-D-YY, HH:MM, ROAD CONDITION (SERIOUS INJURY SUSPECTED)
M-D-YY, HH:MM, ROAD CONDITION (FATAL)
N
0
20
40
GRAPHIC SCALE IN FEET
MATCHLINE 2
NORTH MAIN STREET
EAST CUYAHOGA FALLS AVENUE
7-24-17, 5:30PM, DRY
7-19-19, 12:29PM, DRY
5-1-18, 11:50AM, DRY
11-10-18, 7:54AM, ICE
6-6-18, 11:15, DRY
12-20
12-10-19, 2:10PM, DRY
9-28-17, 6:19PM, DRY
11-3-18, 1:20PM, DRY
9-22-17, 9:46AM DRY
1-19-19, 11:23AM, DRY
4-13-19, 2:28PM, DRY
4-10-17, 12:52PM, DRY
11-20-17, 12:21PM,
CURB BUMP OUTS
E CUYAHOGA FALLS AVE
60'
MATCHLINE STA. 133+00
ONLY
BUS
PROTECTED PEDESTRIAN CROSSING
CURB BUMP OUTS
TO AKRON

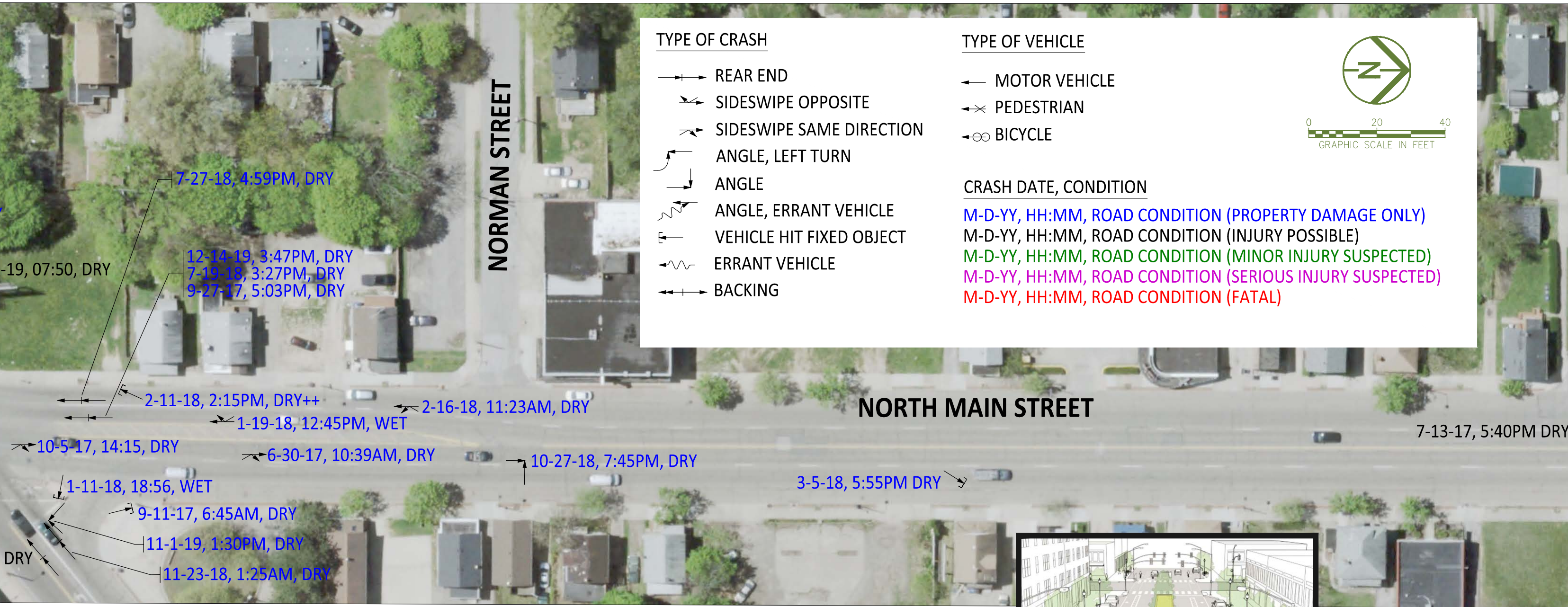

TYPE OF CRASH

- REAR END
- SIDESWIPE OPPOSITE
- SIDESWIPE SAME DIRECTION
- ANGLE, LEFT TURN
- ANGLE
- ANGLE, ERRANT VEHICLE
- VEHICLE HIT FIXED OBJECT
- ERRANT VEHICLE
- BACKING

TYPE OF VEHICLE

- MOTOR VEHICLE
- PEDESTRIAN
- BICYCLE

CRASH DATE, CONDITION

M-D-YY, HH:MM, ROAD CONDITION (PROPERTY DAMAGE ONLY)
M-D-YY, HH:MM, ROAD CONDITION (INJURY POSSIBLE)
M-D-YY, HH:MM, ROAD CONDITION (MINOR INJURY SUSPECTED)
M-D-YY, HH:MM, ROAD CONDITION (SERIOUS INJURY SUSPECTED)
M-D-YY, HH:MM, ROAD CONDITION (FATAL)

N
0
20
40
GRAPHIC SCALE IN FEET
NORMAN STREET
NORTH MAIN STREET
7-27-18, 4:59PM, DRY
-19, 07:50, DRY
12-14-19, 3:47PM, DRY
7-19-18, 3:27PM, DRY
9-27-17, 5:03PM, DRY
2-11-18, 2:15PM, DRY++
2-16-18, 11:23AM, DRY
1-19-18, 12:45PM, WET
10-5-17, 14:15, DRY
6-30-17, 10:39AM, DRY
10-27-18, 7:45PM, DRY
7-13-17, 5:40PM DRY
3-5-18, 5:55PM DRY
1-11-18, 18:56, WET
9-11-17, 6:45AM, DRY
11-1-19, 1:30PM, DRY
11-23-18, 1:25AM, DRY
DRY

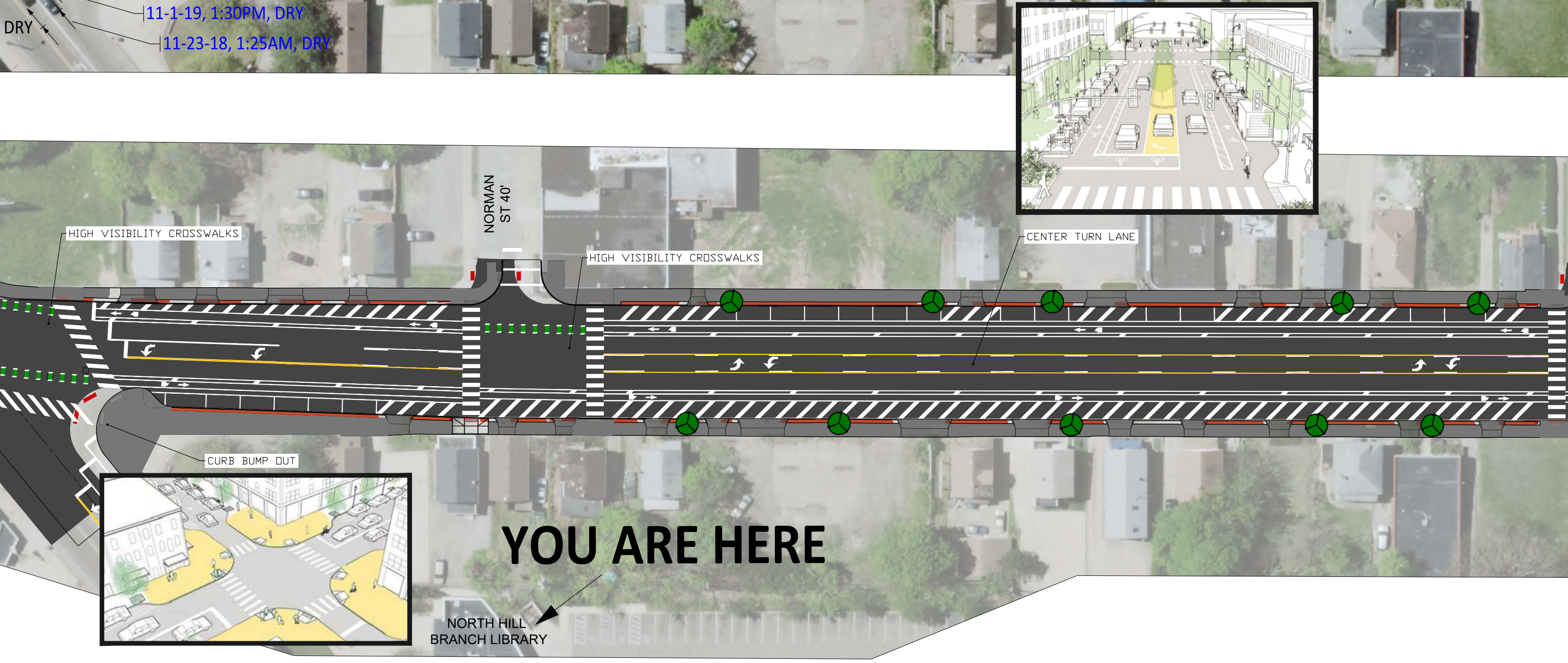
HIGH VISIBILITY CROSSWALKS
NORMAN ST 40'
HIGH VISIBILITY CROSSWALKS
CENTER TURN LANE
CURB BUMP OUT
YOU ARE HERE
NORTH HILL BRANCH LIBRARY

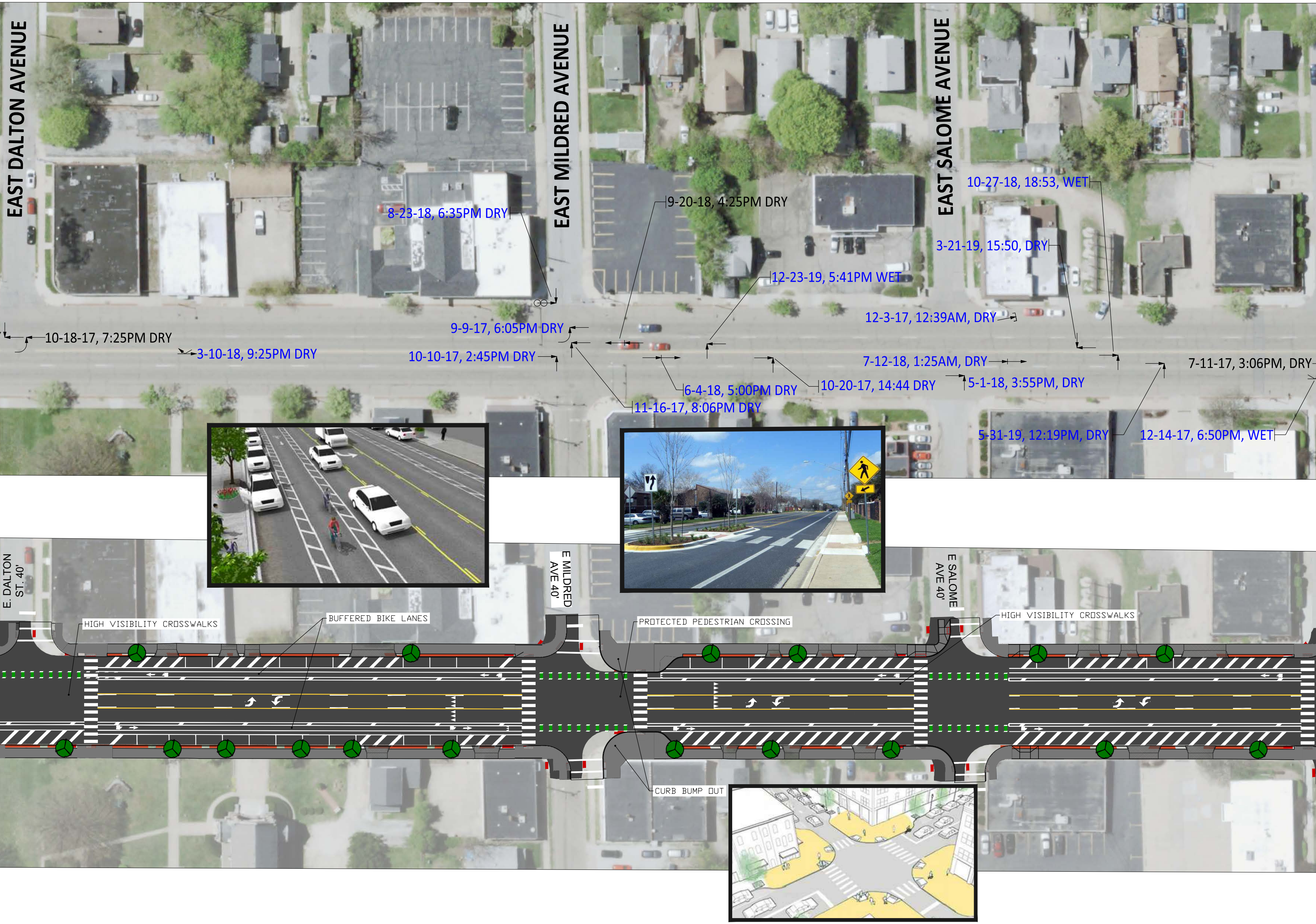
EAST DALTON AVENUE
EAST MILDRED AVENUE
EAST SALOME AVENUE
8-23-18, 6:35PM DRY
9-20-18, 4:25PM DRY
10-27-18, 18:53, WET
3-21-19, 15:50, DRY
12-23-19, 5:41PM WET
12-3-17, 12:39AM, DRY
10-18-17, 7:25PM DRY
3-10-18, 9:25PM DRY
9-9-17, 6:05PM DRY
10-10-17, 2:45PM DRY
7-12-18, 1:25AM, DRY
7-11-17, 3:06PM, DRY
6-4-18, 5:00PM DRY
10-20-17, 14:44 DRY
5-1-18, 3:55PM, DRY
11-16-17, 8:06PM DRY
5-31-19, 12:19PM, DRY
12-14-17, 6:50PM, WET
E. DALTON ST. 40'
E MILDRED AVE 40'
E SALOME AVE 40'
HIGH VISIBILITY CROSSWALKS
BUFFERED BIKE LANES
PROTECTED PEDESTRIAN CROSSING
HIGH VISIBILITY CROSSWALKS
CURB BUMP OUT

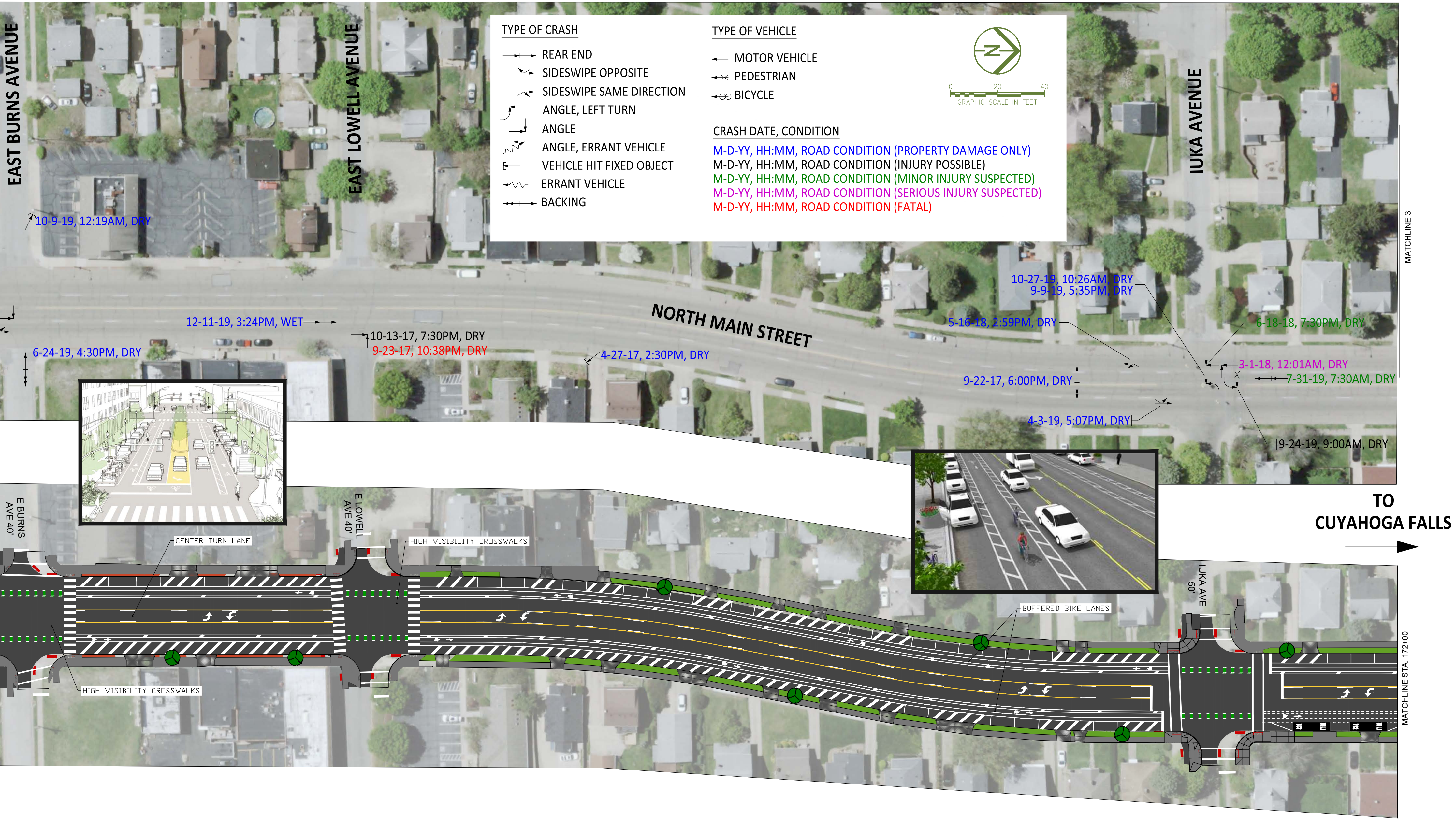
TYPE OF CRASH
REAR END
SIDESWIPE OPPOSITE
SIDESWIPE SAME DIRECTION
ANGLE, LEFT TURN
ANGLE
ANGLE, ERRANT VEHICLE
VEHICLE HIT FIXED OBJECT
ERRANT VEHICLE
BACKING
TYPE OF VEHICLE
MOTOR VEHICLE
PEDESTRIAN
BICYCLE
CRASH DATE, CONDITION
M-D-YY, HH:MM, ROAD CONDITION (PROPERTY DAMAGE ONLY)
M-D-YY, HH:MM, ROAD CONDITION (INJURY POSSIBLE)
M-D-YY, HH:MM, ROAD CONDITION (MINOR INJURY SUSPECTED)
M-D-YY, HH:MM, ROAD CONDITION (SERIOUS INJURY SUSPECTED)
M-D-YY, HH:MM, ROAD CONDITION (FATAL)
N
0
20
40
GRAPHIC SCALE IN FEET
EAST BURNS AVENUE
EAST LOWELL AVENUE
IUKA AVENUE
MATCHLINE 3
10-9-19, 12:19AM, DRY
NORTH MAIN STREET
12-11-19, 3:24PM, WET
6-24-19, 4:30PM, DRY
10-13-17, 7:30PM, DRY
9-23-17, 10:38PM, DRY
4-27-17, 2:30PM, DRY
10-27-19, 10:26AM, DRY
9-9-19, 5:35PM, DRY
5-16-18, 2:59PM, DRY
6-18-18, 7:30PM, DRY
3-1-18, 12:01AM, DRY
7-31-19, 7:30AM, DRY
9-22-17, 6:00PM, DRY
4-3-19, 5:07PM, DRY
9-24-19, 9:00AM, DRY
TO
CUYAHOGA FALLS
E BURNS AVE 40'
E LOWELL AVE 40'
IUKA AVE 50'
CENTER TURN LANE
HIGH VISIBILITY CROSSWALKS
HIGH VISIBILITY CROSSWALKS
BUFFERED BIKE LANES
MATCHLINE STA. 172+00

TYPE OF CRASH

- REAR END
- SIDESWIPE OPPOSITE
- SIDESWIPE SAME DIRECTION
- ANGLE, LEFT TURN
- ANGLE
- ANGLE, ERRANT VEHICLE
- VEHICLE HIT FIXED OBJECT
- ERRANT VEHICLE
- BACKING

TYPE OF VEHICLE

- MOTOR VEHICLE
- PEDESTRIAN
- BICYCLE

CRASH DATE, CONDITION

M-D-YY, HH:MM, ROAD CONDITION (PROPERTY DAMAGE ONLY)
M-D-YY, HH:MM, ROAD CONDITION (INJURY POSSIBLE)
M-D-YY, HH:MM, ROAD CONDITION (MINOR INJURY SUSPECTED)
M-D-YY, HH:MM, ROAD CONDITION (SERIOUS INJURY SUSPECTED)
M-D-YY, HH:MM, ROAD CONDITION (FATAL)

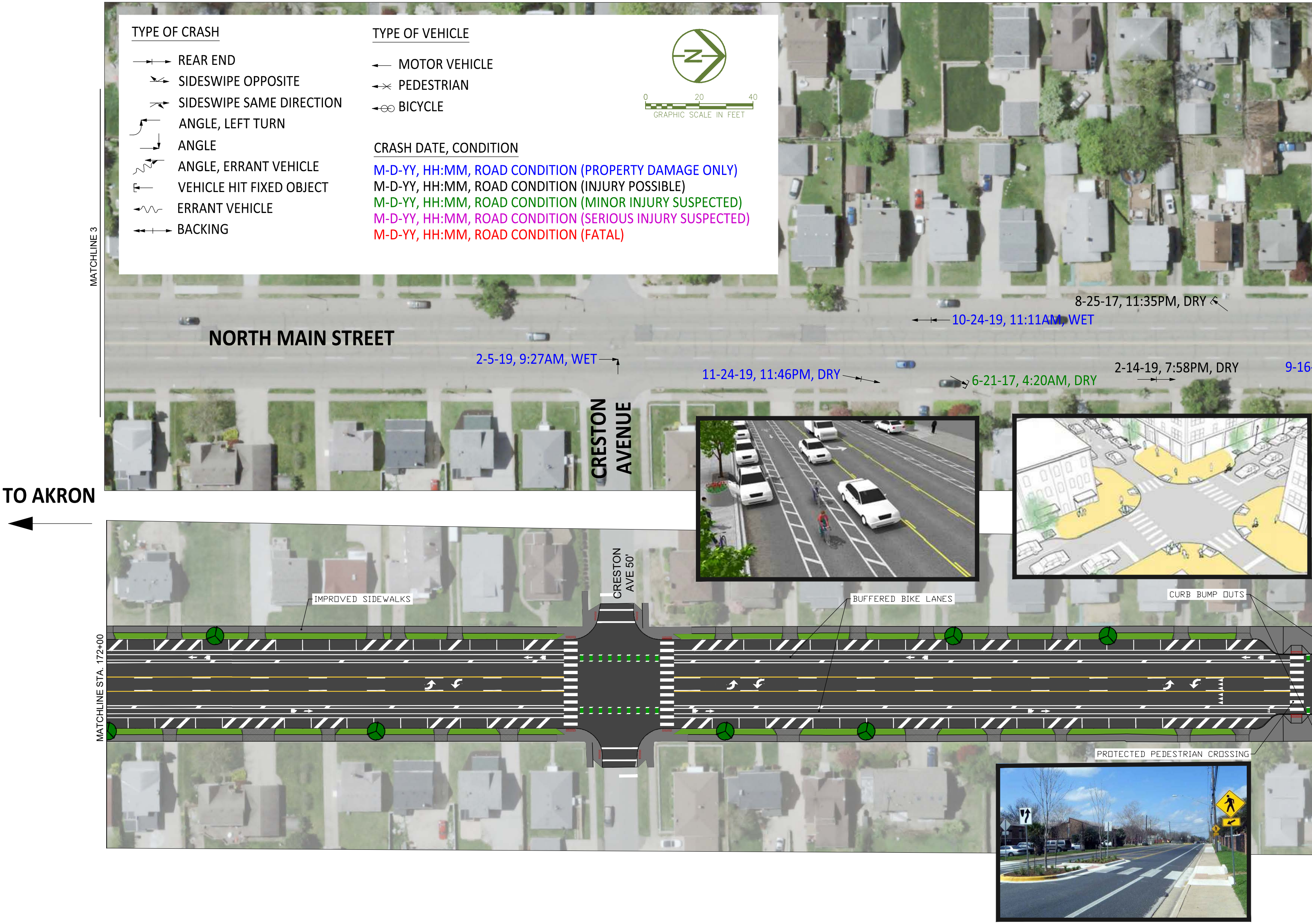
N
0
20
40
GRAPHIC SCALE IN FEET
MATCHLINE 3
NORTH MAIN STREET
2-5-19, 9:27AM, WET
11-24-19, 11:46PM, DRY
10-24-19, 11:11AM, WET
8-25-17, 11:35PM, DRY
6-21-17, 4:20AM, DRY
2-14-19, 7:58PM, DRY
9-16
CRESTON AVENUE
TO AKRON
CRESTON AVE 50'
IMPROVED SIDEWALKS
BUFFERED BIKE LANES
CURB BUMP OUTS
PROTECTED PEDESTRIAN CROSSING
MATCHLINE STA. 172+00

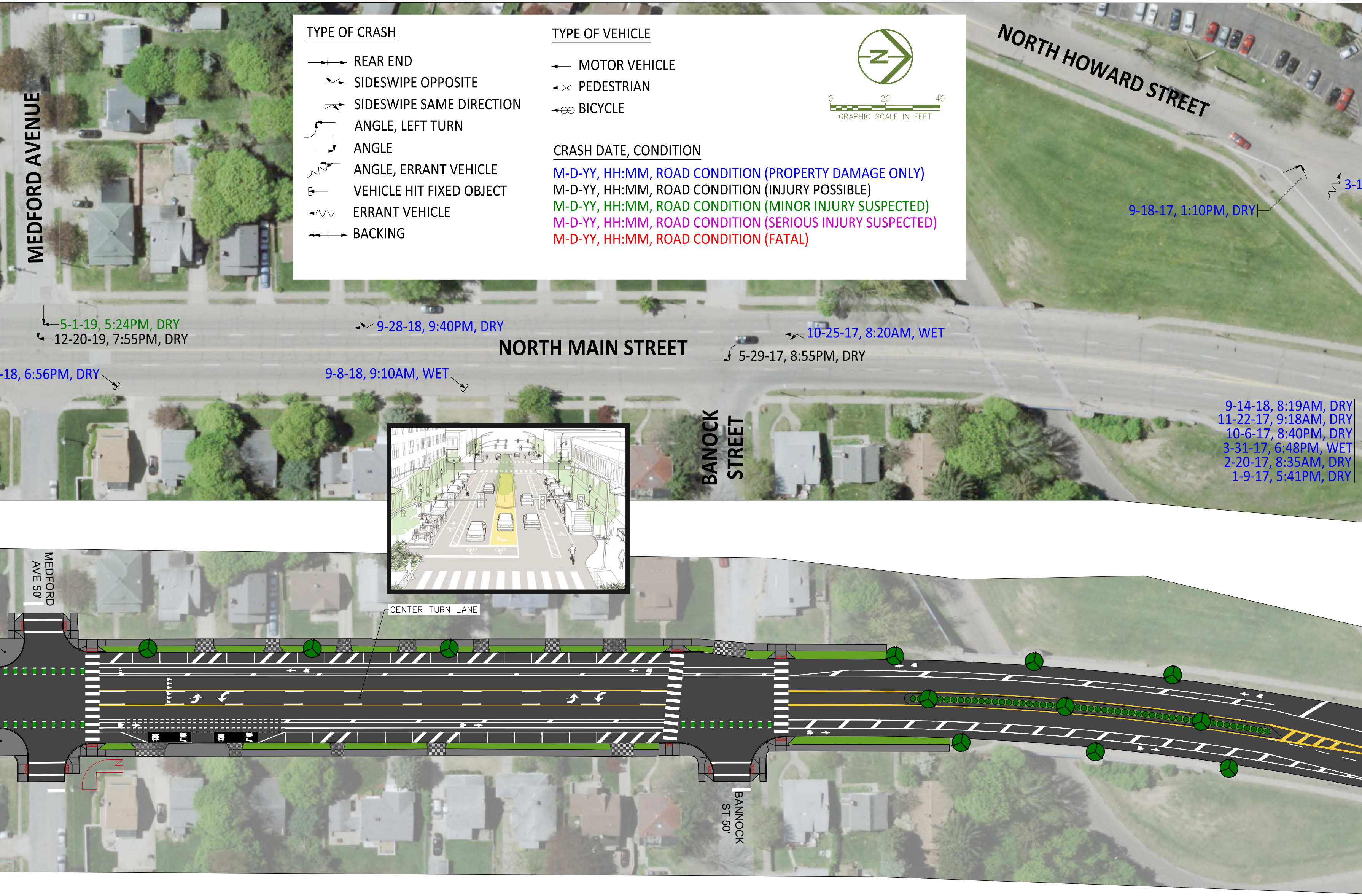

TYPE OF CRASH
REAR END
SIDESWIPE OPPOSITE
SIDESWIPE SAME DIRECTION
ANGLE, LEFT TURN
ANGLE
ANGLE, ERRANT VEHICLE
VEHICLE HIT FIXED OBJECT
ERRANT VEHICLE
BACKING
TYPE OF VEHICLE
MOTOR VEHICLE
PEDESTRIAN
BICYCLE
CRASH DATE, CONDITION
M-D-YY, HH:MM, ROAD CONDITION (PROPERTY DAMAGE ONLY)
M-D-YY, HH:MM, ROAD CONDITION (INJURY POSSIBLE)
M-D-YY, HH:MM, ROAD CONDITION (MINOR INJURY SUSPECTED)
M-D-YY, HH:MM, ROAD CONDITION (SERIOUS INJURY SUSPECTED)
M-D-YY, HH:MM, ROAD CONDITION (FATAL)
N
0
20
40
GRAPHIC SCALE IN FEET
NORTH HOWARD STREET
MEDFORD AVENUE
9-18-17, 1:10PM, DRY
3-1
5-1-19, 5:24PM, DRY
12-20-19, 7:55PM, DRY
9-28-18, 9:40PM, DRY
NORTH MAIN STREET
10-25-17, 8:20AM, WET
5-29-17, 8:55PM, DRY
-18, 6:56PM, DRY
9-8-18, 9:10AM, WET
BANOCK STREET
9-14-18, 8:19AM, DRY
11-22-17, 9:18AM, DRY
10-6-17, 8:40PM, DRY
3-31-17, 6:48PM, WET
2-20-17, 8:35AM, DRY
1-9-17, 5:41PM, DRY
MEDFORD AVE 50'
CENTER TURN LANE
BANNOCK ST 50'


6-17, 9:40AM, OTHER/UNKNOWN
7-6-18, 9:54PM, DRY
4-7-18, 1:30AM, ICE

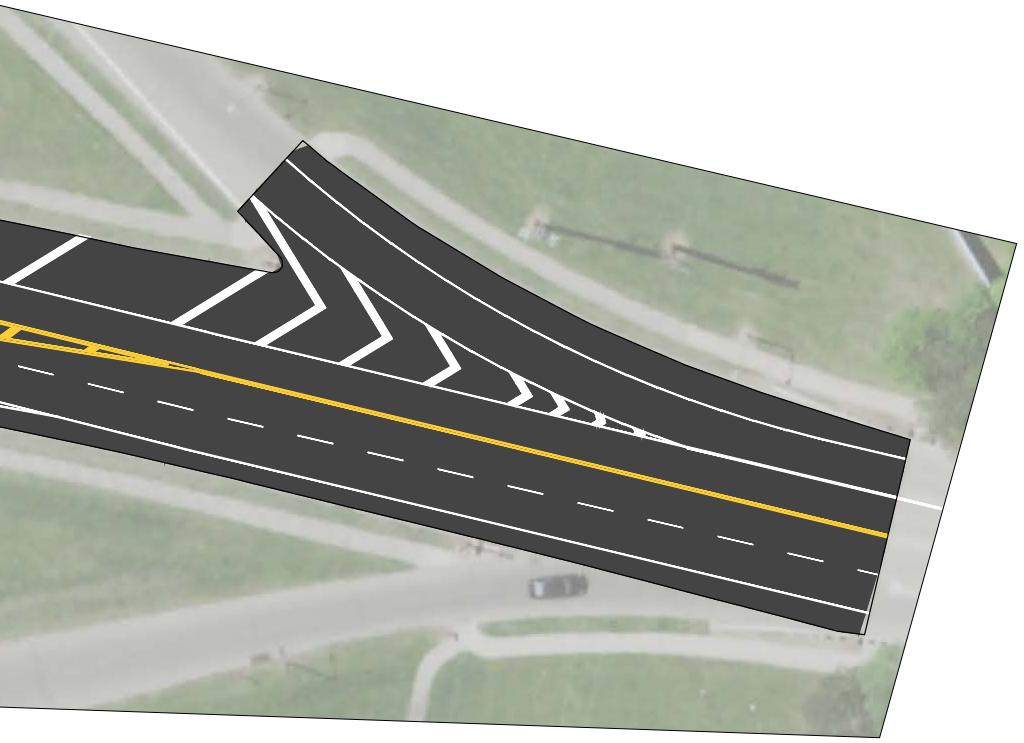

TO
CUYAHOGA FALLS

→