

Safe Streets and Roads for All SAFETY ACTION PLAN



BSC GROUP



DECEMBER 2025





TOWN OF SOUTHBRIDGE
SOUTHBRIDGE, MASSACHUSETTS 01550-2688

OFFICE OF ECONOMIC DEVELOPMENT AND PLANNING

December 15, 2025

Southbridge Safety Action Plan Commitment

Whereas the Town of Southbridge has several intersections of concern based on MassDOT crash data; and

Whereas the Town has multiple Environmental Justice areas in which crashes and accidents have occurred causing bodily injuries and property damage; and

Whereas the Town collaborating with consultant BSC Group conducted a survey of residents to identify areas of concern beyond crash data and to prioritize improvements; and

Whereas, in October 2025, BSC Group completed the Town of Southbridge Safety Action Plan following several site investigations, crash analysis and two public hearings to present and describe several key intersections identified for improvement; and

Whereas the Town through its Town Council and the Executive Town office with input from the Police Department and Department of Public Works, adopted the Safety Action Plan in October 2025 and established the priorities set in the plan for action.

The Town now therefore commits to the implementation of the Safety Action Plan through available local, State and Federal resources, and

The Town sets the goal of achieving zero roadway fatalities and serious accidents by December 1, 2027.

Committed this day December 15, 2025.



John Jovan Jr.
Town Manager

Contents

Acknowledgements

1	Introduction.....	2
2	Safety Data and Analysis	3
2.1.	Crash Statistics	3
2.1.1.	Crash Distribution by Year	3
2.1.2.	Crashes Involving Vulnerable Road Users	4
2.1.3.	Crash Distribution by Month.....	4
2.1.4.	Crash Distribution by Time of Day.....	5
2.1.5.	Crash Severity	6
2.1.6.	Manner of Collision	7
2.1.7.	Environmental Circumstances.....	8
2.1.8.	Roadway Functional Classification.....	9
2.1.9.	Driver Contributing Factors	9
2.2.	Network Screening	10
2.2.1.	Crash-Based Screening	10
2.2.2.	Risk-Based Screening	14
2.3.	Crash Locations	20
2.3.1.	Crash Mapping.....	20
2.3.2.	Highway Safety Improvement Program.....	25
2.4.	Road Safety Audit	26
2.5.	Mill Street Bridge Replacement Project.....	29
3	Equity Considerations.....	30
4	Public Engagement and Field Work	32
4.1.	Site Visits.....	32
4.2.	Meetings with Town and FHWA Staff.....	32
4.3.	Public Meetings	32
5	Safety Improvement Strategies and Potential Projects	35
5.1.	Safety Improvement Strategies.....	35
5.2.	Potential Safety Improvement Projects	37
5.2.1.	Worcester Street (Route 169) at Mechanic Street.....	37
5.2.2.	Main Street at Mechanic Street	37
5.2.3.	Main Street at Goddard Street and Hamilton Street.....	37
5.2.4.	Main Street at Elm Street and Central Street	38

Contents

- 5.2.5. Charlton Street at Evergreen Street and Guelphwood Road 38
- 5.2.6. South Street at Sayles Street..... 39
- 5.2.7. Hamilton Street at Cross Street 39
- 5.2.8. Ashland Avenue from Sandersdale Road to Dudley Town Line 40
- 5.2.9. Dresser Street from Cole Avenue to Elm Street..... 40
- 5.2.10. Worcester Street (Route 169) near Laurel Street..... 41
- 5.2.11. Elm Street at Hartwell Street, Eastford Road, and Caron Street..... 41
- 5.2.12. Sandersdale Road from Village Drive to Ashland Avenue 41
- 5.2.13. Mechanic Street 42
- 5.2.14. Worcester Street from Vinton Street to Brookside Road..... 43
- 5.2.15. Main Street from Marcy Street to Walnut Street 43
- 5.2.16. East Main Street from North Woodstock Road to Big Y Plaza Driveway 44
- 5.3. Town of Southbridge Priority Projects 45
- 6 Policy and Process Changes..... 46
- Appendices..... 1
- Appendix A – Crash Data (January 1, 2018 – December 31, 2022)..... 2
- Appendix B – Detailed Fatal Crash Reports 3
- Appendix C – Bid-Ready Designs 4
- Appendix D – Construction Cost Estimates 5

Acknowledgements

Town of Southbridge

John D. Jovan, Jr., Town Manager

Southbridge Town Council

Scott S. Lazo, Chair

Michael G. Montigny, Vice-Chair

David Adams, Councilor

George Chenier, Councilor

Joseph E. Daou, Councilor

Stephen Kelly, Councilor

Ariel Ortiz, Councilor

Gil Provost, Councilor

Economic Development & Planning

Peg Dean, Economic Development and Planning Director

Traffic Commission

Robert Lamothe, Director of Public Works

Dale Ferron

Shane Woodson, Police Chief

Department of Public Works

Robert Lamothe, Director of Public Works

Peter Provencher, Operations Manager

Federal Highway Administration (Massachusetts Division)

Joshua Barber, Community Planner

William Carr, Discretionary Grants Coordinator & PMA

1 Introduction

On September 15, 2022, the Town of Southbridge applied for funding through the Safe Streets for All Action Plan Grant through the U.S. Department of Transportation Federal Highway Administration (FHWA) and was subsequently awarded \$60,000. During a scheduled meeting on March 13, 2023, the Southbridge Town Council voted on the following:

Agenda Item #26. Vote to accept the Department of Transportation's Safe Streets for All (SS4A) grant for \$60,000 to be coupled with a Complete Streets Tier 2 planning grant for a total project cost of \$98,000, and to authorize the Town Manager to sign any related paperwork. A motion was made by Councilor Lazo, seconded by Councilor Ryan, to vote this item. Economic Development Director Peg Dean described this project. Vote by show of hands was unanimous in favor.

On August 30, 2023, the Town entered into an agreement with FHWA that obligated \$60,000 to the Town to complete the Town of Southbridge's Comprehensive Safety Action Plan. On March 5, 2024, the Town issued a Request for Proposals (RFP) to develop a prioritization and action plan for multi-modal transportation safety updates that achieve zero fatalities and serious injuries by 2027.

In April of 2024, the Town retained BSC Group to 1) assist the Town with applying for and securing Tier 2 Technical Assistance funding to develop and submit a Project Prioritization Plan to MassDOT for approval; 2) prepare a Safety Action Plan and report; and 3) develop bid-ready designs for a maximum of five (5) projects identified in the Prioritization Plan.

2 Safety Data and Analysis

The crash data utilized for this safety analysis were extracted from the MassDOT Interactive Mapping Portal for Analysis and Crash Tracking (IMPACT) for the years of 2018 through 2022, representing the most recent five-year period of closed out, crash data.

2.1. Crash Statistics

This section summarizes townwide characteristics of recorded crashes for the five-year period and serves as a basis for planning and prioritizing safety improvements throughout the Town.

2.1.1. Crash Distribution by Year

During the five-year period from 2018 through 2022, a total of 1,893 crashes were recorded within the Town. The crash totals per year are shown in **Figure 1**. The total number of crashes recorded for the years 2023 and 2024 are shown for informational purposes only but are not included in subsequent analyses since they have not undergone MassDOT's full internal review process at the time of this report.

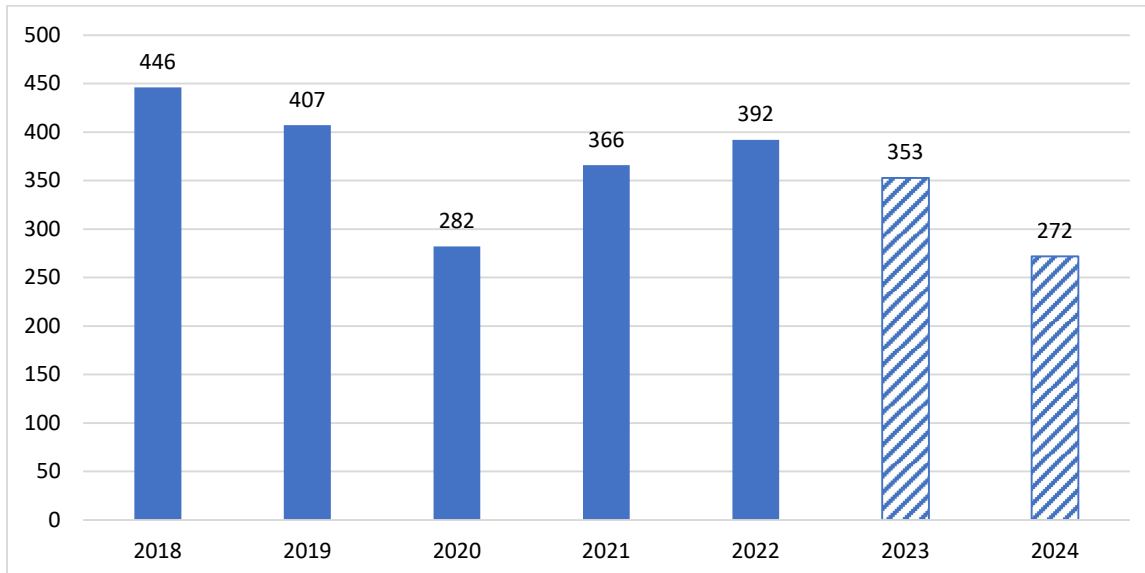


Figure 1. Crashes per Year, All Crashes

As shown in **Figure 2**, 407 total crashes resulting in injuries were recorded from 2018 through 2024, an average of 68 crashes per year. One fatality occurred in 2023, and one fatality occurred in 2024. Both fatalities involved pedestrians and are described in further detail later in this section.

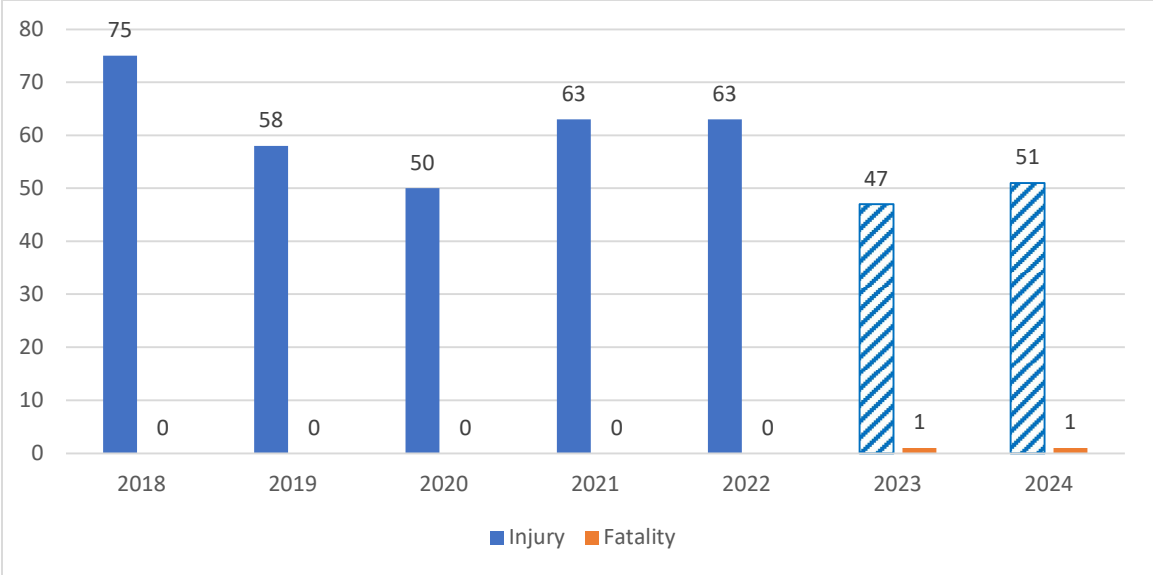


Figure 2. Crashes per Year, Injury and Fatality

2.1.2. Crashes Involving Vulnerable Road Users

As shown in **Figure 3**, 56 crashes involving pedestrians or bicycles were recorded from 2018 through 2024, with the highest number of pedestrian-related crashes (8) recorded in 2023 and the highest number of bicycle-related crashes (5) recorded in both 2023 and 2024.

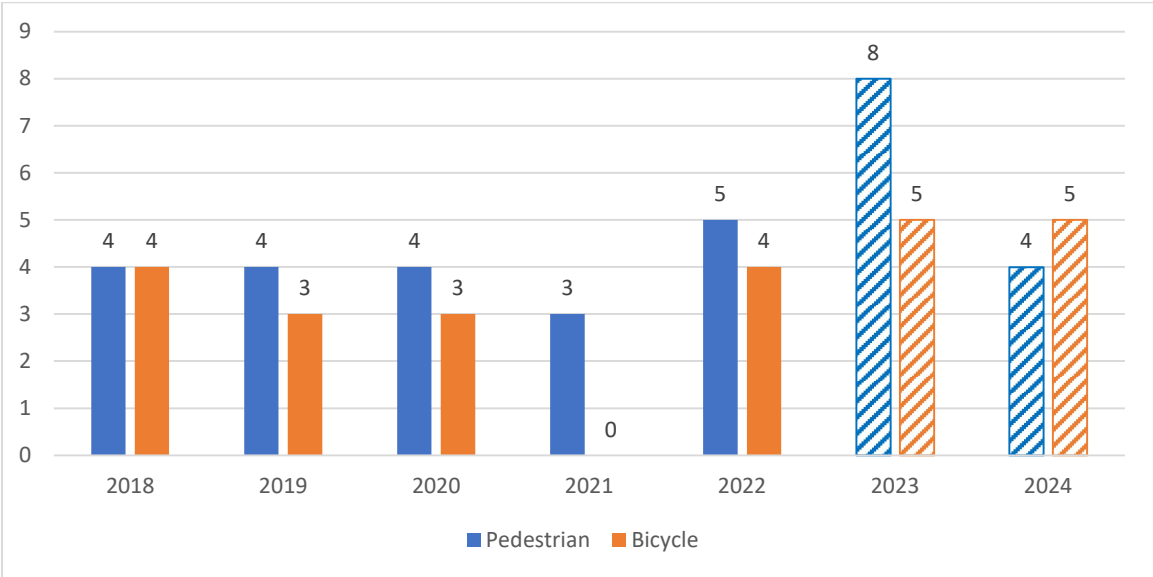


Figure 3. Crashes per Year, Pedestrian and Bicycle

2.1.3. Crash Distribution by Month

Figure 4 shows the monthly distribution of crashes for the five-year period from 2018 through 2022. The months of January, May, June, September, October, and November experienced above-average frequencies of crashes. The month with the highest number of recorded crashes (188) was November, and the month with the lowest number of crashes (127) was April.

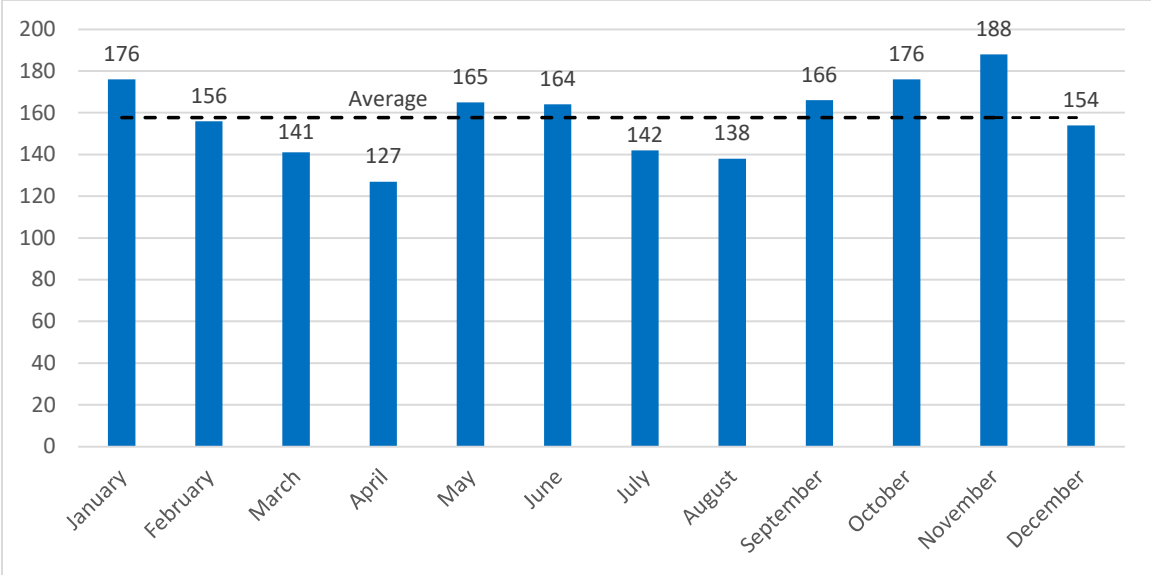


Figure 4. Crash Month, All Crashes

2.1.4. Crash Distribution by Time of Day

Figure 5 shows the distribution of crashes by time of day, separated into 3-hour periods. The 3-hour period with the most recorded crashes (476) was 3:00 PM to 6:00 PM, and the 3-hour period with the fewest recorded crashes (35) was 3:00 AM to 6:00 AM. In total, 75% of crashes (1,412) occurred between the hours of 6:00 AM and 6:00 PM.

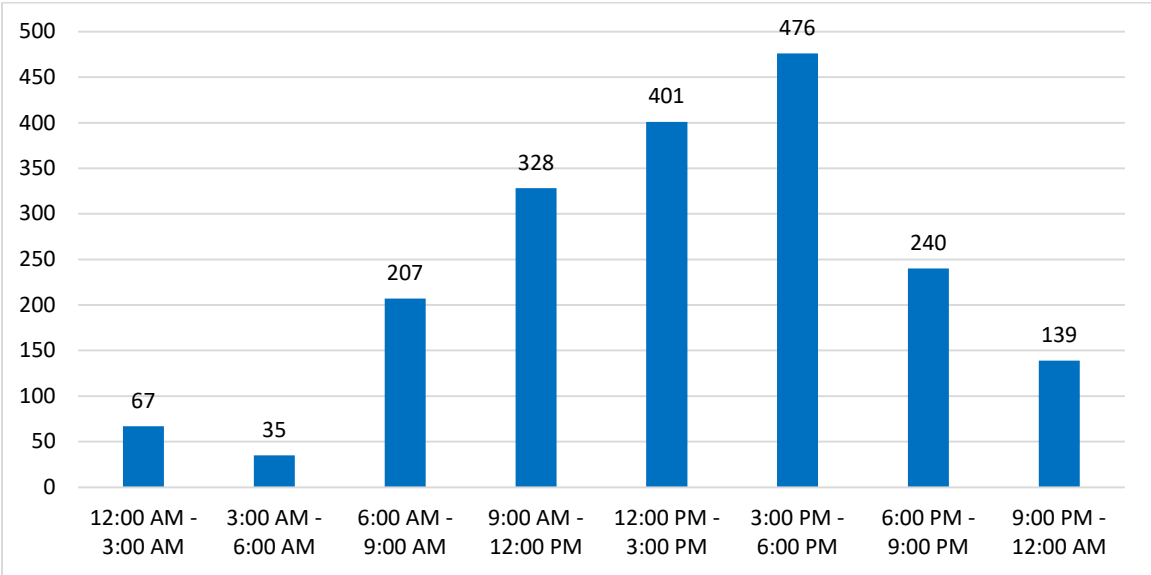


Figure 5. Crash Time of Day, All Crashes

Figure 6 shows the time-of-day distribution of crashes that resulted in injuries, by total number of injury crashes and the corresponding percentage of the total crashes during that period. While the time period of 3:00 PM to 6:00 PM experienced the highest number of crashes resulting in injuries (79), the time period of 9:00 PM to 12:00 AM experienced the highest percentage of crashes resulting in injuries (27%) when compared to the total number of crashes occurring during that

time period. From 9:00 AM to 12:00 PM, 11% of crashes resulted in injuries. During all other time periods, 16% to 18% of crashes resulted in injuries.

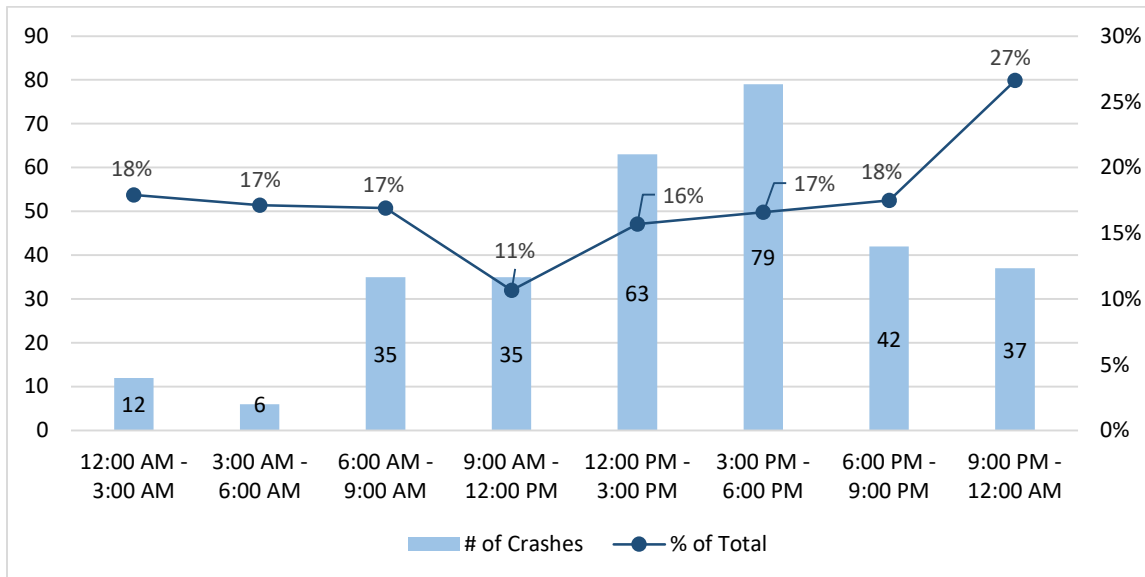


Figure 6. Crash Time of Day, Injury Crashes

2.1.5. Crash Severity

As shown in **Figure 7**, 75% of all crashes recorded during the 2018 through 2022 period resulted in property damage only. Fifteen percent of crashes resulted in minor injuries and 1% of crashes resulted in serious injuries. The severity of 9% of the crashes was not recorded.

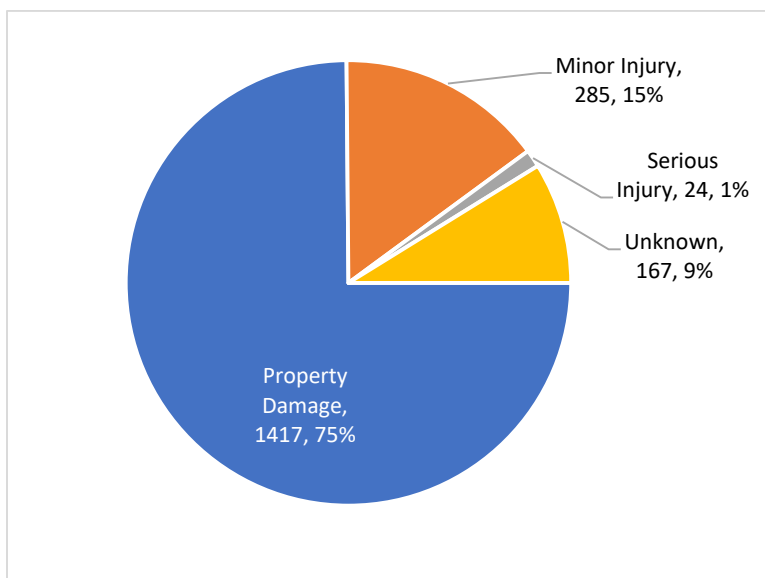


Figure 7. Crash Severity

Although no fatalities were recorded during the 2018 through 2022 period, two crashes resulting in fatalities occurred more recently. The fatal crashes are summarized below, and their locations are shown in **Figure 8**.

On December 14, 2023, at 419 Main Street (Dunkin Donuts), a motor vehicle (ambulance) struck a pedestrian, who was transported to a local hospital and subsequently died from injuries suffered during the incident. According to the report, the time of the incident was 6:09pm, weather was clear, and the pavement was dry. This section of Main Street supports bi-directional traffic with ornamental streetlights, on-street parking, and several driveway entrances along the east side, with Dunkin Donuts establishment along the west side. Based on the report, there is no indication that the existing ornamental streetlights along the east side were not functioning. There are no existing mid-block pedestrian crosswalks in the vicinity of the crash – the closest pedestrian crosswalk is located at the intersection of Main Street and Marcy Street (signalized), approximately 350 feet from where the incident occurred.

On February 13, 2024, at the intersection of Main and High Street (Globe Lights), a motor vehicle struck a pedestrian, who was transported to a local hospital and subsequently died from injuries suffered during the incident. According to the report, the time of the incident was 7:53pm, weather was clear, and the pavement was wet. At the time of the incident, the intersection was signalized and supported bi-directional traffic along Main/High/West/Hamilton Street and one-directional (outbound) along Mill Street. At the time of the incident, there was no overhead lighting at the intersection and there were existing pedestrian crosswalks with associated pushbuttons on Main Street, High Street, Mill Street and Hamilton Street.

2.1.6. Manner of Collision

Figure 9 shows the manners of collision for all recorded crashes and **Figure 10** shows the manners of collision for crashes that resulted in injuries. The most prevalent overall crash type was multi-vehicle angle, and the most prevalent crash type resulting in injury was single vehicle. Rear-end crashes made up 24% of all crashes and 23% of crashes resulting in injuries. Sideswipe crashes made up 21% of all crashes and 7% of crashes resulting in injuries. Head-on crashes made up 4% of all crashes and 8% of crashes resulting in injuries.

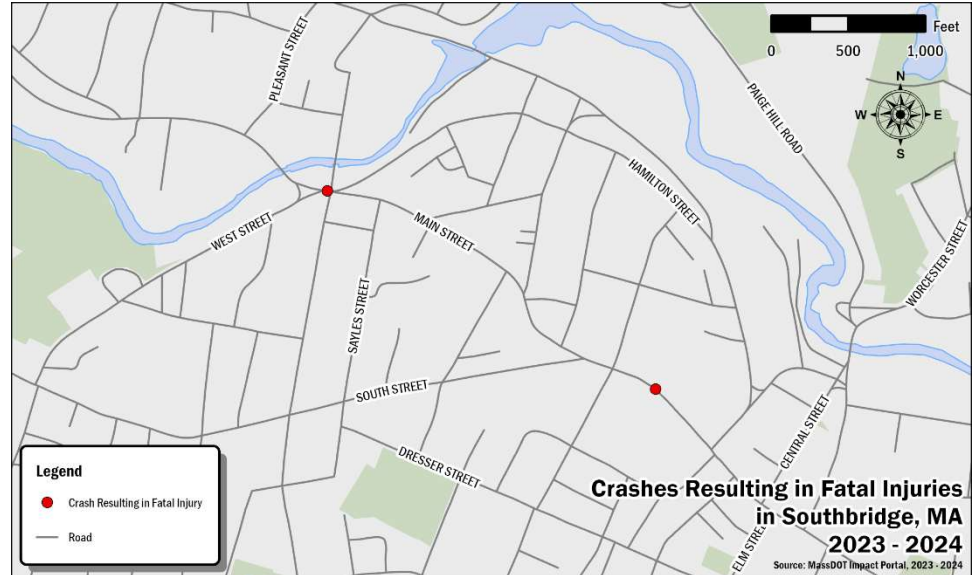


Figure 8. Fatal Crash Locations

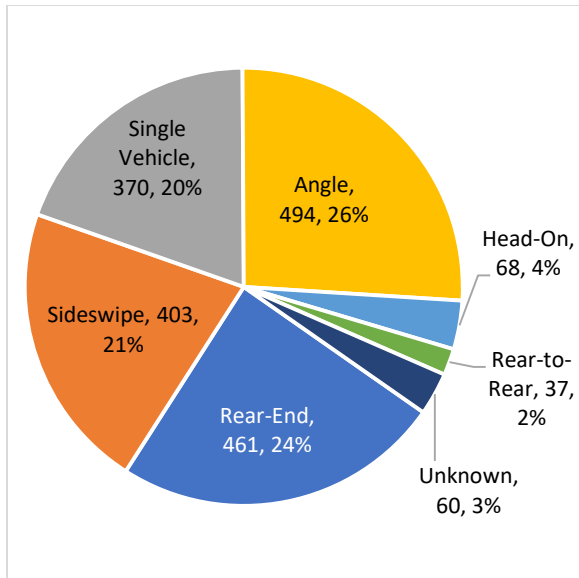


Figure 9. Manner of Collision, All Crashes

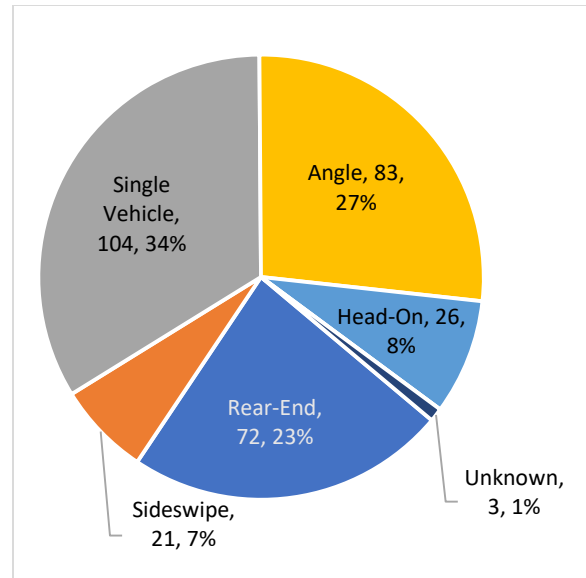


Figure 10. Manner of Collision, Injury Crashes

2.1.7. Environmental Circumstances

Figure 11 shows the lighting conditions during all recorded crashes and Figure 12 shows the weather conditions during all recorded crashes. As shown in the figures, 73% of crashes occurred in daylight, 18% occurred in dark conditions on lighted roadways, and 4% occurred in dark conditions on roadways that were not lighted. Seventy-one percent of crashes occurred during clear weather conditions, 13% during cloudy conditions, 7% during rain, and 4% during snow.

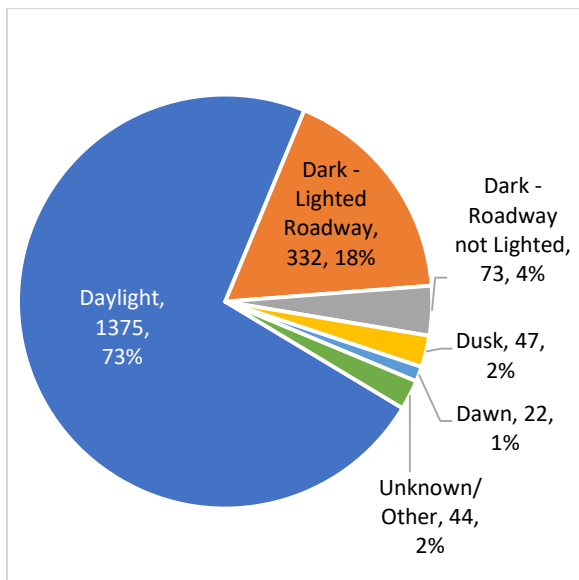


Figure 11. Lighting Conditions

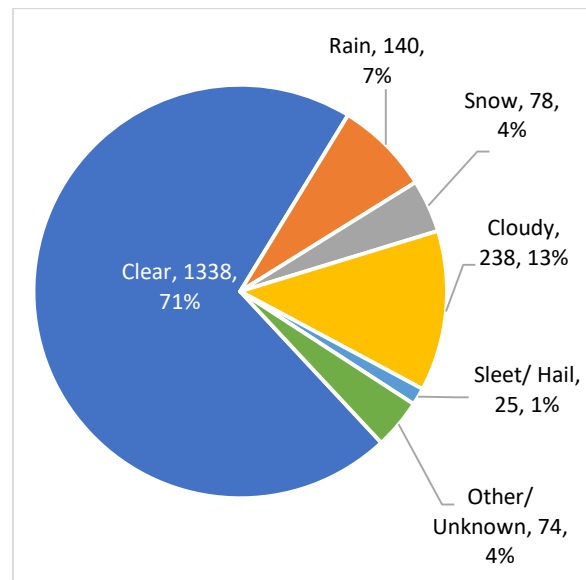


Figure 12. Weather Conditions

2.1.8. Roadway Functional Classification

Table 1 shows the functional classification of roadways on which crashes occurred and the total centerline mileage of roadways of each classification in the Town. As shown, arterial roadways make up 15% of the Town's roadway network and experienced 52% of crashes. Collector roadways make up 14% of the Town's roadway network and experienced 13% of crashes. Local roadways make up 72% of the Town's roadway network and experienced 32% of crashes.

Table 1. Functional Classification (2018-2022)

Functional Classification	Crashes		Centerline Mileage	
	Number	% of Total	Length (mi)	% of Total
Arterial	986	52%	13.45	15%
Collector	269	14%	11.43	13%
Local	609	32%	62.65	72%
Unknown	29	2%	-	-
Total	1,893		87.53	

2.1.9. Driver Contributing Factors

Table 2 shows the recorded driver contributing factors for all crashes. No improper driving was reported in 20.2% of all crashes. The leading contributing factor to crashes was inattention, reported in 21.6% of crashes. Failure to yield the right-of-way was reported in 7.3% of crashes, following too closely was reported in 5.7% of crashes, and failure to keep in proper lane was reported in 4.9% of crashes. Other contributing factors included obstructed visibility, driving too fast for conditions, and physical impairments.

Table 2. Driver Contributing Factors (2018-2022)

Contributing Factor	Number of Crashes	Percent of Total
Failed to Yield Right-of-Way	138	7.3%
No Improper Driving	383	20.2%
Driving too fast for conditions	56	3.0%
Followed too closely	108	5.7%
Visibility Obstructed	70	3.7%
Swerving	30	1.6%
Inattention	408	21.6%
Distracted	63	3.3%
Operating vehicle in reckless manner	71	3.8%
Failure to keep in proper lane	93	4.9%
Physical impairment	54	2.9%
Over-correcting	30	1.6%
Other improper action	76	4.0%
Disregarded traffic signs, signals, road markings	19	1.0%
Defective equipment	9	0.5%
Unknown	285	15.1%

2.2. Network Screening

MassDOT's IMPACT portal was used to extract Network Screening data for the Town, using both the Crashed-Based tool and the Risk-Based tool.

2.2.1. Crash-Based Screening

The MassDOT Crash-Based Screening Tool identifies intersections and road segments that have experienced a higher-than-predicted number of crashes. Predicted crash numbers were developed using state-specific Safety Performance Functions (SPFs) based on roadway characteristics such as segment length, traffic volumes, and intersection control type. These predicted values were then compared to the actual observed number of crashes on a roadway segment or at an intersection from the years of 2017 through 2021.

2.2.1.1. Total Crashes: Intersections

As shown in **Figure 12**, the following intersections were identified as being within the top 5% of intersections statewide to experience more total crashes than predicted:

- Main Street at Elm Street
- South Street at Sayles Street
- Main Street at Hamilton Street
- Central Street at Hook Street
- Worcester Street at Mechanic Street
- Hamilton Street at Cross Street

Intersections identified as being within the next 10% of intersections statewide are shown in blue in the figure.

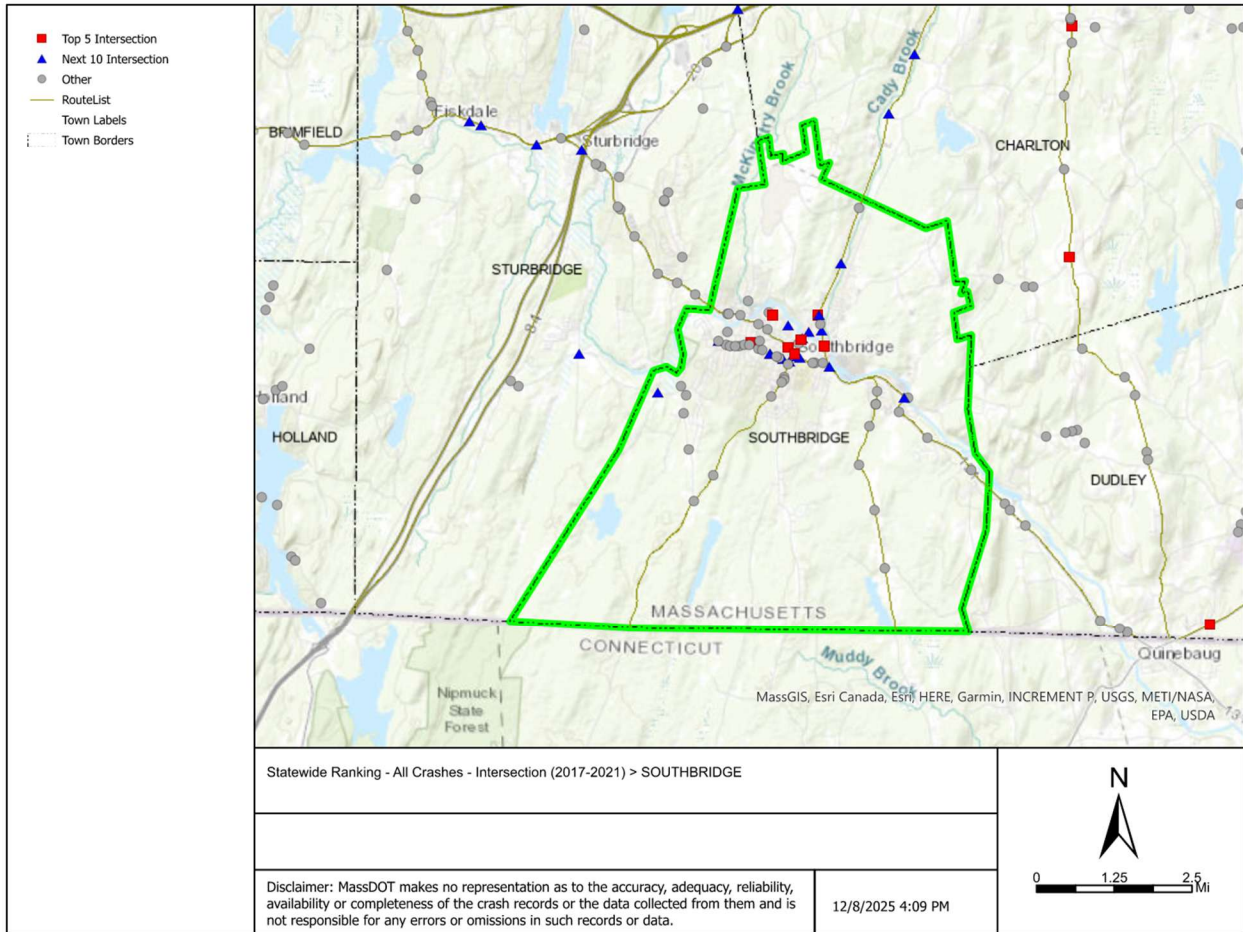


Figure 12: Crash-Based Screening: All Crashes (Intersections)

2.2.1.2. Total Crashes: Segments

As shown in **Figure 13**, the following segments were identified as being within the top 5% of roadway segments statewide to experience more total crashes than predicted:

- Worcester Street
 - Vinton Street to Rosemeade Apartments driveway
- Hamilton Street
 - Pine Street to Marcy Street
- South Street
 - Orchard Street to Main Street
- Main Street
 - Marcy Street to Hamilton Street
 - Everett Street to Walnut Street
 - North Woodstock Road to Big Y Plaza
- Dudley River Road
 - Dresser Hill Road to Dudley Town Line

Segments identified as being within the next 10% of roadway segments statewide are shown in blue in the figure.

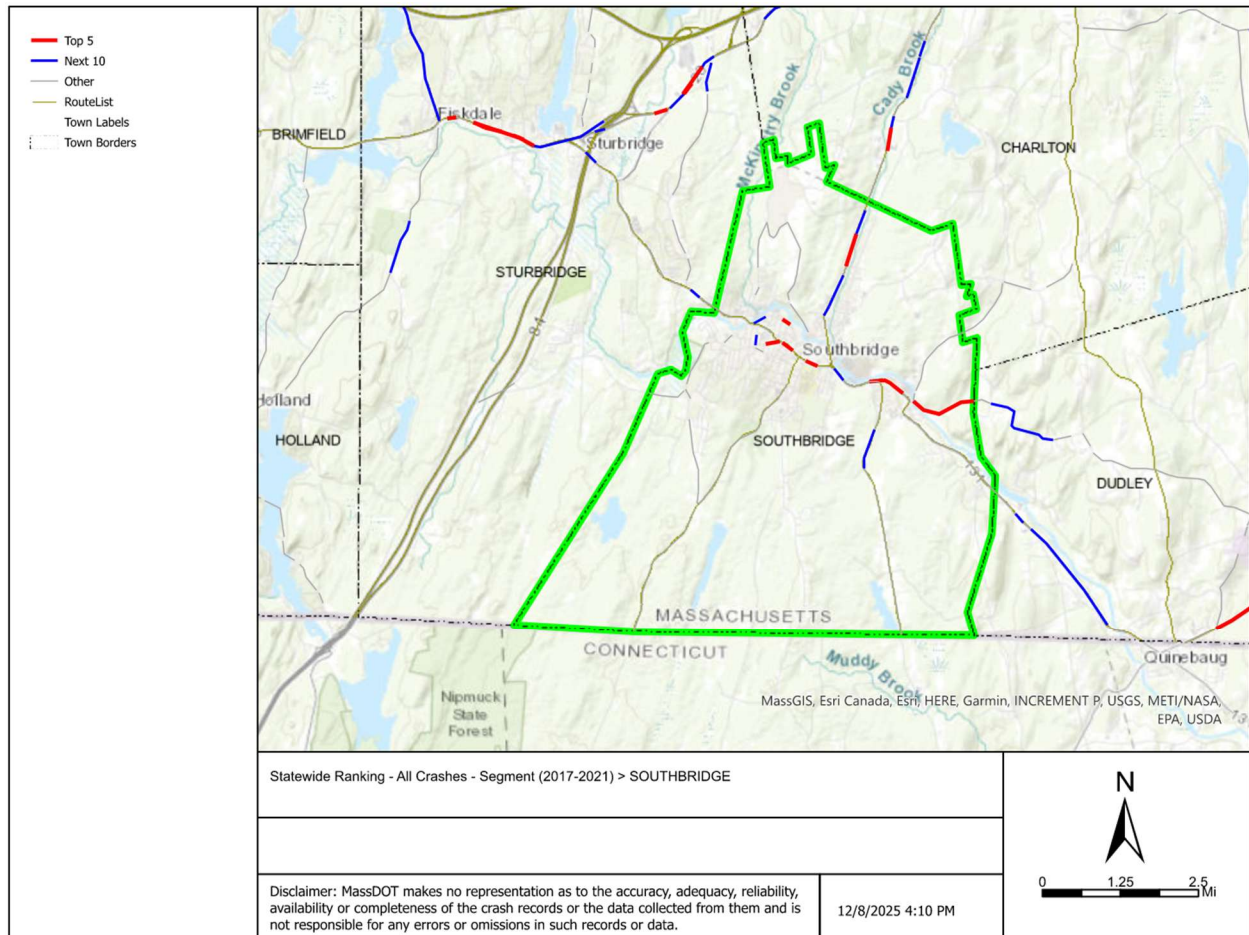


Figure 13: Crash-Based Screening: All Crashes (Segments)

2.2.1.3. Fatality and Injury Crashes: Intersections

As shown in **Figure 14**, the following intersection was identified as being within the top 5% of intersections statewide to experience more crashes resulting in injuries or fatalities than predicted:

- Central Street at Hook Street

As discussed later in this section, a MassDOT project is currently in construction to improve safety at this intersection. Intersections identified as being within the next 10% of intersections statewide are shown in blue in the figure.

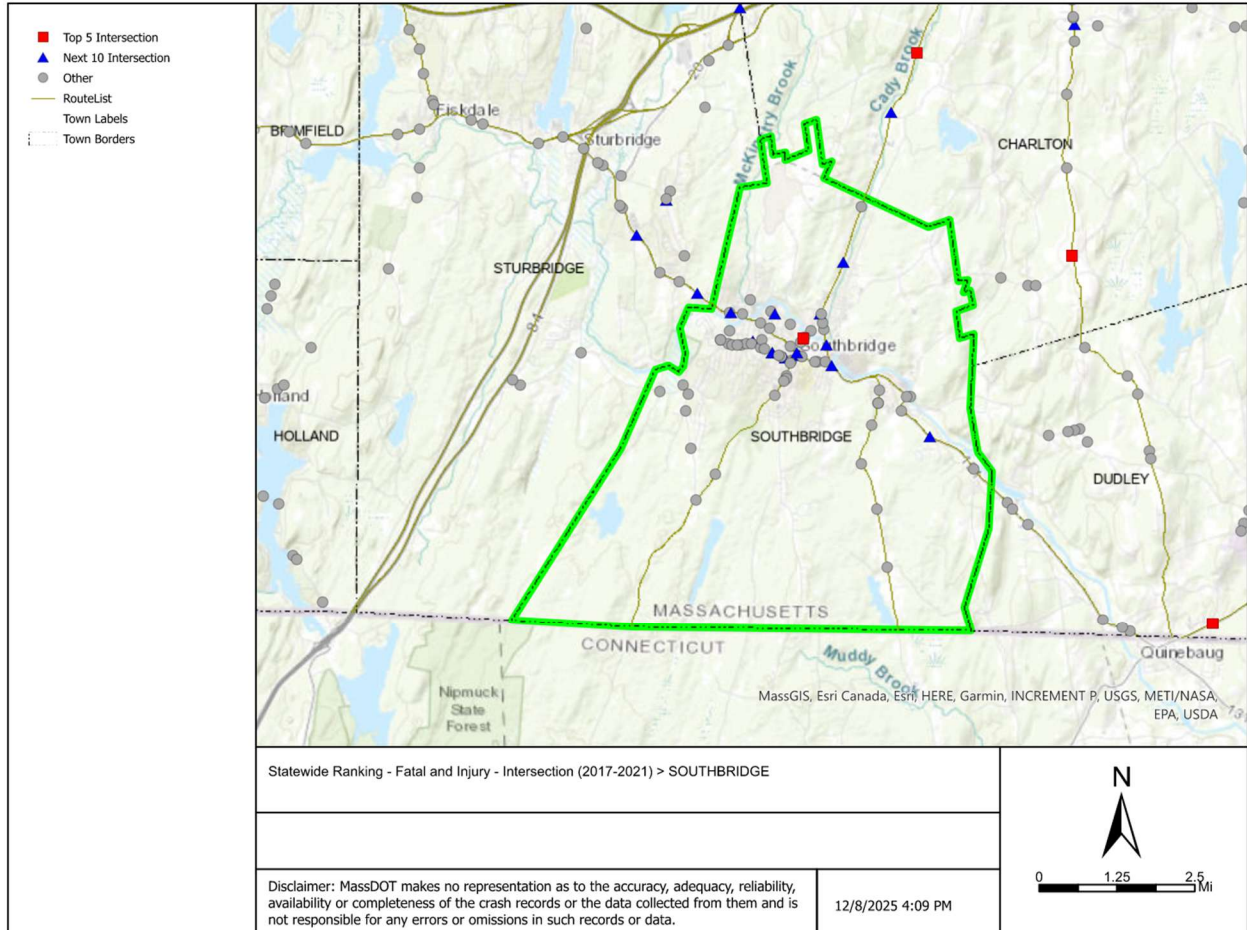


Figure 14: Crash-Based Screening: Fatalities and Injuries (Intersections)

2.2.1.4. Fatality and Injury Crashes: Segments

As shown in **Figure 15**, the following segments were identified as being within the top 5% of roadway segments statewide to experience more crashes resulting in injuries or fatalities than predicted:

- Worcester Street
 - Vinton Street to Rosemeade Apartments driveway
- Main Street
 - Marcy Street to Hamilton Street
 - Everett Street to Walnut Street
 - North Woodstock Road to Big Y Plaza Driveway

Segments identified as being within the next 10% of roadway segments statewide are shown in blue in the figure.

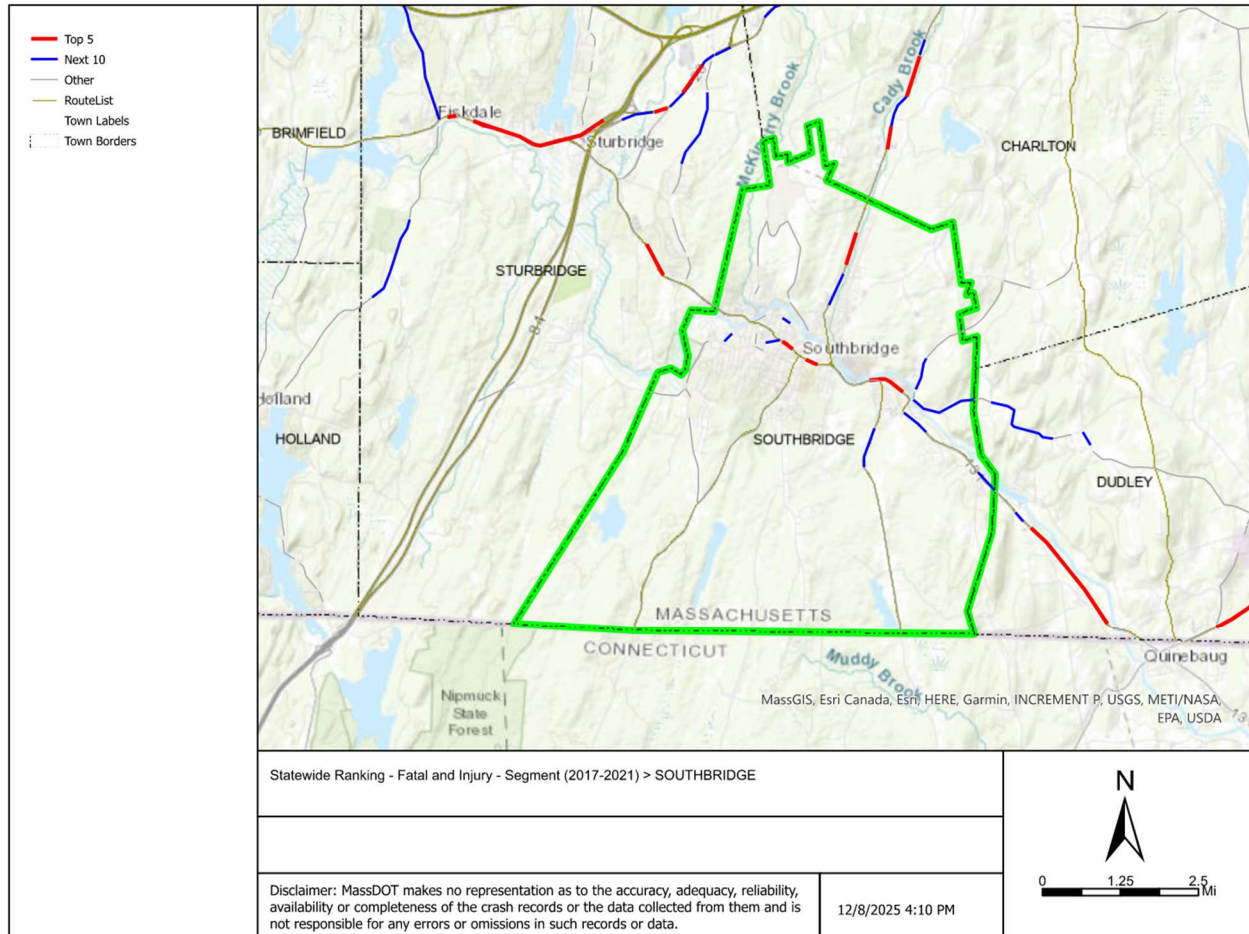


Figure 15: Crash-Based Screening: Fatalities and Injuries (Segments)

The locations displayed in Figures 12 through 15 are candidates for a closer examination to determine what factors may have led to the excess frequency of crashes experienced.

2.2.2. Risk-Based Screening

The MassDOT Risk-Based Screening tool identifies roadway segments and intersections that exhibit factors most correlated with the frequency and severity of certain crash types. Townwide data from this tool were extracted and are summarized herein.

2.2.2.1. Bicyclist-Related: Intersections

As shown in **Figure 16**, the following intersections were identified as primary risk sites for bicyclist-related crashes:

- Mill Street at Hamilton Street
- Main Street at Hamilton Street
- Main Street at Central Street

Secondary risk sites are displayed in blue in the figure.

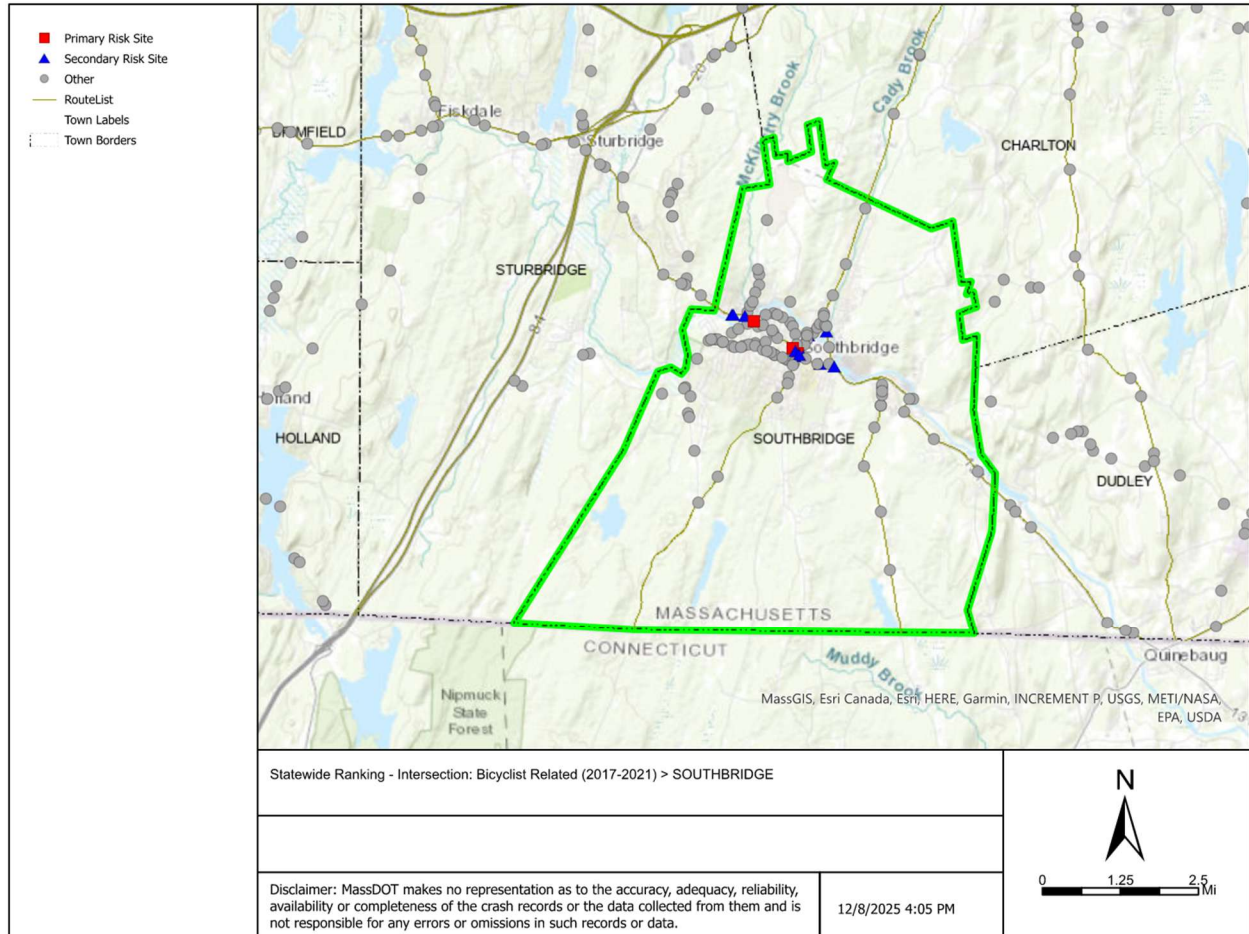


Figure 16: Risk-Based Screening: Bicyclist-Related (Intersections)

2.2.2.2. Multi-Vehicle Angle: Intersections

As shown in Figure 17, the following intersections were identified as primary risk sites for multi-vehicle angle crashes:

- Mill Street at Hamilton Street

Secondary risk sites are displayed in blue the figure.

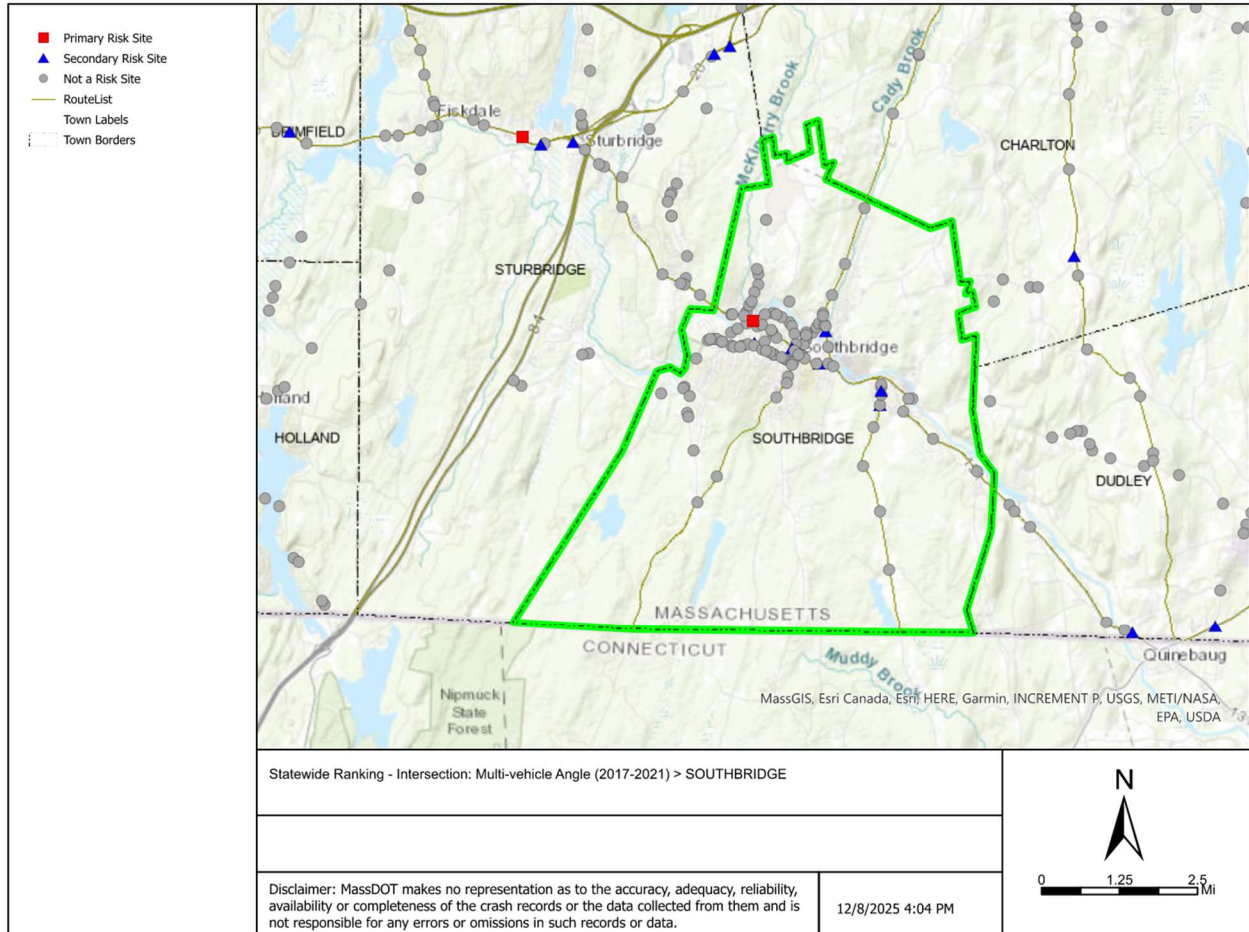


Figure 17: Risk-Based Screening: Multi-Vehicle Angle (Intersections)

2.2.2.3. Pedestrian: Intersections

As shown in **Figure 18**, the following intersections were identified as primary risk sites for pedestrian crashes:

- Mill Street at Hamilton Street
- Main Street at Hamilton Street

Secondary risk sites are displayed in blue in the figure.

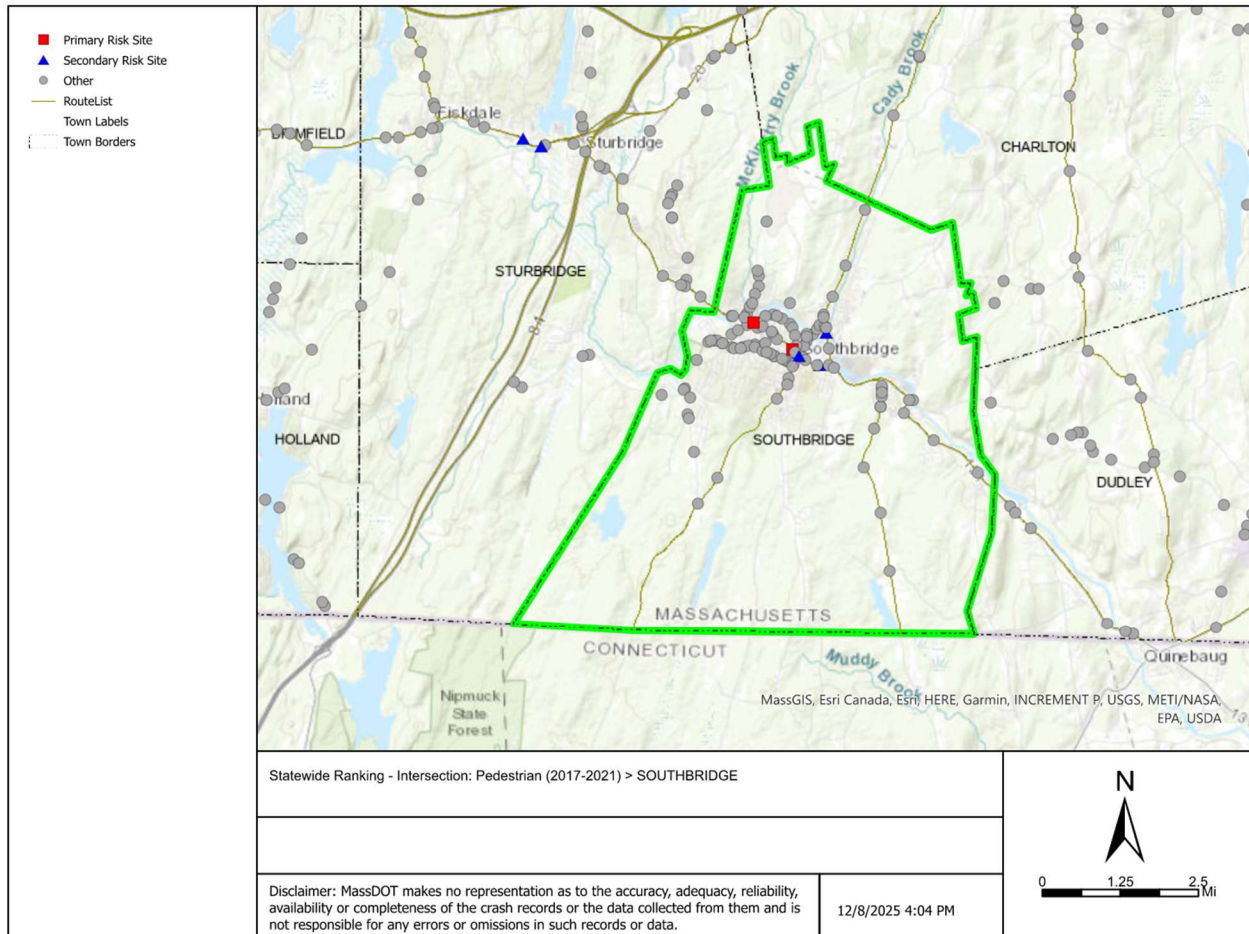


Figure 18: Risk-Based Screening: Pedestrian (Intersections)

2.2.2.4. Bicyclist-Related: Segments

As shown in **Figure 19**, no roadway segments within the Town were identified as primary risk sites for bicyclist-related crashes. Secondary risk sites are displayed in blue in the figure.

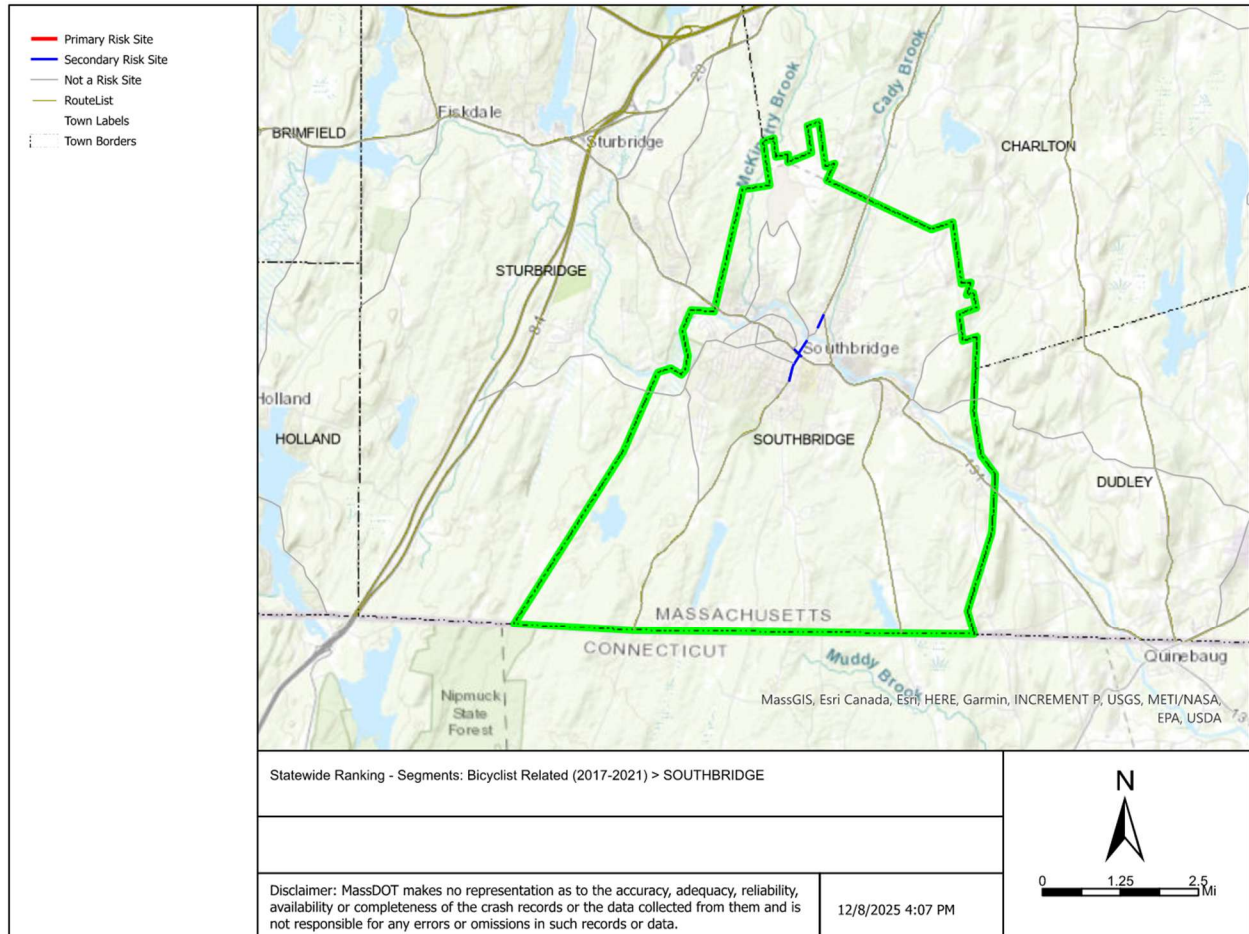


Figure 19: Risk-Based Screening: Bicyclist-Related (Segments)

2.2.2.5. Lane Departure: Segments

As shown in **Figure 20**, the following roadway segments were identified as primary risk sites for lane departure crashes:

- South Street
 - West Street to Litchfield Avenue
 - Newell Avenue to Highland Street
- Ashland Avenue
 - Sandersdale Road to Dudley Town Line

Secondary risk sites are displayed in blue in the figure.

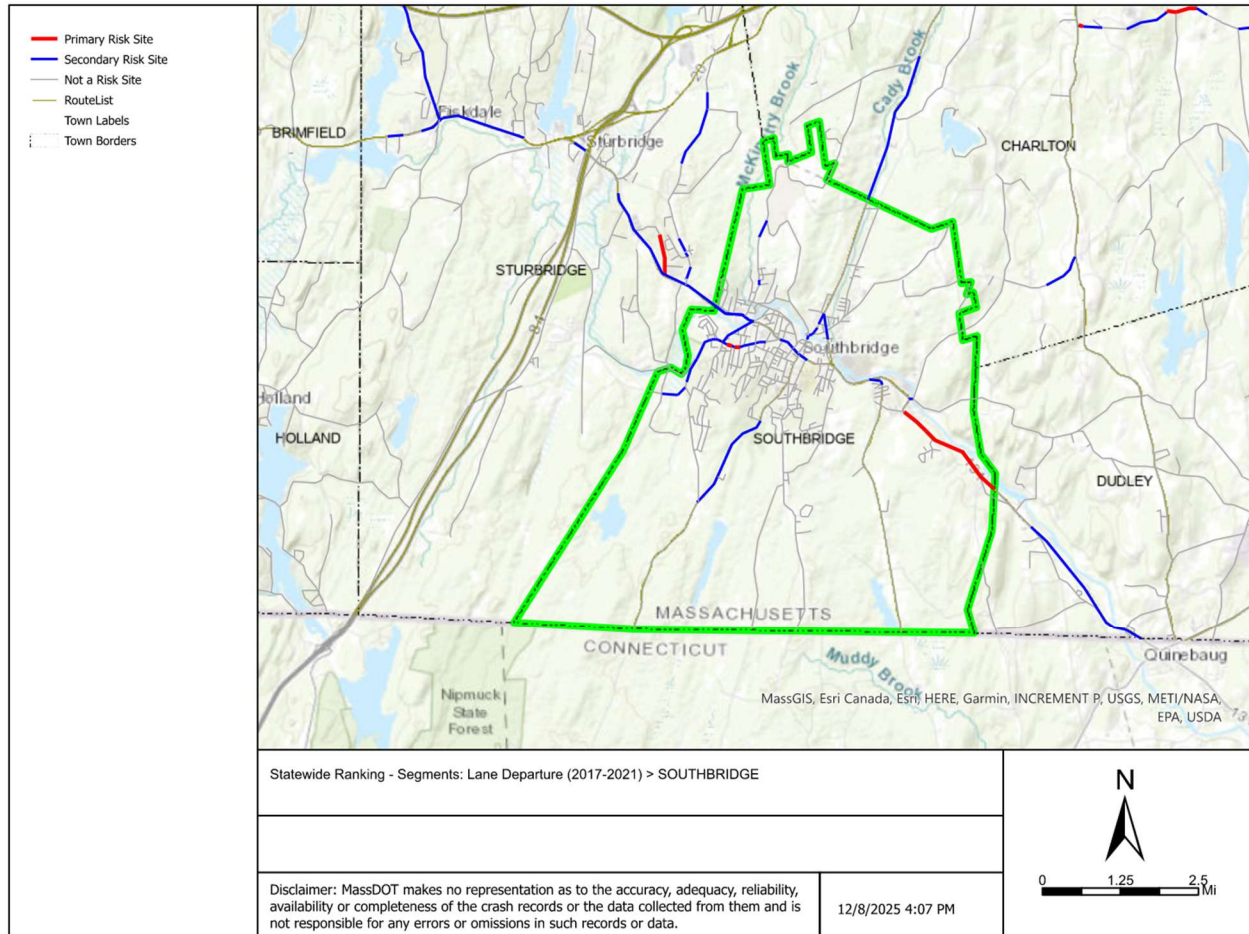


Figure 20: Risk-Based Screening: Lane Departure (Segments)

2.2.2.6. Pedestrian: Segments

As shown in **Figure 21**, the following roadway segments were identified as primary risk sites for pedestrian crashes:

- Hamilton Street
 - Mill Street to Main Street
- Dresser Street
 - Marcy Street to Elm Street

Secondary risk sites are displayed in blue in the figure.

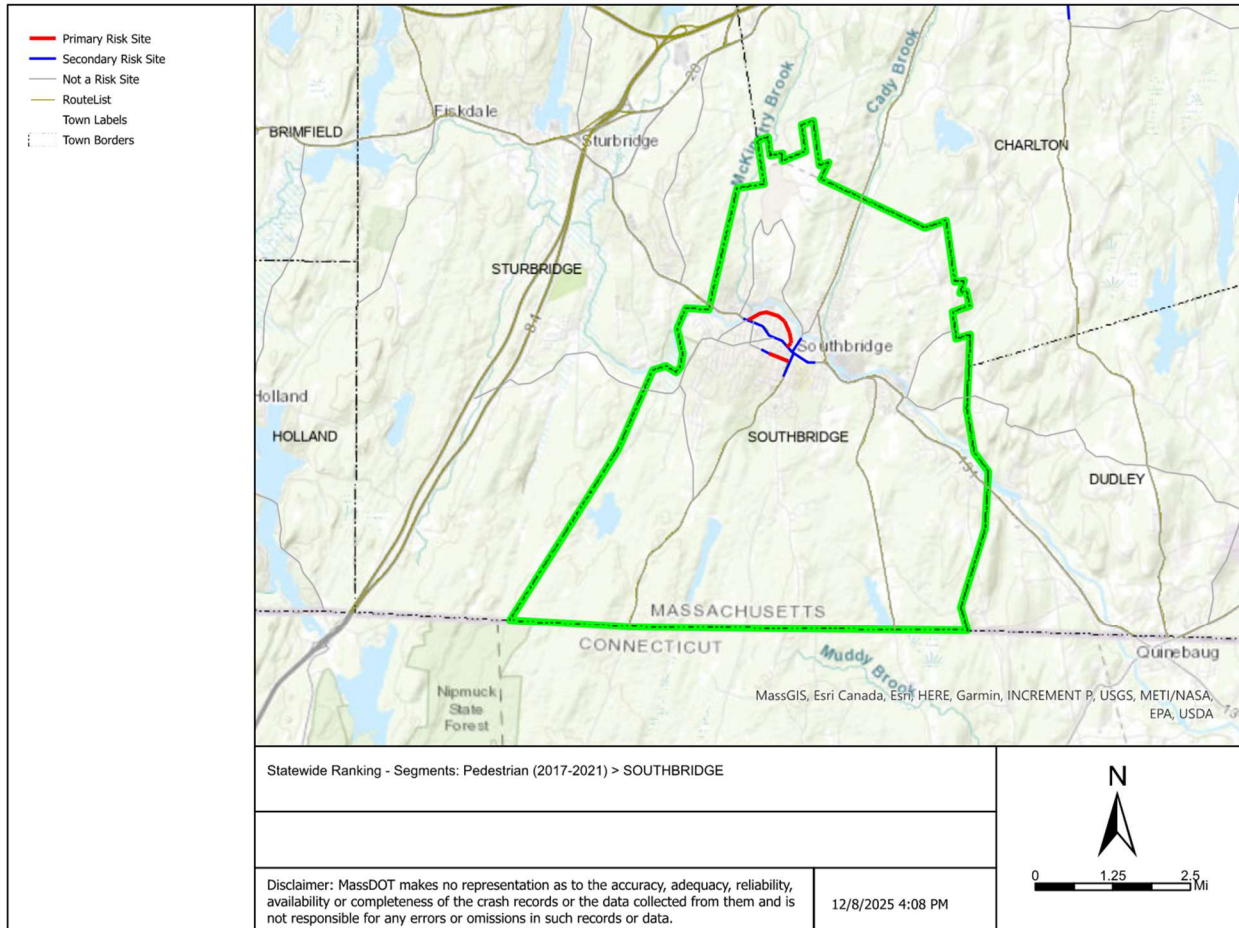


Figure 21: Risk-Based Screening: Pedestrian (Segments)

The intersections and roadway segments shown in Figures 17 through 21 are candidates for safety improvements to address the identified risk factors.

2.3. Crash Locations

2.3.1. Crash Mapping

Figure 22 shows the locations of all geolocated crashes within the Town from 2018 through 2022. **Figure 23** shows the locations of crashes involving pedestrians and bicycles. **Figure 24** displays a heatmap of all crash locations and **Figure 25** displays a heatmap of the locations of crashes that resulted in injuries.

These figures show that the highest concentration of crashes took place in the downtown area along Main Street and adjacent streets, including Worcester Street (Route 169) just north of the downtown area. The downtown area should be prioritized for future safety improvement projects.

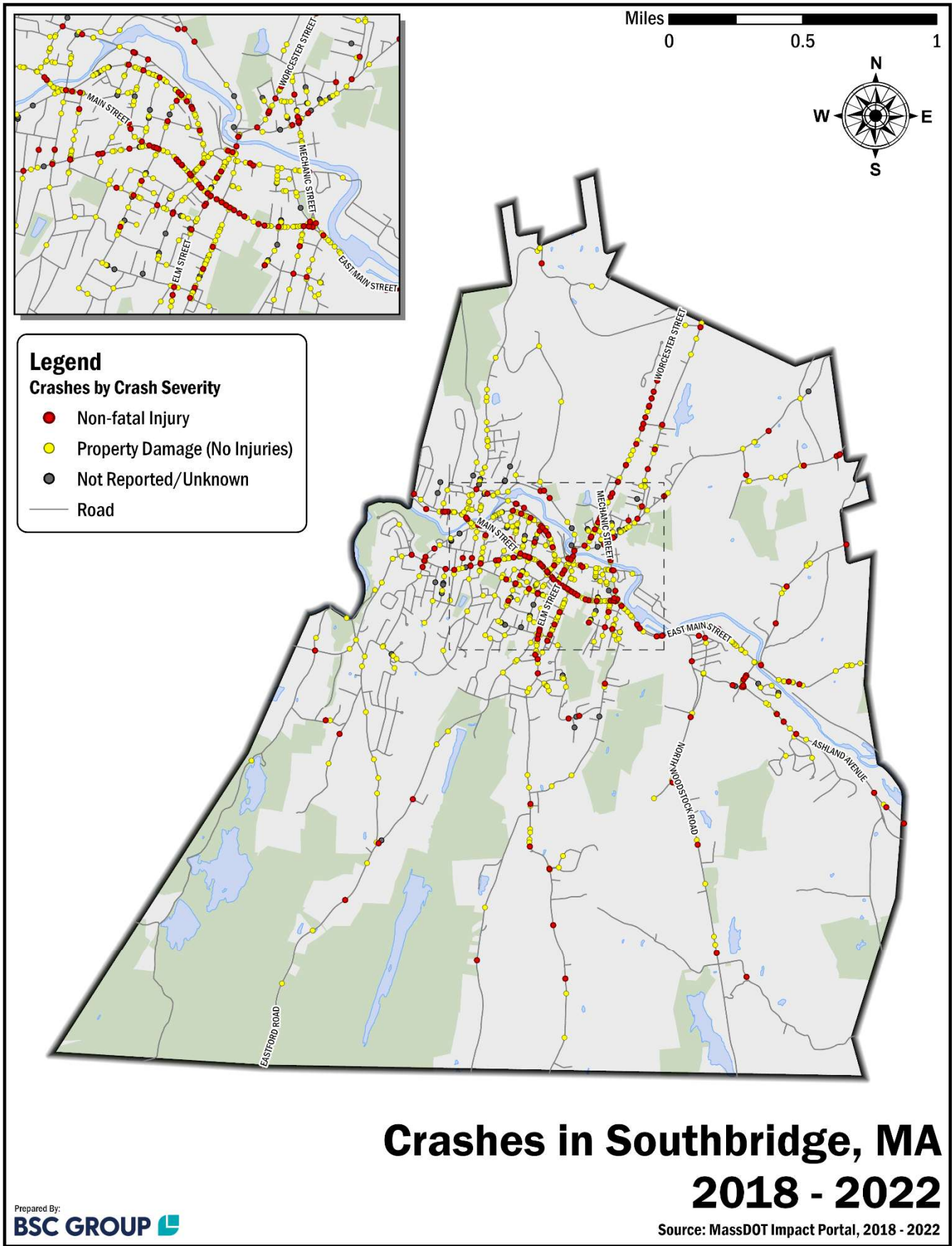


Figure 22: All Crash Locations (2018-2022)

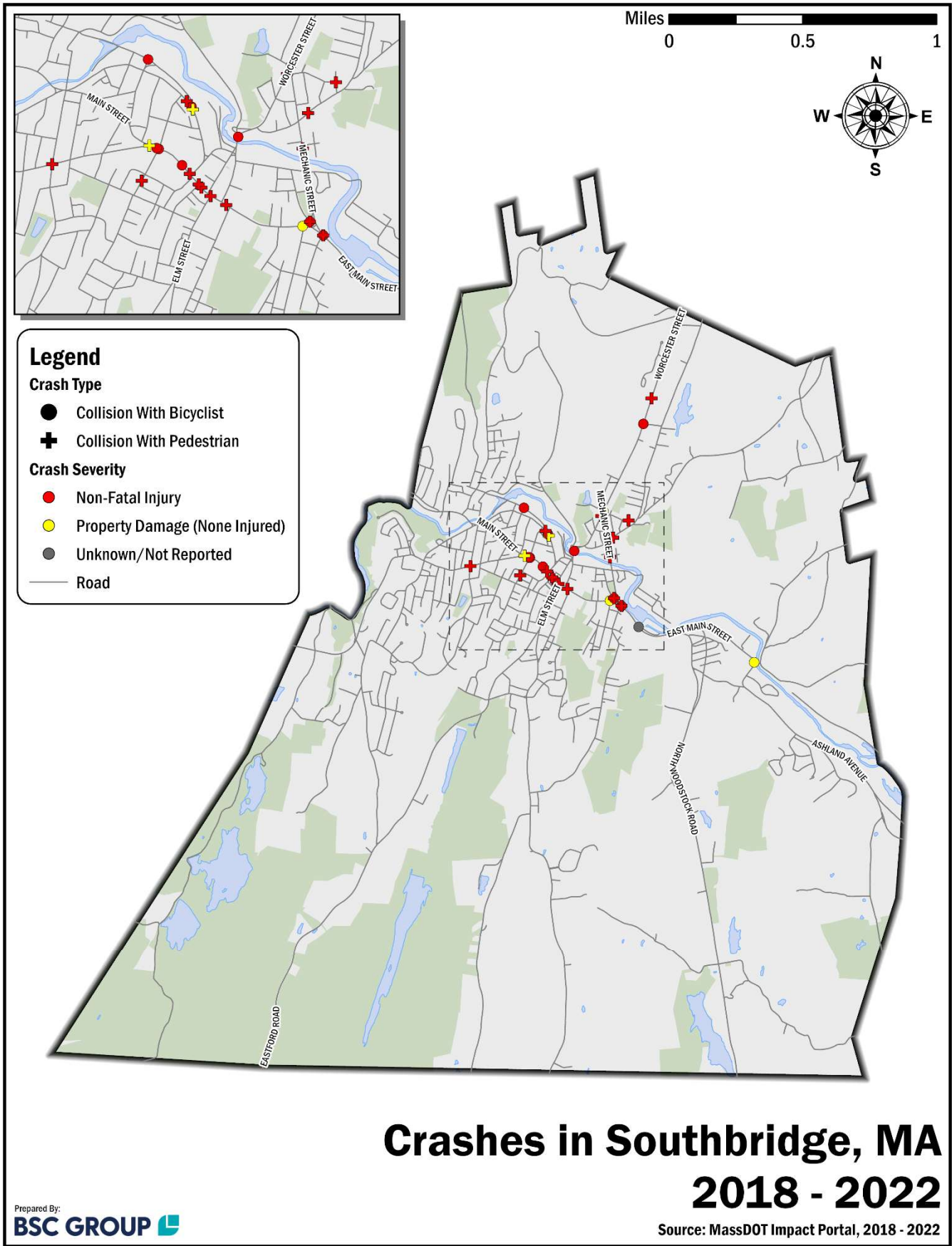


Figure 23: Locations of Crashes Involving Pedestrians and Bicycles (2018-2022)

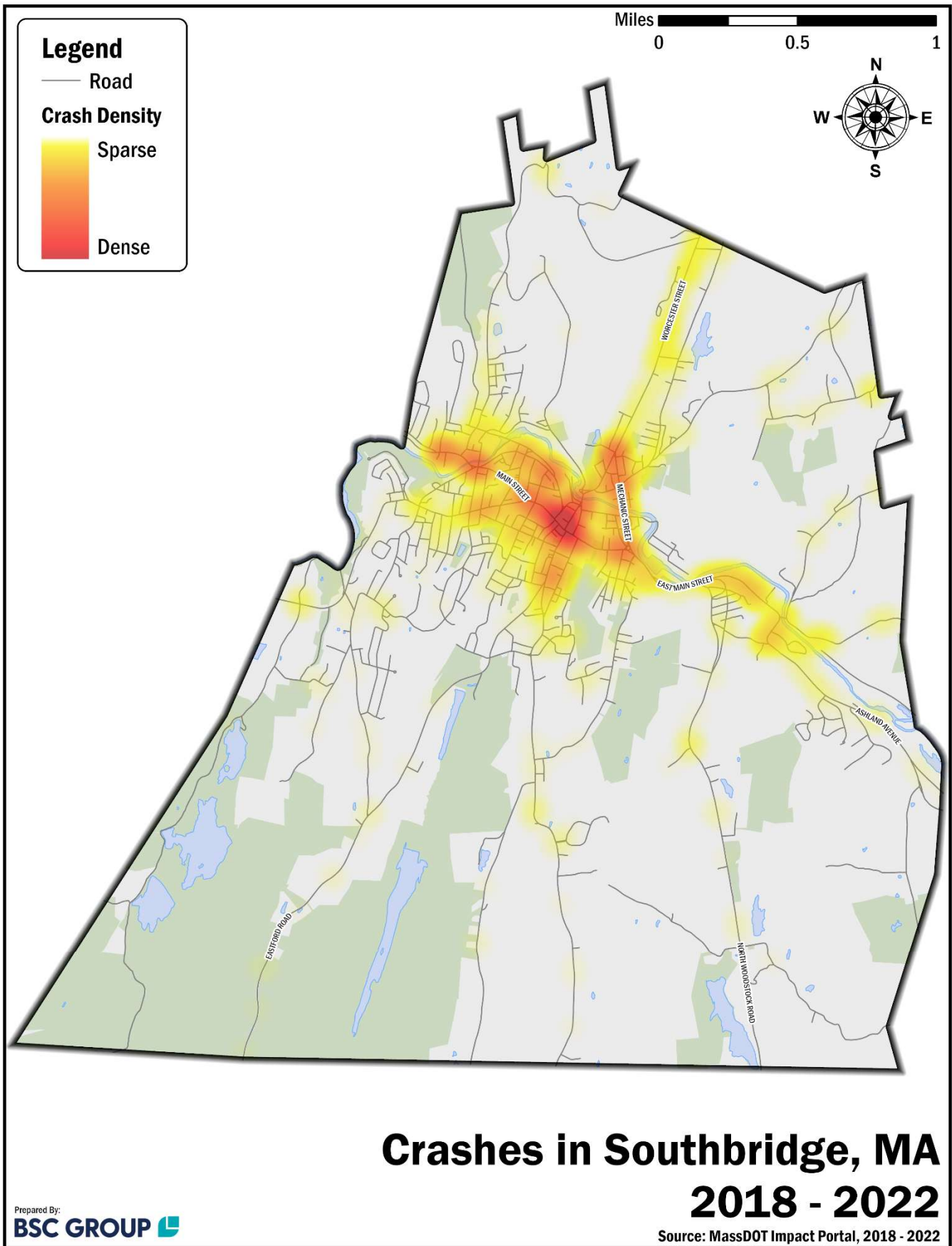


Figure 24: Heatmap – All Crash Locations (2018-2022)

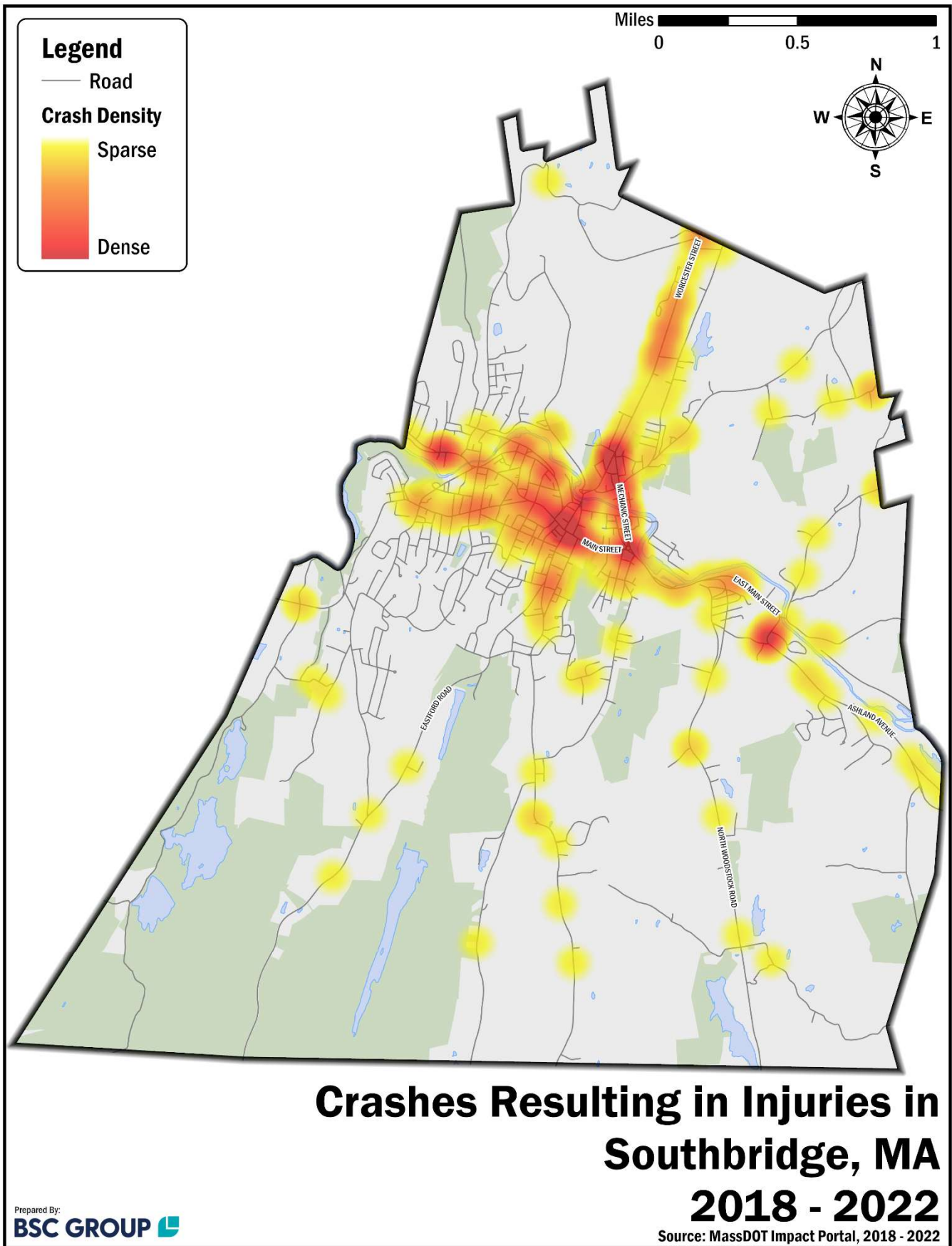


Figure 25: Heatmap – Locations of Crashes Resulting in Injuries (2018-2022)

2.3.2. Highway Safety Improvement Program

The intersection of Worcester Street and Mechanic Street (Route 169) was identified as a Highway Safety Improvement Program (HSIP) cluster for the years of 2019-2021. This intersection is unsignalized, with the Mechanic Street westbound approach operating under stop control and the Worcester Street northbound and southbound approaches operating freely. The intersection is skewed, with the roadways intersecting at approximately a 35-degree angle. Mechanic Street is intersected by Randolph Street from the east just south of its intersection with Worcester Street.

From 2019 through 2021, this intersection experienced 17 crashes, with one crash resulting in a serious injury and four crashes resulting in non-serious or possible injuries. One crash that did not result in an injury involved a bicyclist, and the remaining crashes did not involve vulnerable road users. **Table 3** summarizes the characteristics of the crashes at this intersection from 2019 through 2021.

Table 3: Crash Data Summary – Worcester Street at Mechanic Street (Route 169)

	2019	2020	2021	Total
Total Crashes	6	6	5	17
Crash Severity				
Property damage only	5	4	3	12
Non-fatal injury	1	2	2	5
Manner of Collision				
Rear-end	3	6	3	12
Angle	1	0	0	1
Front-to-rear	0	0	1	1
Head-on	0	0	1	1
Unknown	2	0	0	2
Lighting Conditions				
Daylight	5	6	5	16
Dark - lighted roadway	1	0	0	1
Weather Conditions				
Clear	3	6	3	12
Cloudy	3	0	1	4
Rain	0	0	1	1
Road Surface Conditions				
Dry	5	6	3	14
Wet	1	0	2	3
Time of Day				
6:00 AM - 9:00 AM	1	0	1	2
9:00 AM - 12:00 PM	0	4	2	6
12:00 PM - 3:00 PM	4	1	2	7
3:00 PM - 6:00 PM	1	1	0	2
6:00 PM - 6:00 AM	0	0	0	0
Time of Year				
December - February	1	1	2	4
March - May	2	0	2	4
June - August	1	2	0	3
September - November	2	3	1	6

As shown in the table, the most prevalent crash type was rear-end, representing 12 of the 17 (71%) of crashes. Sixteen of the 17 crashes occurred during daylight, and 12 crashes occurred during clear weather conditions. The road surface was recorded as dry during 14 crashes. All crashes took place between the hours of 6:00 AM to 6:00 PM, with 13 crashes (76%) occurring between 9:00 AM and 3:00 PM. The three-month period during which most crashes occurred was September through November, accounting for six of the crashes (35%). Three crashes (18%) occurred from June through August.

Due to this location's designation as an HSIP cluster, it is recommended that a Road Safety Audit (RSA) be performed by a multidisciplinary team at this location to identify existing safety deficiencies and develop potential mitigative actions.

2.4. Road Safety Audit

A Road Safety Audit (RSA) was performed at the following two locations in downtown Southbridge in 2016 as part of an effort to pursue projects on the Transportation Improvement Plan (TIP) through the Central Massachusetts MPO:

- Central Street at Hook Street/ Foster Street
- Main Street from Hamilton Street to Everett Street

The safety issues and corresponding potential enhancements documented in the RSA are outlined in **Table 4** and **Table 5** respectively.

Table 4: Road Safety Audit Summary – Central Street at Hook Street/ Foster Street

Safety Issue	Potential Enhancement
Sight Lines	Install advanced warning (“Intersection Ahead”) sign on Central Street to warn southbound traffic of vehicles turning from Hook Street
	Convert Hook Street to one-way westbound.
	Install curb extensions on Hook Street and Foster Street to allow vehicles more space to see around obstructions
	Investigate opportunities to relocate utility pole and modify island on Foster Street approach.
Intersection Geometry	Consider using pavement markings to narrow effective width of Foster Street westbound at intersection with Central Street.
	Investigate the feasibility of removing splitter island on Foster Street and narrowing the overall pavement width; potentially combining the two street approaches.
	Better define/reduce width of existing driveway curb cuts.
	Extend LaRochelle Way to Foster Street and create a new 4-way signalized intersection with Central Street. Close off existing Foster Street and Hook Street access to Central Street. Improve LaRochelle Way and the intersection of Hamilton Street at Hook Street to improve traffic flow.
Pedestrian & Bicycle Accommodations	Work with WRTA to formalize bus routes and bus stops.
	Work with Center of Hope to determine a location for a temporary crosswalk across Foster Street.
	Stripe roadway to provide continuous marked bicycle lanes on Central Street.
	Provide pedestrian way-finding signage to discourage pedestrians from walking in the shoulder.
	Work with MassDOT to advance design and construction of downtown bicycle path.
	Provide a sidewalk on the east side of the Central Street bridge.
Pavement Conditions	Consider additional salt/sand applications at this location following snow events.
	Increase snow removal efforts to limit snow melt onto the roadway.
	As part of any future construction projects, conduct a full evaluation of the existing roadway drainage system.
Education & Enforcement	Work with RMV to direct motorists away from the intersection of Central Street and Hook Street.
	Hand out educational pamphlets to pedestrians at the RMV and Center for Hope.
	Adopt LaRochelle Way as a Town street, to make speed limit enforceable.
	Evaluate need for existing Truck Exclusion sign on southeast corner of Central Street and Foster Street. If sign is enforceable, replace with an MUTCD-compliant sign. If not enforceable remove the sign.
	Review existing signage and work to eliminate unnecessary signs to reduce sign clutter and improve sight lines.

Source: Road Safety Audit – Downtown Southbridge – 2 Locations, VHB, Inc., October 26, 2016

Table 5: Road Safety Audit Summary – Main Street

Safety Issue	Potential Enhancement
Traffic Signals & Operations	Upgrade existing signal heads to include retro-reflective back plates.
	Re-establish signal coordination at existing signals; potentially using a time based coordinated system.
	Consider implementation of an adaptive traffic signal system along Main Street.
	Evaluate the feasibility of installing a southbound right-turn lane on Central Street.
	Replace existing green ball signal head for Elm Street and Central Street approaches with green arrow signal heads.
	Implement concurrent pedestrian phasing at Elm Street and Central Street intersection; provide signage to accommodate change.
	Replace existing pedestrian heads with countdown timers.
	Consider realignment of Central Street opposite of Elm Street to improve traffic operations.
Sight Lines	Install signage to warn EB Main Street traffic of solar glare in the morning.
	Remove on-street parking spaces located within 20' of intersections and crosswalks.
	Consider installing Do Not Block Intersection markings at intersection of Main Street and Foster Street, and other locations.
	Conduct a downtown parking study.
Roadway Cross Section	Consider restriping existing on-street parking spaces with full boxes rather than corner points to visually restrict driving area.
	Consider providing solid color bicycle lanes to visually reduce the pavement width.
	Utilize striping to extend existing painted median east of Foster Street further to the west.
	Consider installation of a temporary/removable raised delineators on Main Street between Everett Street and Foster Street to reinforce pavement markings.
	Install curb extensions at mid-block locations to shield parking and reduce pavement width.
	Consider implementation of a raised median on Main Street between Everett Street and Foster Street.
Pedestrian & Bicycle Accommodations	Improve corner turning radius from Central Street to Main Street.
	Relocate existing stop sign and stop bar on Foster Street to be MUTCD-compliant.
	Relocate crosswalk sign on Main Street EB at Foster Street so that it is not obstructed by tree.
	Consider installation high visibility crosswalk treatments at midblock locations.
	Consider installation of curb extensions at intersections and crosswalks.
	Consider installation of RRFB's at midblock crosswalk locations.
	Replace the existing pedestrian signal heads with countdown timers.
	Review and update, as needed, the existing pedestrian timings and clearance intervals.
Education & Enforcement	Remove or relocate existing obstructions and cobbles within the sidewalk to allow for ADA compliance.
	Consider additional police patrols along Main Street focused on vehicles leaving lanes to bypass queues
	Handout educational pamphlets to pedestrians in vicinity of Foster Street crosswalk.

Source: Road Safety Audit – Downtown Southbridge – 2 Locations, VHB, Inc., October 26, 2016

Following the completion of this RSA, a project to construct intersection improvements at Central Street, Foster Street, Hook Street, and Hamilton Street was advanced through the MassDOT design process. The project (MassDOT Project ID 608778) is currently under construction. The project description from MassDOT's Project Information database is provided below:

This project includes approximately 1,500-linear feet along Central Street, Hamilton Street, LaRochelle Way, Foster Street and Hook Street. The major improvements include

intersection improvements at Hamilton Street/ Hook Street (mini roundabout), Central Street/ Hook Street/ Foster Street (closure of intersection), LaRochelle Way/ Central Street, and LaRochelle Way Extension/Foster Street. Roadway improvements include the addition of bicycle lanes, additional turn lanes at the proposed signalized intersection, converting an unsignalized intersection with a monument in the middle to mini roundabout, and making accommodations for a multi-use trail at the proposed traffic signal. The new traffic signal shall include the connection of a new roadway extension from Foster Street to Central Street directly across from LaRochelle Way. Reconstructed or new sidewalks are proposed throughout.

It is recommended that safety improvements identified as part of the RSA that have not been included in this project or other projects be evaluated for future implementation.

2.5. Mill Street Bridge Replacement Project

As discussed in Section 2.2, the intersection of Main Street with Mill Street/ Hamilton Street/ West Street was listed as a primary risk site for angle crashes, pedestrian crashes, and bicycle crashes. A fatal pedestrian crash also occurred at this intersection in 2024. As part of MassDOT's Mill Street Bridge Replacement Project (MassDOT Project ID 608862), several safety improvements are proposed at this intersection. This project is currently in design, and the project description from MassDOT's Project Information database is provided below:

The work under this contract consists of replacing the superstructure of the bridge carrying Mill Street over the Quinebaug River (S-21-003) and the reconstruction of the bridge carrying Mill Street over McKinstry Brook (S-21-009) and their approaches. The project limits are from the intersections of Mill Street and High Street to Mill Street and River Street. The work on the approaches includes the construction of new cement concrete pedestrian curb ramps, sidewalks, and driveways, hot mix asphalt driveways, granite curb, minor drainage and utility alterations, tree trimming, removal and protection, traffic signal upgrades, pavement markings and signing, and other incidental work.

3 Equity Considerations

There are several Environmental Justice (EJ) block groups within the Town. Locations of Minority and Minority and Income EJ block groups are displayed in **Figure 26**. As part of the agreement between FHWA and the Town of Southbridge, the Town has committed to the following:

While Southbridge has not yet taken actions related to this project to improve racial equity, we believe that our focus in the planning process on our most disadvantaged census tracts, which house a large percentage of Southbridge's population of color, will help address racial inequities in transportation. We intend to record metrics from our community engagement process to help us determine existing racial equity barriers in order to reduce these barriers through our plan and future investments.

As part of the development of the Town's Project Prioritization Plan, BSC considered projects that would directly serve Environmental Justice Populations. This resulted in every priority project falling within an EJ area, discussed further in Section 5.3.

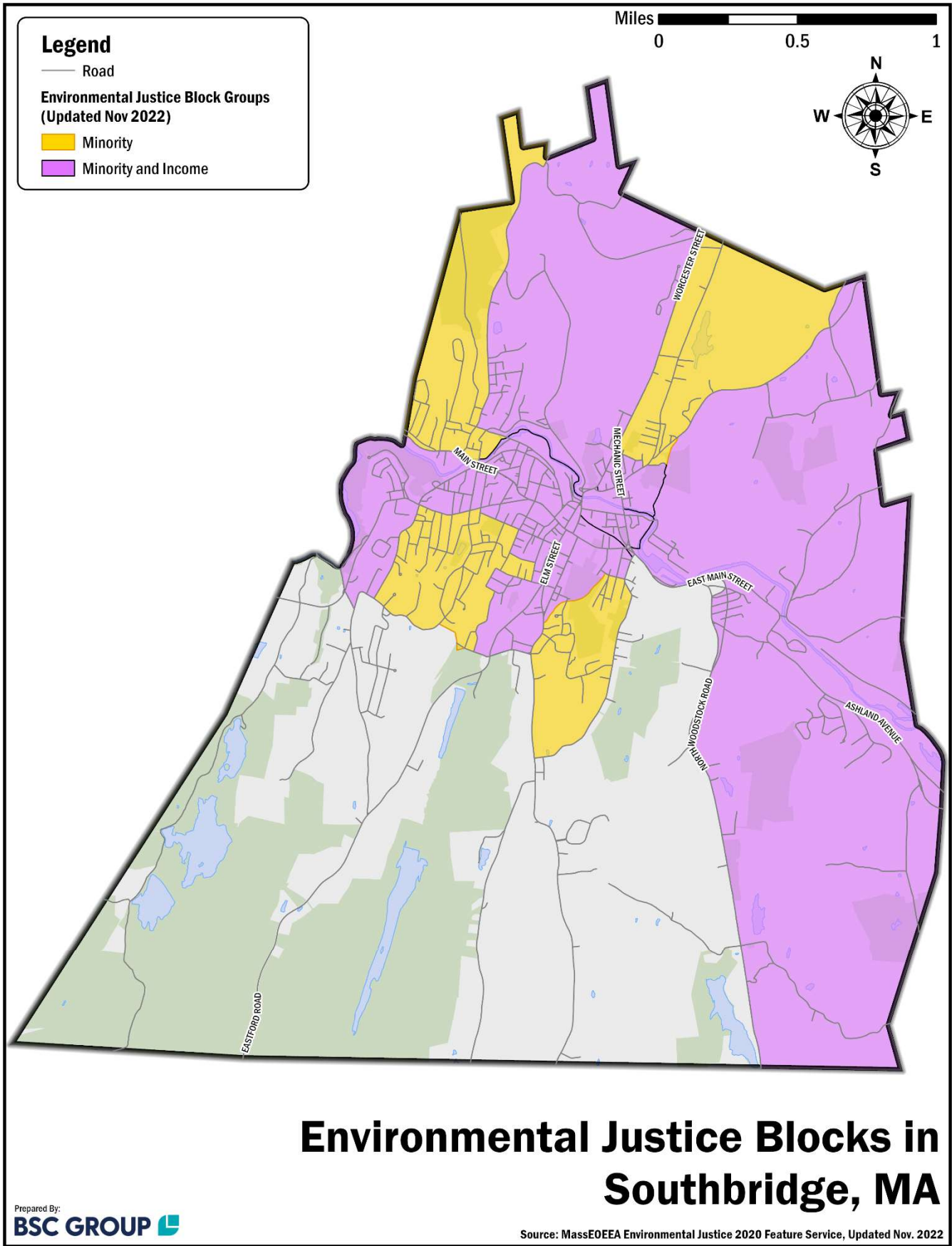


Figure 26: Environmental Justice Areas

4 Public Engagement and Field Work

The following provides a summary of site visits, meetings with project stakeholders including Town personnel and project submissions that BSC either facilitated or attended (unless otherwise noted).

4.1. Site Visits

July 26, 2024. Initial visit to Town of Southbridge by BSC personnel (Jared Weiss & Bill Paille) to begin process of driving/reviewing every street within the Town corporate limits, documentation and assessment of existing conditions at specific locations to develop understanding of existing conditions and challenges.

Location: Town wide

October 14, 2024. Second site visit to Town of Southbridge by BSC personnel (Jared Weiss & Bill Paille) to continue driving/reviewing additional streets within the Town corporate limits, documentation and assessment of existing conditions at specific locations to develop understanding of existing conditions and challenges.

Location: Town wide

October 22, 2024. Third site visit to Town of Southbridge by BSC personnel (Jared Weiss & Bill Paille) to complete driving/reviewing remaining streets within the Town corporate limits, documentation and assessment of existing conditions at specific locations to develop understanding of existing conditions and challenges.

Location: Town wide

4.2. Meetings with Town and FHWA Staff

November 18, 2024. Kickoff with Town staff including Peg Dean (Econ. Dev. Dir.), Shane Woodson (Police Chief), Richard Benoit (Dir. of DPW), Jared Weiss (BSC Group), and Bill Paille (BSC Group). Meeting included introductions, discussion of recent site visits and information gathered. BSC reviewed the scope of work, next steps including data collection, site visits and eventual coordination with property abutters that will be required.

Location: Virtual (Zoom platform)

April 11, 2025. Progress meeting (via virtual platform) with FHWA representatives to present the project, review the scope of work and schedule as it related to the SS4A Grant.

Location: Virtual (Zoom platform)

4.3. Public Meetings

May 5, 2025. Presentation by BSC personnel (Bill Paille) to Town Council and community to outline the scope of the project, intent of the Complete Streets Grant and SS4A Grant, work completed to date and schedule to complete.

Location: Town Hall

What We Heard:

- The Town has had issues at the intersection of Hamilton Street with West Street and Main Street, particularly noting a conflict between turning vehicles and pedestrians crossing side streets during concurrent walk intervals.
- At the intersection of Main Street and Elm Street, a protected left turn phase from Main Street onto Elm Street was eliminated in recent years, leading to difficulty turning left against through traffic. A councilor noted that near misses with pedestrians have also been observed during the permissive left turn phase.
- Members of the Town Council request that a workshop be conducted to gather further input from Town Council, citizens, and school faculty and students. A councilor noted that many students and young people ride bicycles in the area and should be consulted regarding preferred bicycle accommodation.

June 5, 2025. Public workshop with Town Council with BSC personnel (Jared Weiss and Bill Paille) presenting the latest Complete Streets Prioritization Plan including six (6) possible projects as part of the SS4A “Safety Action Plan” recommendations for input from the Town and community to be reduced to five (5) for the final report.

Location: Town Hall

What We Heard:

- Roundabout upgrades at intersection of Main Street/ Mechanic Street/ East Main Street
 - The Town is interested in converting Crystal Street to one-way traffic flow.
 - It is important to avoid impacts to the Gold Star Mother monument in the center of the existing roundabout.
 - The Town plans to convert Central Street to one-way traffic flow in the future and believes that upgrades to this roundabout will be beneficial for that project.
 - A citizen commented that the current roundabout functions well for bicyclists when riding through with vehicular traffic.
- Pedestrian infrastructure near Charlton Street School
 - Any project in this area should maintain existing access to cemeteries.
 - Flashing beacons for crosswalks should include audible indicators.
- Dresser Street and Cole Street improvements
 - Have received a comment from a resident that traffic conditions during drop-off times at Head Start can be unsafe.
 - Town Council would like to maintain ability to add parking to the existing parking lot in case building use changes in the future, instead of adding bump outs within parking lot.
 - Town Council expressed concern with curb bump out effect on plows during snow removal. They would prefer that school evaluate alternative circulation for drop-off and pick-up.
 - Town Council concerned with increased risk of sideswipe crashes (especially with mirrors of larger vehicles) when narrowing roadways.

- Town Council agrees that sidewalk needs improvement in this area, especially given proximity to rehabilitation center.
- High travel speeds have been observed on Dresser Street.
- Roadway conditions need to be improved as well as sidewalks.
- Intersection of Elm Street, Eastford Road, and Hartwell Street
 - Town Council notes that this intersection has been reconfigured several times.
 - Utility poles block sidewalks and force people into roadway, not ADA compliant.
 - This intersection is one of the most challenging in Town.
 - Town Councilor suggested a pedestrian refuge island in place of existing stamped concrete.
 - Heavy vehicle turning radiation needs to be considered for any improvements or roadway realignment.
 - School traffic causes congestion on Elm Street in this area.
- Main Street at West Street and Hamilton Street
 - RAISE grant application was submitted for Hamilton Street but does not include this full intersection.
 - Coordination with MassDOT would be required for any improvements.
 - Challenging angle exiting West Street into intersection.
 - Crossing guards are present during school hours.
 - Traffic signals seem to be outdated – can't see indications when sun glare hits.
- Mid-block crossings on Worcester Street near United Lens Company
 - Project was brought forward by police chief.
 - United Lens will be adding rumble strips on Worcester Street.

5 Safety Improvement Strategies and Potential Projects

5.1. Safety Improvement Strategies

To address the safety deficiencies identified in Section 2, several types of countermeasures are available that align with the guidelines of FHWA’s SS4A Implementation Grant, including:

- Low-Cost Safety Treatments
- Network Risk Reduction
- Pedestrian Safety Enhancements
- Speed Management
- Safe Routes to School and Transit
- Education Initiatives
- Roadway Departure Reduction
- Intersection Improvements

Figure 27, created by the FHWA Office of Safety, shows several proven safety measures that could be implemented to improve safety within the Town of Southbridge.

OFFICE OF SAFETY
Proven Safety Countermeasures

SPEED MANAGEMENT

-  Speed Safety Cameras
-  Variable Speed Limits
-  Appropriate Speed Limits for All Road Users

ROADWAY DEPARTURE

-  Wider Edge Lines
-  Enhanced Delineation for Horizontal Curves
-  Longitudinal Rumble Strips and Stripes on Two-Lane Roads
-  SafetyEdgeSM
-  Roadside Design Improvements at Curves
-  Median Barriers

INTERSECTIONS

-  Backplates with Retroreflective Borders
-  Corridor Access Management
-  Dedicated Left- and Right-Turn Lanes at Intersections
-  Reduced Left-Turn Conflict Intersections
-  Roundabouts
-  Systemic Application of Multiple Low-Cost Countermeasures at Stop-Controlled Intersections
-  Yellow Change Intervals

PEDESTRIANS/BICYCLES

-  Crosswalk Visibility Enhancements
-  Bicycle Lanes
-  Rectangular Rapid Flashing Beacons (RRFB)
-  Leading Pedestrian Interval
-  Medians and Pedestrian Refuge Islands in Urban and Suburban Areas
-  Pedestrian Hybrid Beacons
-  Road Diets (Roadway Reconfiguration)
-  Walkways

Crosscutting

-  Pavement Friction Management
-  Lighting
-  Local Road Safety Plans
-  Road Safety Audit

Figure 27: Proven Safety Countermeasures (FHWA Office of Safety, October 2021)

5.2. Potential Safety Improvement Projects

This section summarizes potential projects that could improve safety on the Town's roadway network based on the safety analysis in Section 2. The potential projects were chosen to address locations with probable safety deficiencies and align with the FHWA SS4A Implementation Grant guidelines and criteria.

5.2.1. Worcester Street (Route 169) at Mechanic Street

As discussed in Section 2, the intersection of Worcester Street (Route 169) at Mechanic Street was listed as an HSIP crash cluster for the period of 2019 through 2021. See Section 2.3.2 for an in-depth discussion of existing conditions and crash data. To improve safety at this high-crash location, several strategies could be implemented, including:

- Assemble a multidisciplinary team to perform a Road Safety Audit (RSA);
- Evaluate traffic signal warrants and install a traffic signal if warranted;
- Construct a roundabout or mini-roundabout.
- Enhance existing traffic signs and pavement markings to increase visibility;
- Add flexible delineators at the intersection to temporarily reduce corner radii and pavement widths;
- Narrow the existing pavement width to create a more compact intersection.

FHWA Implementation Grant Category: Intersection Improvements

5.2.2. Main Street at Mechanic Street

The intersection of Main Street and Mechanic Street currently operates under non-signalized control (i.e. modern roundabout) with four approaches. From 2018 through 2022, 26 crashes occurred at this roundabout, with seven resulting in non-fatal injuries. One crash involved a pedestrian, and one crash involved a bicyclist, both of which were struck within marked crosswalks. Seven crashes were angle crashes, eight were rear-ends, five were single-vehicle crashes, five were sideswipes, and the others were front-to-rear and head-on. The most common factor contributing to these crashes (total of 7) was the driver failing to yield the right-of-way. To improve safety at this intersection, several modifications are recommended including:

- Addition of a truck apron to reduce circulating roadway width while still accommodating larger heavy vehicles;
- Narrowing roundabout entrance widths, narrowing splitter islands and implementing better deflection to reduce entrance vehicular speeds;
- Providing high-visibility crosswalk markings and signs, ADA pedestrian curb ramps with detectable warning panels at all entrances to the roundabout;
- Replacing existing and implementing new advanced warning signs with standard size to increase visibility.

FHWA Implementation Grant Category: Intersection Improvements

5.2.3. Main Street at Goddard Street and Hamilton Street

The intersection of Main Street with Hamilton Street and Goddard Street is a signalized intersection with four legs, with Hamilton Street and Goddard Street legs offset by approximately

50 feet. Exclusive right-turn lanes are provided on the Main Street northwestbound and Hamilton Street southwestbound approaches.

This intersection was identified as a primary risk site for bicyclist-related crashes and pedestrian crashes. From the years of 2018 through 2022, 28 crashes occurred at this intersection with one resulting in an injury. Eleven crashes were angle crashes, eight were rear-ends, and seven were sideswipes. To improve safety at this intersection, several modifications could be implemented, including:

- Replace existing span wire with mast arms;
- Add backplates with retroreflective borders to traffic signal heads;
- Evaluate and optimize traffic signal timing and phasing, including pedestrian phasing;
- Evaluate red, yellow, and pedestrian clearance intervals;
- Evaluate and optimize lane configurations;
- Evaluate coordination with Main Street at Central Street and Elm Street intersection.

FHWA Implementation Grant Category: Intersection Improvements

5.2.4. Main Street at Elm Street and Central Street

The intersection of Main Street with Elm Street and Central Street is a signalized intersection with four leg, with the Elm Street and Central Street legs offset by approximately 50 feet. Exclusive right-turn lanes are provided on both Main Street approaches and on the Elm Street northbound approach. Exclusive left-turn lanes are provided on both Main Street approaches.

This intersection was identified as a primary risk site for bicyclist-related crashes. From the years of 2018 through 2022, 42 crashes occurred at this intersection with five resulting in injuries. Eighteen crashes were rear-end, seven were angle crashes, seven were sideswipes, and three were single-vehicle crashes. Eight crashes took place under dark (lighted roadway) conditions, and one involved a pedestrian. To improve safety at this intersection, several modifications could be implemented, including:

- Evaluate intersection and roadway lighting;
- Replace existing span wire with mast arms;
- Add backplates with retroreflective borders to traffic signal heads;
- Evaluate and optimize traffic signal timing and phasing, including pedestrian phasing;
- Evaluate red, yellow, and pedestrian clearance intervals;
- Evaluate and optimize lane configurations;
- Evaluate coordination with Main Street at Goddard Street and Hamilton Street intersection;

FHWA Implementation Grant Category: Intersection Improvements

5.2.5. Charlton Street at Evergreen Street and Guelphwood Road

Evergreen Street and Guelphwood Road both intersect Charlton Street adjacent to Charlton Street School to form unsignalized, skewed intersections with the side streets under stop control and Charlton Street operating freely. Ladder-style crosswalks are present across both side streets and across Charlton Street at each intersection. Due to the skewed angle of the intersection, the crosswalk across Evergreen Street is over 100 feet long. Otherwise, this section is missing needed pavement markings including double yellow centerline, solid white edge lines, and gore. Three

crashes occurred along this segment of Charlton Street from 2018 through 2022, including one crash that resulted in injuries. Although the segment has not experienced a particularly high number of crashes, its immediate proximity to an elementary school combined with uncontrolled pedestrian crossings makes it a good candidate for safety improvements, including:

- Realignment of Evergreen Street approach to intersect with Charlton Street at a 90-degree angle, resulting in smaller radii and a shorter pedestrian crossing distance;
- Curb extensions and RRFB at crosswalk across Charlton Street at Evergreen Street;
- Reconstructed curb ramps with detectable warning panels at all crossings;
- Refreshing signs and pavement markings to increase visibility.

FHWA Implementation Grant Category: Safe Routes to School, Pedestrian Safety Enhancements

5.2.6. South Street at Sayles Street

The intersection of South Street and Sayles Street is an unsignalized, four-legged intersection, with the Sayles Street northbound and southbound approaches operating under stop control and the South Street eastbound and westbound approaches operating freely. LED flashing stop signs are provided on the Sayles Street approaches. Each approach provides one shared left-turn, through, and right-turn lane. Crosswalks are provided across the South Street eastbound approach leg and the Sayles Street northbound approach leg.

This intersection was identified as being within the top 5% of intersections statewide to experience more total crashes than predicted. From 2018 through 2022, sixteen crashes occurred at the intersection, with four resulting in non-fatal injuries. Ten crashes were angle crashes, two were sideswipes, and two were single-vehicle crashes. All crashes besides one occurred in daylight conditions. The road surface was recorded as wet during two crashes and dry during the remaining 14. To improve safety at this intersection, several modifications could be implemented, including:

- Evaluate all-way stop warrants;
- Install oversized stop signs;
- Install advanced “stop ahead” warning signs on the Sayles Street northbound approach;
- Evaluate intersection sight distance from both Sayles Street approaches;
- Perform selective vegetation clearing if needed to improve sight distance;
- Evaluate traffic calming measures on South Street approaching the intersection.

FHWA Implementation Grant Category: Intersection Improvements, Low-Cost Safety Treatments

5.2.7. Hamilton Street at Cross Street

The intersection of Hamilton Street and Cross Street is an unsignalized, four-legged intersection, with the Cross Street northbound and southbound approaches operating under stop control and the Hamilton Street eastbound and westbound approaches operating freely. Each approach provides one shared left-turn, through, and right-turn lane. Crosswalks are provided across the Cross Street northbound and southbound approach legs and the Hamilton Street westbound approach leg.

This intersection was identified as being within the top 5% of intersections statewide to experience more total crashes than predicted. From 2018 through 2022, eleven crashes occurred at the intersection, with one resulting in a non-fatal injury. Eight crashes were angle crashes, two were head-on, and one was a sideswipe. Two crashes occurred during dark (lighted roadway) conditions, and one occurred during dusk. The road surface was recorded as wet during three crashes and dry

during the other eight. To improve safety at this intersection, several modifications could be implemented, including:

- Evaluate all-way stop warrants;
- Install oversized and/or LED stop signs on both sides of Cross Street approaches;
- Install advanced “stop ahead” warning signs on the Cross Street approaches;
- Refresh pavement markings within intersection for visibility;
- Evaluate intersection sight distance from both Cross Street approaches;
- Evaluate traffic calming measures on Hamilton Street approaching the intersection.

FHWA Implementation Grant Category: Intersection Improvements, Low-Cost Safety Treatments

5.2.8. Ashland Avenue from Sandersdale Road to Dudley Town Line

The segment of Ashland Avenue from Sandersdale Road to the Dudley town line is an undivided roadway segment which is approximately 1.5 miles long and provides one lane in each direction. The centerline is dashed near Red Fox Boulevard and near the Dudley town line, indicating that passing/overtaking is permitted in these areas. Striped edge lines are provided along the length of Ashland Avenue, with lane widths of approximately 12-13 feet and shoulders generally 1-2 feet wide. Guardrails are provided intermittently where roadside slopes are steep. Curbing is generally not provided.

As discussed in Section 2.2, the segment of Ashland Avenue from Sandersdale Road to the Dudley Town Line was identified as a primary risk site for lane departure crashes. From the years of 2018 through 2022, 19 crashes occurred along this segment, with six resulting in non-fatal injuries. Eight crashes were single-vehicle crashes, four were angle crashes, three were rear-ends, and one was head-on. Eleven crashes occurred during daylight conditions, with the remaining crashes occurring under either dark, dawn, or dusk conditions. The road surface condition was reported as dry during 13 crashes, wet during 4, and sandy or dirty during two. To improve safety along this segment, several modifications could be implemented, including:

- Install edge line rumble strips to discourage run-off-road crashes;
- Install centerline rumble strips to mitigate multi-vehicle crashes;
- Evaluate roadway lighting;
- Narrow travel lanes to 11 feet to encourage slower vehicle speeds;
- Install speed feedback signs to encourage slower vehicle speeds;
- Install high-friction pavement surface course;
- Install advanced and chevron warning signs for horizontal curves;
- Install wider edge lines;
- Evaluate necessity of passing zones.

FHWA Implementation Grant Category: Speed Management, Roadway Departure Reduction

5.2.9. Dresser Street from Cole Avenue to Elm Street

The segment of Dresser Street from Cole Avenue to Elm Street operates as a two-way undivided roadway that experienced 34 crashes from 2018 through 2022, with four resulting in non-fatal injuries. Head Start, a facility that provides comprehensive early childhood education services to

low-income families, is located at the corner of Dresser Street and Cole Avenue. To improve safety in this area, several modifications could be implemented, including:

- Construction of raised crosswalks along Cole Avenue to provide safer pedestrian connections between parking area and Head Start;
- Installation of high-visibility crosswalks and associated ADA pedestrian curb ramps with detectable warning panels at the intersection of Cole Avenue and Dresser Street;
- Construction of curb extension and installation of RRFB at intersection of Dresser Street and Goddard Street, along with high-visibility crosswalks and associated ADA pedestrian curb ramps with detectable warning panels;
- Construction of curb extension at intersection of Dresser Street and Elm Street, along with high-visibility crosswalks and associated ADA pedestrian curb ramps with detectable warning panels.

FHWA Implementation Grant Category: Pedestrian Safety Enhancements

5.2.10. Worcester Street (Route 169) near Laurel Street

Worcester Street (Route 169) in the vicinity of Laurel Street operates as a two-lane undivided roadway with sidewalks on both sides. There is one midblock crosswalk across Worcester Street to the north and two to the south of Laurel Street, with commercial properties on both sides of Worcester Street. This segment of Worcester Street was identified as being in the 85th-95th percentile statewide for exceeding the predicted number of crashes, for all crashes and for crashes resulting in fatalities or injuries. From 2018 through 2022, five crashes, one resulting in an injury, occurred within this segment of less than 500 feet in length. To improve safety of the pedestrian crossings in this area, the following safety improvements could be implemented:

- Restripe all three crosswalks with high-visibility crosswalk markings;
- Install RRFBs and ADA pedestrian curb ramps with detectable warning panels at crosswalks.

FHWA Implementation Grant Category: Pedestrian Safety Enhancements

5.2.11. Elm Street at Hartwell Street, Eastford Road, and Caron Street

The intersection of Elm Street with Hartwell Street, Eastford Road, and Caron Street, operates as a five-legged, unsignalized intersection. The Hartwell Street, Eastford Road, and Caron Street approaches operate under stop control, with Elm Street operating freely. This intersection experienced eight crashes from 2018 through 2022, with two resulting in non-fatal injuries. Three crashes were angle crashes, three were sideswipes, one was rear-to-side, and one was a single vehicle crash. To improve safety at this intersection, a mini-roundabout with mountable center island is recommended.

FHWA Implementation Grant Category: Intersection Improvements

5.2.12. Sandersdale Road from Village Drive to Ashland Avenue

The 430-foot segment of Sandersdale Road between Village Drive and Ashland Avenue is a curved, undivided, segment providing one travel lane in each direction. Travel lanes are 11-13 feet wide, and shoulders are 1-2 feet wide. Chevron curve warning signs are provided on the

outside of the horizontal curve. Utility poles are present on both sides of the roadway. A driveway intersects Sandersdale Road from the west.

Based on the heatmap displayed in **Figure 25**, crashes resulting in injuries were dense in this location. From the years of 2018 through 2022, ten crashes occurred on this segment, excluding those occurring at the intersections on either end. Six of the ten crashes resulted in injuries, with one injury noted as being serious. Three crashes were single vehicle crashes, two were angle crashes, two were head-on, two were rear-ends, and one was a sideswipe. Two crashes involved drivers colliding with utility poles. Seven crashes occurred during daylight conditions and the other three occurred during dark conditions (lighted roadway). The road surface was recorded as dry during seven crashes, wet during two, and snow during one. To improve safety along this segment, several modifications could be implemented, including:

- Replace existing chevron warning signs with oversized chevron signs;
- Install edge line rumble strips to discourage run-off-road crashes;
- Install centerline rumble strips to mitigate multi-vehicle crashes;
- Evaluate roadway lighting;
- Narrow travel lanes to 11 feet to encourage slower vehicle speeds;
- Install speed feedback signs to encourage slower vehicle speeds;
- Install high-friction pavement surface course;
- Install wider edge lines;
- Install advisory speed plaques with existing horizontal curve advanced warning signs;
- Consider relocating driveway to Ashland Avenue;
- Install guardrail in front of utility poles or relocate poles outside of clear zone.

FHWA Implementation Grant Category: Speed Management, Roadway Departure Reduction

5.2.13. Mechanic Street

Mechanic Street is a north/south roadway running from its unsignalized intersection with Worcester Street (Route 169) in the north to the roundabout at East Main Street in the south. One lane is provided in each direction, with on-street parking permitted intermittently. Edge lines are not present and there are several uncontrolled midblock crossings. Mechanic Street intersects with Charlton Street to form a four-way signalized intersection and with North Street. Optical Drive to form a four-way unsignalized intersection.

Based on the heatmap displayed in **Figure 25**, crashes resulting in injuries were dense along the length of Mechanic Street. Excluding its intersections with Charlton Street and North Street, 36 crashes occurred along the Mechanic Street corridor from 2018 through 2022, eight of which resulted in non-fatal injuries. Eleven crashes were rear ends, ten were angle crashes, eight were sideswipes, and seven were sideswipes. Eleven crashes were collisions with parked motor vehicles and one was a collision with a pedestrian. The road surface was recorded as dry during 34 crashes and either snowy or sandy in the other two. Seven crashes occurred during dark (lighted roadway) conditions and three occurred during dusk, with the remaining crashes occurring during daylight. To improve safety along this segment, several modifications could be implemented, including:

- Install edge lines to better improve delineation of travel lanes, shoulders, and on-street parking areas, as well as providing speed management;

- Restripe existing pavement markings and upgrade signage along roadway visibility;
- Evaluate mid-block crossing locations and construct curb extensions and/or RRFBs where pedestrian desire to cross roadway is high;
- Provide warning signs and ADA pedestrian curb ramps for all midblock crosswalks;
- Evaluate widening sidewalk in select areas to narrow the roadway width and provide traffic calming effect.

FHWA Implementation Grant Category: Speed Management, Low-Cost Safety Treatments, Pedestrian Safety Enhancements

5.2.14. Worcester Street from Vinton Street to Brookside Road

The segment of Worcester Street from Vinton Street to Brookside Road is a two-lane, undivided roadway that provides one lane in each direction with a dashed centerline, permitting passing/overtaking throughout the segment. Travel lanes are 11-13 feet wide. On-street bicycle lanes are provided in each direction, and sidewalks are present on the west side of the roadway.

Based on the heatmap displayed in **Figure 25**, crashes resulting in injuries were dense along this segment, and the segment from Vinton Street to the Rosemeade Apartments driveway was identified as being within the top 5% of roadway segments statewide to experience more total and more injury crashes than predicted. From 2018 through 2022, 34 crashes occurred on this segment with 13 resulting in non-fatal injuries. Eleven crashes were rear-ends, nine were angle crashes, six were single-vehicle crashes, six were sideswipes, and two were head-on. Four single-vehicle crashes were collisions with utility poles; three of these crashes resulted in injuries. Seven crashes involved a vehicle passing or overtaking another. Six crashes occurred during dark (lighted roadway) conditions, two occurred during dusk, and the remaining crashes occurred during daylight. The road surface condition was recorded as wet during six crashes, ice during one, slush during one, and dry during the remaining crashes. To improve safety along this segment, several modifications could be implemented, including:

- Restrict passing/overtaking within this segment and consider adding centerline rumble strips;
- Provide separated bicycle accommodations;
- Install guardrail in front of utility poles or relocate poles outside of clear zone;
- Install speed feedback signs to encourage slower travel speeds;
- Narrow travel lanes to 11 feet to provide traffic calming effect;
- Evaluate roadway lighting;
- Evaluate consolidation of driveways (access management).

FHWA Implementation Grant Category: Speed Management, Roadway Departure Reduction

5.2.15. Main Street from Marcy Street to Walnut Street

The segment of Main Street from Marcy Street is approximately a half-mile long and provides one travel lane in each direction, with exclusive turn lanes provided at intersections as needed. Sidewalks are provided along both sides of the roadway and on-street parking is provided intermittently. Hamilton Street and Goddard Street, and Central Street and Elm Street, intersect

Main Street to form four-way signalized intersections. These intersections and associated recommendations are discussed in Sections 5.2.3 and 5.2.4.

Based on the heatmap displayed in **Figure 25**, all crashes and those resulting in injuries were dense along this segment, and it was identified as being within the top 5% of roadway segments statewide to experience more total and more injury crashes than predicted. Excluding those occurring at the signalized intersections, 138 crashes occurred along this segment between 2018 and 2022, with 20 resulting in injuries. Five crashes involved pedestrians and one crash involved a bicyclist. Fifty-six crashes were rear-ends, 31 were angle crashes, 21 were sideswipes, 20 were single-vehicle crashes. Other crash types included head-on and rear-to-rear. Fifteen crashes occurred during dark (lighted roadway) conditions and three occurred during dusk. The road surface condition was recorded as dry during 110 crashes. Inattention was recorded as a driver contributing factor in 39 crashes (28%). To improve safety along this segment, several modifications could be implemented, including:

- Delineate on-street parking areas using solid white lines for improved visibility and perceived narrowing of travel lanes;
- Evaluate reducing width of all travel lanes to 11 feet, particularly to the east of Everett Street where existing travel lanes exceed 13 feet in width;
- Restripe existing pavement markings and upgrade signage along roadway to improve visibility;
- Evaluate mid-block crossing locations and construct curb extensions and/or RRFBs where pedestrian desire to cross roadway is high;
- Provide warning signs and ADA pedestrian curb ramps for all midblock crosswalks;
- Evaluate widening sidewalk in select areas to narrow the roadway width and provide traffic calming effect.

FHWA Implementation Grant Category: Speed Management, Low-Cost Safety Treatments, Pedestrian Safety Enhancements

5.2.16. East Main Street from North Woodstock Road to Big Y Plaza Driveway

The segment of East Main Street from North Woodstock Road to the Big Y Plaza driveway is an undivided roadway segment providing one travel lane in each direction. Travel lanes are 12 feet wide, and shoulders are 1-2 feet wide. A sidewalk is provided on the north side of the roadway, and several curb cuts are present for commercial properties.

This segment was identified as being within the top 5% of roadway segments statewide to experience more total and more injury crashes than predicted. Excluding its intersections with North Woodstock Road and the Big Y Plaza driveway, 62 crashes occurred along this segment, with six resulting in non-fatal injuries. Sixteen crashes were angle crashes, 25 crashes were rear-ends, and eleven were single vehicle crashes. Other crash types included head-on, rear-to-rear, and sideswipes. Ten crashes occurred during dark conditions and one occurred during dusk, with the remaining occurring during daylight.

- Install guardrail in front of utility and light poles or relocate poles outside of clear zone;
- Narrow travel lanes to 11 feet to provide traffic calming effect;
- Restripe existing pavement markings and upgrade signage to improve visibility;

- Evaluate roadway lighting;
- Evaluate consolidation of driveways (access management).

FHWA Implementation Grant Category: Speed Management, Roadway Departure Reduction

5.3. Town of Southbridge Priority Projects

Town staff and boards responsible for the oversight of the action plan development, implementation, and monitoring include John (Jack) D. Jovan, Jr, (Town Manager), Bob Lamothe (DPW Director), Peg Dean (Economic Development and Planning Director), Shane Woodson (Police Chief), Planning Board - 5 member board (3 year terms), and the Town Council - 9 member board (3 year terms). As a result of discussions with these Town officials, the following items from the list of potential projects were identified, discussed, presented, and approved for further development and implementation:

- Roundabout Upgrades at Intersection of Main/Mechanic St.
- Safety Upgrades along Charlton St. at the Charlton St. School
- Sidewalk & Safety Upgrades along Cole Ave. at Southbridge Academy
- Safety Upgrades (3 RRFBs) along MA-169 at United Lens Co.
- New Roundabout at Intersection of MA-198, Hartwell/Elm/Caron St.

Project	Estimated Cost of Construction					
	Items of Work	Construction Contingency	Police Details	Eng. Oversight	Mobilization	Total (Rounded)
Roundabout Upgrades at Main & Mechanic Street	\$478,500	\$48,000	\$26,500	\$79,000	\$16,000	\$800,000
Safety Upgrades at Charlton Street School	\$323,250	\$32,500	\$18,000	\$53,500	\$11,000	\$440,000
Sidewalk & Safety Upgrades at Southbridge Academy	\$195,000	\$19,500	\$11,000	\$32,000	\$6,500	\$265,000
Safety Upgrades Along MA-169 (3 RRFBs)	\$122,500	\$12,250	\$6,750	\$20,000	\$4,000	\$170,000
New Roundabout at MA-198/Hartwell/Caron St.	\$483,250	\$48,500	\$26,500	\$80,000	\$16,000	\$655,000

Each of these five priority projects falls within an Environmental Justice area. At the request of Town officials, cost estimates and design plans were prepared for each project. A summary of preliminary cost estimates is provided in **Table 6**; design plans and detailed cost estimates are included in the Appendix.

Table 6: Estimated Construction Costs – Town Priority Projects

6 Policy and Process Changes

The Town of Southbridge reduced the statutory speed limit from 30 MPH to 25 MPH in thickly settled or business districts on July 23, 2024, in accordance with MGL c.90§17C, representing a step towards lowering speeds and increasing roadway safety. The Town has established a target of December 1, 2027, to eliminate fatalities and serious injuries. As a means of tracking the metrics, the Town will:

1. Continue to collaborate with the Southbridge Police Department and the Department of Public Works to apply for, secure and implement available grant funding toward improving safety and reducing fatalities/serious injuries throughout Town.
2. Review and assess crash data on an annual basis as it relates to fatalities and serious injuries.
3. Update its Civil Space webpage, reiterating to the public its goal of eliminating fatalities and serious injuries; and
4. Provide periodic updates for the Town Council.

Appendices

Appendix A – Crash Data (January 1, 2018 – December 31, 2022)

Crash Number	Crash Date	Crash Severity	Crash Time	Light Conditions	Manner of Collision	Road Surface Condition	Weather Conditions	Roadway	Federal Functional Classification
4508843	01/07/2018	Property damage only (none injured)	10:06 AM	Daylight	Angle	Dry	Clear	EVERETT STREET / CARON STREET	Local
4508847	01/17/2018	Property damage only (none injured)	5:25 PM	Dark - roadway not lighted	Rear-end	Dry	Clear	EAST MAIN STREET Rte 131 W	Principal Arterial - Other
4508849	01/18/2018	Property damage only (none injured)	7:55 AM	Daylight	Angle	Snow	Snow	HARTWELL STREET	Local
4508851	01/06/2018	Property damage only (none injured)	12:43 PM	Daylight	Rear-end	Wet	Clear	WEST MAIN ST	Principal Arterial - Other
4508860	01/06/2018	Property damage only (none injured)	9:11 PM	Dark - lighted roadway	Angle	Sand, mud, dirt, oil, gravel	Clear	MAIN ST / MARCY ST	Principal Arterial - Other
4508861	01/06/2018	Property damage only (none injured)	2:02 PM	Daylight	Angle	Snow	Clear	DURFEE ST	Local
4508862	01/07/2018	Property damage only (none injured)	3:19 PM	Daylight	Rear-end	Dry	Clear	MAIN ST	Principal Arterial - Other
4508863	01/07/2018	Unknown	4:33 PM	Not reported	Sideswipe, same direction	Not reported	Not Reported	ELM STREET	Minor Arterial
4508865	01/08/2018	Unknown	11:32 AM	Daylight	Rear-end	Dry	Clear	ASHLAND AVENUE Rte SR131 E / VILLAGE DRIVE	Principal Arterial - Other
4508867	01/08/2018	Property damage only (none injured)	4:45 PM	Dusk	Sideswipe, opposite direction	Snow	Snow	NORTH ST	Local
4508869	01/09/2018	Property damage only (none injured)	6:29 AM	Dark - lighted roadway	Sideswipe, same direction	Dry	Clear	MECHANIC STREET	Principal Arterial - Other
4508938	01/09/2018	Property damage only (none injured)	4:46 PM	Dusk	Angle	Dry	Clear	HOOK ST	Local
4508942	01/10/2018	Property damage only (none injured)	3:13 PM	Daylight	Sideswipe, opposite direction	Dry	Clear	MAIN STREET Rte 131 E	Principal Arterial - Other
4508950	01/11/2018	Property damage only (none injured)	10:39 AM	Daylight	Angle	Dry	Clear	MAIN ST / SAYLES ST	Principal Arterial - Other
4508953	01/11/2018	Property damage only (none injured)	11:17 AM	Daylight	Angle	Dry	Clear	MECHANIC ST / CRYSTAL ST	Principal Arterial - Other
4508954	01/11/2018	Non-fatal injury	4:20 PM	Daylight	Sideswipe, same direction	Dry	Clear	ASHLAND AVENUE Rte 131 W	Principal Arterial - Other
4508957	01/12/2018	Property damage only (none injured)	9:27 AM	Daylight	Sideswipe, same direction	Wet	Cloudy/Rain	SOUTH ST	Minor Arterial
4509263	01/01/2018	Property damage only (none injured)	2:13 AM	Dark - roadway not lighted	Rear-end	Dry	Clear	MARCY STREET	Local
4509266	01/19/2018	Not Reported	5:40 PM	Daylight	Unknown	Dry	Clear	HAMILTON STREET	Major Collector
4509528	01/03/2018	Unknown	11:24 AM	Daylight	Sideswipe, same direction	Dry	Clear	NORTH ST	Local
4509529	01/04/2018	Property damage only (none injured)	1:43 AM	Dark - lighted roadway	Single vehicle crash	Dry	Clear	SOUTH ST	Minor Arterial
4509530	01/04/2018	Property damage only (none injured)	2:14 PM	Daylight	Single vehicle crash	Snow	Snow/Blowing sand, snow	COLE FOREST ROAD	Local
4509531	01/04/2018	Property damage only (none injured)	6:37 PM	Dark - lighted roadway	Single vehicle crash	Snow	Snow	EVERETT ST / MAIN ST	Principal Arterial - Other
4509532	01/05/2018	Property damage only (none injured)	10:25 AM	Daylight	Angle	Wet	Clear	WARDWELL COURT	Local
4509533	01/05/2018	Property damage only (none injured)	11:43 AM	Daylight	Angle	Snow	Blowing sand, snow/Snow	OAKES AVE	Local
4509534	01/05/2018	Unknown	5:59 PM	Dusk	Sideswipe, same direction	Dry	Clear	THOMAS ST	Local
4509535	01/01/2018	Non-fatal injury	4:34 PM	Dusk	Angle	Sand, mud, dirt, oil, gravel	Cloudy	ASHLAND AVE / TILLYER AVE	Principal Arterial - Other
4509536	01/09/2018	Property damage only (none injured)	11:40 AM	Daylight	Unknown	Snow	Snow	COHASSE STREET	Local
4509537	01/10/2018	Property damage only (none injured)	9:50 AM	Daylight	Single vehicle crash	Water (standing, moving)	Clear	DRESSER HILL ROAD	Major Collector
4509538	01/01/2018	Property damage only (none injured)	6:13 PM	Dark - lighted roadway	Rear-end	Sand, mud, dirt, oil, gravel	Clear	WORCESTER STREET	Minor Arterial
4509539	01/12/2018	Non-fatal injury	11:29 PM	Dark - lighted roadway	Single vehicle crash	Wet	Rain	WORCESTER STREET	Principal Arterial - Other
4509540	01/14/2018	Property damage only (none injured)	9:00 AM	Daylight	Sideswipe, same direction	Dry	Clear	MAIN ST	Principal Arterial - Other
4509541	01/17/2018	Property damage only (none injured)	7:14 AM	Daylight	Single vehicle crash	Snow	Snow	TORREY ROAD	Local
4509542	01/17/2018	Property damage only (none injured)	7:41 AM	Daylight	Sideswipe, opposite direction	Snow	Cloudy/Snow	WORCESTER STREET	Minor Arterial
4509543	01/17/2018	Property damage only (none injured)	8:14 AM	Daylight	Head-on	Snow	Snow	DUDLEY RIVER ROAD / DRESSER HILL ROAD	Major Collector
4509544	01/17/2018	Property damage only (none injured)	2:02 PM	Daylight	Single vehicle crash	Wet	Clear	MAIN STREET / CENTRAL STREET	Principal Arterial - Other
4509545	01/02/2018	Property damage only (none injured)	6:44 AM	Daylight	Rear-end	Sand, mud, dirt, oil, gravel	Cloudy	WORCESTER ST	Principal Arterial - Other
4509546	01/18/2018	Property damage only (none injured)	5:52 PM	Dark - lighted roadway	Single vehicle crash	Dry	Clear	EVERETT STREET	Local
4509547	01/19/2018	Unknown	5:40 PM	Daylight	Unknown	Dry	Clear	HAMILTON ST	Major Collector
4509548	01/21/2018	Property damage only (none injured)	2:52 AM	Dark - lighted roadway	Single vehicle crash	Ice	Clear	CHESTER STREET	Local
4509549	01/21/2018	Property damage only (none injured)	12:45 AM	Dark - lighted roadway	Single vehicle crash	Dry	Clear	GUELPHWOOD ROAD	
4509550	01/22/2018	Property damage only (none injured)	8:15 AM	Daylight	Single vehicle crash	Ice	Rain	HILLTOP DRIVE / TRAILSIDE WAY	Local
4509551	01/23/2018	Non-fatal injury	7:01 AM	Daylight	Single vehicle crash	Ice	Rain/Sleet, hail (freezing)	BAREFOOT RD	Local
4509552	01/25/2018	Property damage only (none injured)	12:18 PM	Daylight	Angle	Dry	Clear	WORCESTER STREET	Principal Arterial - Other
4509553	01/25/2018	Non-fatal injury	11:01 PM	Dark - roadway not lighted	Single vehicle crash	Ice	Clear	DRESSER HILL ROAD	Major Collector
4509554	01/02/2018	Unknown	9:56 AM	Daylight	Rear-end	Dry	Clear	EAST MAIN STREET Rte 169 S	Principal Arterial - Other
4509555	01/26/2018	Property damage only (none injured)	5:49 AM	Daylight	Angle	Dry	Clear	MOON STREET	Local
4509556	01/26/2018	Property damage only (none injured)	6:35 PM	Dusk	Sideswipe, same direction	Dry	Clear	CENTRAL ST	Minor Arterial
4509557	01/27/2018	Unknown	10:40 PM	Dark - lighted roadway	Single vehicle crash	Dry	Cloudy	DUDLEY RIVER ROAD	Major Collector
4509558	01/02/2018	Property damage only (none injured)	12:50 PM	Daylight	Single vehicle crash	Dry	Clear	EAST MAIN ST	Principal Arterial - Other
4509559	01/02/2018	Property damage only (none injured)	5:15 PM	Dark - lighted roadway	Angle	Dry	Clear	EAST MAIN STREET Rte SR131 W	Principal Arterial - Other
4509560	01/02/2018	Property damage only (none injured)	7:22 PM	Dark - lighted roadway	Single vehicle crash	Dry	Clear	MECHANIC ST / CRYSTAL ST	Principal Arterial - Other
4509561	01/03/2018	Property damage only (none injured)	1:44 AM	Other	Rear-to-rear	Dry	Clear	CLARKE ST	Local
4509642	01/16/2018	Property damage only (none injured)	8:11 AM	Daylight	Single vehicle crash	Dry	Clear	EAST MAIN STREET	Principal Arterial - Other
4510464	01/31/2018	Not Reported	2:27 PM	Daylight	Unknown	Dry	Clear	MAPLE STREET	Local
4520214	02/27/2018	Non-fatal injury	7:49 AM	Daylight	Single vehicle crash	Dry	Clear	LYONS STREET	Local
4520215	02/27/2018	Non-fatal injury	4:43 PM	Daylight	Rear-end	Dry	Clear	WORCESTER ST	Principal Arterial - Other
4520216	02/28/2018	Property damage only (none injured)	9:31 AM	Daylight	Angle	Dry	Clear	GODDARD ST	Local
4520217	02/28/2018	Property damage only (none injured)	9:27 AM	Daylight	Sideswipe, same direction	Dry	Clear	MAIN ST	Principal Arterial - Other
4520218	02/01/2018	Non-fatal injury	3:58 PM	Daylight	Head-on	Dry	Clear	MAIN STREET Rte SR131 W	Principal Arterial - Other
4520219	02/01/2018	Non-fatal injury	7:04 PM	Dark - lighted roadway	Angle	Wet	Rain	CENTRAL STREET	Minor Arterial
4520220	02/02/2018	Property damage only (none injured)	5:37 AM	Dawn	Single vehicle crash	Snow	Snow	NORTH WOODSTOCK RD	Minor Arterial
4520221	02/02/2018	Property damage only (none injured)	9:10 AM	Daylight	Angle	Snow	Snow	FRANKLIN TER	Local
4520222	02/02/2018	Not Reported	2:10 PM	Daylight	Single vehicle crash	Slush	Snow	EAST MAIN ST	Principal Arterial - Other
4520223	02/03/2018	Property damage only (none injured)	11:25 AM	Daylight	Angle	Dry	Clear	WORCESTER ST	Minor Arterial
4520224	02/04/2018	Property damage only (none injured)	5:26 AM	Dark - lighted roadway	Angle	Dry	Clear	MAIN ST	Principal Arterial - Other
4520225	02/05/2018	Property damage only (none injured)	7:02 AM	Daylight	Angle	Ice	Cloudy	TORREY RD / TOWN DUMP RD	Local
4520226	02/05/2018	Property damage only (none injured)	4:27 PM	Daylight	Angle	Dry	Clear	CRESCENT ST	Local
4520227	02/06/2018	Property damage only (none injured)	4:17 AM	Dark - lighted roadway	Single vehicle crash	Dry	Clear	EAST MAIN STREET Rte SR131 E	Principal Arterial - Other
4520228	02/06/2018	Non-fatal injury	10:07 AM	Daylight	Head-on	Snow	Cloudy/Snow	SANDERSDALE ROAD Rte SR131 N	Principal Arterial - Other
4520229	02/06/2018	Property damage only (none injured)	6:31 PM	Dark - lighted roadway	Rear-end	Dry	Clear	MAIN ST / MARCY ST	Principal Arterial - Other
4520230	02/06/2018	Unknown	4:30 PM	Daylight	Sideswipe, same direction	Dry	Clear	CENTRAL STREET / LAROCHELLE WAY	Minor Arterial
4520231	02/06/2018	Property damage only (none injured)	10:17 PM	Dark - lighted roadway	Angle	Dry	Clear	RIVER ST / PLEASANT ST	Major Collector

Crash Number	Crash Date	Crash Severity	Crash Time	Light Conditions	Manner of Collision	Road Surface Condition	Weather Conditions	Roadway	Federal Functional Classification
4520232	02/07/2018	Property damage only (none injured)	1:25 PM	Daylight	Angle	Snow	Snow/Sleet, hail (freezing)	MAIN ST	Principal Arterial - Other
4520233	02/07/2018	Unknown	12:42 PM	Daylight	Rear-end	Snow	Clear/Snow	WORCESTER STREET Rte SR169 S	Principal Arterial - Other
4520234	02/07/2018	Property damage only (none injured)	3:11 PM	Daylight	Sideswipe, same direction	Snow	Sleet, hail (freezing rain or	SOUTHBRIDGE ROTARY Rte SR169 N	Principal Arterial - Other
4520235	02/07/2018	Property damage only (none injured)	7:05 PM	Dark - lighted roadway	Angle	Slush	Rain	CHARLTON ST	Local
4520236	02/08/2018	Property damage only (none injured)	6:59 AM	Daylight	Single vehicle crash	Ice	Cloudy	GUELPHWOOD RD	Local
4520237	02/08/2018	Unknown	10:22 AM	Daylight	Rear-end	Dry	Clear	EAST MAIN ST	Principal Arterial - Other
4520238	02/09/2018	Property damage only (none injured)	7:45 AM	Daylight	Angle	Dry	Clear	SOUTHBRIDGE ROTARY Rte SR131 W	Principal Arterial - Other
4520239	02/10/2018	Property damage only (none injured)	12:37 AM	Dark - lighted roadway	Single vehicle crash	Dry	Clear	MECHANIC STREET Rte SR169 S	Principal Arterial - Other
4520240	02/10/2018	Property damage only (none injured)	2:07 AM	Dark - lighted roadway	Rear-end	Dry	Clear	HAMILTON ST	Major Collector
4520241	02/10/2018	Property damage only (none injured)	11:58 AM	Daylight	Rear-end	Wet	Clear	EAST MAIN STREET Rte SR131 E	Principal Arterial - Other
4520242	02/10/2018	Property damage only (none injured)	1:14 PM	Daylight	Rear-end	Wet	Clear	MAIN ST	Principal Arterial - Other
4520243	02/10/2018	Unknown	1:48 AM	Dawn	Single vehicle crash	Dry	Clear	SOUTH ST	Minor Arterial
4520244	02/12/2018	Property damage only (none injured)	9:30 AM	Daylight	Angle	Dry	Clear	SOUTH ST / WEST ST	Minor Arterial
4520245	02/12/2018	Property damage only (none injured)	11:54 PM	Dark - lighted roadway	Single vehicle crash	Dry	Clear	MAIN ST	Principal Arterial - Other
4520246	02/13/2018	Property damage only (none injured)	4:49 PM	Daylight	Rear-to-rear	Dry	Clear	MORRIS ST	Local
4520247	02/15/2018	Property damage only (none injured)	11:55 AM	Daylight	Angle	Dry	Clear	MECHANIC ST / NORTH ST	Principal Arterial - Other
4520248	02/15/2018	Property damage only (none injured)	5:47 PM	Dark - lighted roadway	Angle	Wet	Cloudy	MAIN ST	Principal Arterial - Other
4520249	02/16/2018	Property damage only (none injured)	5:06 AM	Dark - lighted roadway	Sideswipe, opposite direction	Wet	Rain	CHARLTON ST / WORCESTER ST	Minor Arterial
4520250	02/16/2018	Property damage only (none injured)	11:32 AM	Daylight	Rear-end	Sand, mud, dirt, oil, gravel	Cloudy/Other	ASHLAND AVE / RED FOX BLVD	Principal Arterial - Other
4520255	02/16/2018	Property damage only (none injured)	7:26 PM	Dark - lighted roadway	Rear-end	Dry	Clear	WORCESTER ST	Minor Arterial
4520256	02/18/2018	Non-fatal injury	1:42 AM	Dark - lighted roadway	Single vehicle crash	Snow	Snow	MAIN ST / PINE ST	Principal Arterial - Other
4520257	02/18/2018	Property damage only (none injured)	12:23 PM	Daylight	Rear-end	Wet	Clear	MAIN ST	Principal Arterial - Other
4520258	02/18/2018	Property damage only (none injured)	5:18 PM	Daylight	Sideswipe, same direction	Dry	Clear	HAMILTON ST	Major Collector
4520259	02/18/2018	Property damage only (none injured)	6:00 PM	Dusk	Sideswipe, opposite direction	Wet	Unknown	BENEFIT STREET	Local
4520260	02/20/2018	Property damage only (none injured)	4:28 PM	Daylight	Rear-end	Dry	Clear	MAIN STREET Rte SR131 E	Principal Arterial - Other
4520261	02/20/2018	Property damage only (none injured)	4:25 PM	Daylight	Angle	Dry	Clear	FOSTER ST / MAIN ST	Principal Arterial - Other
4520262	02/20/2018	Property damage only (none injured)	4:34 PM	Daylight	Angle	Dry	Clear	WORCESTER ST	Minor Arterial
4520263	02/22/2018	Property damage only (none injured)	1:10 AM	Dark - lighted roadway	Rear-end	Dry	Clear	HENRY ST	Local
4520264	02/22/2018	Non-fatal injury	1:56 PM	Daylight	Rear-end	Wet	Rain	MECHANIC ST / NORTH ST	Principal Arterial - Other
4526712	03/08/2018	Property damage only (none injured)	8:15 PM	Dark - lighted roadway	Sideswipe, same direction	Dry	Clear	VILLAGE DR	Principal Arterial - Other
4526713	03/09/2018	Non-fatal injury	8:30 PM	Dark - roadway not lighted	Single vehicle crash	Wet	Cloudy	NORTH WOODSTOCK RD	Minor Arterial
4526714	03/12/2018	Property damage only (none injured)	3:36 PM	Daylight	Single vehicle crash	Snow	Cloudy	MORRIS ST	Local
4526715	03/12/2018	Property damage only (none injured)	4:53 PM	Daylight	Angle	Dry	Clear	MAIN STREET Rte SR131 W / SOUTH STREET	Principal Arterial - Other
4526716	03/16/2018	Property damage only (none injured)	7:44 AM	Daylight	Rear-end	Ice	Clear	MAIN ST	Principal Arterial - Other
4526717	03/16/2018	Non-fatal injury	10:34 AM	Daylight	Rear-end	Dry	Clear	MAIN ST	Principal Arterial - Other
4526718	03/16/2018	Property damage only (none injured)	2:39 PM	Daylight	Angle	Dry	Clear	ORCHARD ST	Local
4526719	03/16/2018	Property damage only (none injured)	4:48 PM	Daylight	Rear-end	Dry	Clear	FOSTER ST / CENTRAL ST	Minor Arterial
4526720	03/05/2018	Non-fatal injury	10:31 AM	Daylight	Single vehicle crash	Dry	Cloudy	MAIN ST	Principal Arterial - Other
4526721	03/05/2018	Property damage only (none injured)	11:38 AM	Daylight	Rear-end	Dry	Cloudy	MAIN ST	Principal Arterial - Other
4526722	03/06/2018	Property damage only (none injured)	3:27 PM	Daylight	Angle	Dry	Clear	MAIN STREET Rte SR131 W / HAMILTON STREET / GOODARD	Principal Arterial - Other
4526723	03/07/2018	Property damage only (none injured)	7:05 PM	Dark - roadway not lighted	Single vehicle crash	Snow	Snow/Blowing sand, snow	TORREY RD	Local
4526724	03/08/2018	Property damage only (none injured)	12:10 AM	Dark - roadway not lighted	Angle	Snow	Snow	WESTVIEW TER	Local
4526725	03/07/2018	Property damage only (none injured)	11:14 PM	Dark - lighted roadway	Single vehicle crash	Snow	Snow	LEBANON HILL ROAD	Local
4526726	03/08/2018	Unknown	7:33 AM	Other	Single vehicle crash	Snow	Snow	GUELPHWOOD RD	Local
4526727	03/26/2018	Property damage only (none injured)	4:55 PM	Daylight	Angle	Dry	Clear	WORCESTER ST	Minor Arterial
4526728	03/24/2018	Property damage only (none injured)	4:45 PM	Daylight	Angle	Dry	Clear	MECHANIC ST / CHARLTON ST	Principal Arterial - Other
4526729	03/27/2018	Property damage only (none injured)	6:24 PM	Daylight	Angle	Dry	Clear	OLD STURBRIDGE RD / ROOSEVELT DR	Local
4526810	03/12/2018	Property damage only (none injured)	3:09 PM	Daylight	Sideswipe, same direction	Dry	Clear	DRESSER ST / MARCY ST	Major Collector
4526811	03/13/2018	Property damage only (none injured)	8:15 PM	Dark - lighted roadway	Rear-end	Snow	Snow/Blowing sand, snow	HILL CRESCENT	Local
4526812	03/14/2018	Property damage only (none injured)	8:16 AM	Daylight	Single vehicle crash	Slush	Clear	GUELPHWOOD RD	Local
4526813	03/14/2018	Property damage only (none injured)	2:33 PM	Daylight	Rear-end	Dry	Clear	MAIN ST	Principal Arterial - Other
4526814	03/14/2018	Property damage only (none injured)	12:10 PM	Daylight	Single vehicle crash	Wet	Clear	ASHLAND AVE	Principal Arterial - Other
4526815	03/14/2018	Property damage only (none injured)	3:37 PM	Daylight	Rear-end	Wet	Snow/Cloudy	DRESSER ST	Major Collector
4526816	03/08/2018	Property damage only (none injured)	10:30 PM	Dark - unknown roadway lighting	Sideswipe, same direction	Unknown	Unknown	HAMILTON ST	Major Collector
4526817	03/15/2018	Property damage only (none injured)	9:32 AM	Daylight	Sideswipe, same direction	Dry	Clear	HAMILTON ST	Major Collector
4526818	03/15/2018	Property damage only (none injured)	9:09 PM	Dark - lighted roadway	Rear-end	Dry	Clear	MECHANIC ST / WORCESTER ST	Principal Arterial - Other
4526819	03/17/2018	Property damage only (none injured)	7:39 AM	Daylight	Sideswipe, same direction	Dry	Clear	HAMILTON ST	Major Collector
4526820	03/17/2018	Property damage only (none injured)	1:04 PM	Daylight	Angle	Dry	Clear	EAST MAIN ST	Principal Arterial - Other
4526821	03/17/2018	Unknown	8:37 PM	Dark - lighted roadway	Rear-to-rear	Dry	Clear	MARCY ST / DUPAUL ST	Local
4526822	03/19/2018	Property damage only (none injured)	5:22 PM	Daylight	Sideswipe, same direction	Dry	Clear	EVERETT ST	Local
4526823	03/20/2018	Property damage only (none injured)	9:49 PM	Dark - roadway not lighted	Rear-end	Dry	Clear	SOUTH STREET	Minor Arterial
4526824	03/21/2018	Property damage only (none injured)	8:40 AM	Daylight	Angle	Dry	Cloudy	EVERETT ST	Local
4526825	03/23/2018	Property damage only (none injured)	5:29 PM	Daylight	Rear-end	Dry	Clear	HOOK ST / HAMILTON ST	Major Collector
4526826	03/23/2018	Property damage only (none injured)	9:04 PM	Dark - lighted roadway	Sideswipe, same direction	Dry	Clear	WORCESTER ST	Minor Arterial
4526827	03/23/2018	Property damage only (none injured)	10:38 PM	Dark - lighted roadway	Sideswipe, same direction	Dry	Clear	WARDWELL CT	Local
4526828	03/24/2018	Property damage only (none injured)	1:06 PM	Daylight	Rear-end	Dry	Clear	ELM ST	Minor Arterial
4526829	03/24/2018	Property damage only (none injured)	10:38 PM	Other	Single vehicle crash	Dry	Clear	MAIN ST	Principal Arterial - Other
4526830	03/25/2018	Property damage only (none injured)	6:30 AM	Dawn	Single vehicle crash	Wet	Snow	SOUTH ST	Minor Arterial
4526831	03/01/2018	Property damage only (none injured)	7:39 AM	Daylight	Angle	Dry	Clear	CHARLTON ST / MECHANIC ST	Local
4526832	03/02/2018	Property damage only (none injured)	12:18 PM	Daylight	Single vehicle crash	Wet	Rain/Sleet, hail (freezing)	DUDLEY RIVER RD	Major Collector
4526833	03/03/2018	Property damage only (none injured)	9:12 AM	Daylight	Single vehicle crash	Dry	Clear	MAIN ST	Principal Arterial - Other
4526834	03/04/2018	Property damage only (none injured)	12:23 AM	Daylight	Sideswipe, same direction	Dry	Clear	WEST MAIN ST / WEST ST	Minor Arterial
4527005	03/06/2018	Non-fatal injury	3:57 PM	Daylight	Unknown	Dry	Clear	RIVER STREET / CROSS STREET	Local

Crash Number	Crash Date	Crash Severity	Crash Time	Light Conditions	Manner of Collision	Road Surface Condition	Weather Conditions	Roadway	Federal Functional Classification
4527006	03/01/2018	Property damage only (none injured)	11:49 AM	Daylight	Angle	Dry	Clear	MAIN STREET / PLEASANT STREET	Principal Arterial - Other
4530517	01/21/2018	Property damage only (none injured)	3:22 AM	Dark - lighted roadway	Unknown	Dry	Clear	CISCO STREET	Local
4539302	04/28/2018	Property damage only (none injured)	11:20 PM	Dark - lighted roadway	Rear-end	Wet	Clear	MAIN ST	Principal Arterial - Other
4539303	04/28/2018	Property damage only (none injured)	3:27 AM	Dark - roadway not lighted	Single vehicle crash	Wet	Clear	BRENTWOOD DR	Local
4539304	04/18/2018	Property damage only (none injured)	2:17 PM	Daylight	Rear-end	Dry	Clear	SOUTH ST	Minor Arterial
4539305	04/20/2018	Property damage only (none injured)	9:30 AM	Daylight	Rear-end	Dry	Clear	ELM STREET Rte SR198 N	Minor Arterial
4539306	04/20/2018	Property damage only (none injured)	2:11 PM	Daylight	Sideswipe, same direction	Dry	Clear	CENTRAL ST	Minor Arterial
4539307	04/22/2018	Property damage only (none injured)	10:24 AM	Daylight	Sideswipe, same direction	Dry	Clear	GODDARD STREET / DRESSER STREET	Local
4539308	04/22/2018	Property damage only (none injured)	3:57 PM	Daylight	Rear-end	Dry	Clear	EAST MAIN STREET Rte SR131 E	Principal Arterial - Other
4539309	04/23/2018	Property damage only (none injured)	10:56 AM	Daylight	Angle	Dry	Clear	LAROCHELLE WAY	Local
4539310	04/25/2018	Property damage only (none injured)	11:47 AM	Daylight	Sideswipe, same direction	Wet	Rain	MARCY ST	Local
4539311	04/26/2018	Property damage only (none injured)	8:11 AM	Daylight	Angle	Dry	Clear	SOUTH ST / HIGH ST	Minor Arterial
4539312	04/26/2018	Property damage only (none injured)	9:10 AM	Daylight	Single vehicle crash	Wet	Cloudy/Rain	MAIN ST	Principal Arterial - Other
4539313	04/26/2018	Property damage only (none injured)	9:59 PM	Dark - lighted roadway	Angle	Dry	Clear	MECHANIC ST / NORTH ST	Principal Arterial - Other
4539314	04/27/2018	Property damage only (none injured)	10:16 AM	Daylight	Sideswipe, opposite direction	Dry	Clear	SOUTH ST / HIGH ST	Minor Arterial
4539315	04/27/2018	Property damage only (none injured)	12:51 PM	Daylight	Rear-end	Wet	Clear/Rain	MAIN STREET Rte SR131 E	Principal Arterial - Other
4539316	04/27/2018	Non-fatal injury	4:34 PM	Daylight	Angle	Wet	Rain	BREAKNECK RD / SOUTH ST	Minor Arterial
4539317	04/28/2018	Property damage only (none injured)	10:53 AM	Daylight	Angle	Dry	Clear	MAIN ST / GODDARD ST	Principal Arterial - Other
4539318	04/28/2018	Unknown	9:13 PM	Dark - lighted roadway	Rear-end	Dry	Clear	CROSS ST	Local
4539345	04/24/2018	Property damage only (none injured)	4:03 PM	Daylight	Sideswipe, same direction	Dry	Clear	CHARLTON STREET	Local
4557711	05/12/2018	Property damage only (none injured)	3:56 PM	Daylight	Angle	Wet	Rain/Cloudy	SANDERSDALE RD / DRESSER HILL RD / DUDLEY RIVER RD	Principal Arterial - Other
4557712	05/14/2018	Property damage only (none injured)	7:38 AM	Daylight	Sideswipe, same direction	Dry	Clear	JEROME ST	Local
4557713	05/14/2018	Property damage only (none injured)	11:32 AM	Daylight	Rear-end	Dry	Clear	MAIN ST	Principal Arterial - Other
4557714	05/01/2018	Property damage only (none injured)	6:23 PM	Daylight	Sideswipe, same direction	Dry	Clear	OLD STURBRIDGE RD / MAIN ST	Principal Arterial - Other
4557715	05/14/2018	Property damage only (none injured)	3:39 PM	Daylight	Sideswipe, same direction	Dry	Clear	HAMILTON ST	Major Collector
4557716	05/14/2018	Non-fatal injury	9:08 PM	Dark - lighted roadway	Rear-end	Dry	Clear	WORCESTER ST	Principal Arterial - Other
4557717	05/16/2018	Property damage only (none injured)	10:25 AM	Daylight	Rear-end	Dry	Clear	MAIN ST	Principal Arterial - Other
4557718	05/27/2018	Non-fatal injury	11:52 AM	Daylight	Single vehicle crash	Dry	Clear	NORTH WOODSTOCK RD	
4557719	05/28/2018	Property damage only (none injured)	12:48 PM	Daylight	Single vehicle crash	Dry	Clear	EVERETT ST	Local
4557720	05/28/2018	Property damage only (none injured)	3:34 PM	Daylight	Angle	Dry	Cloudy	ELM ST	Minor Arterial
4557721	05/29/2018	Property damage only (none injured)	7:52 AM	Daylight	Sideswipe, same direction	Dry	Clear	SPRING STREET / PARK AVENUE	Local
4557762	05/16/2018	Non-fatal injury	10:08 PM	Dark - lighted roadway	Single vehicle crash	Dry	Clear	WEST ST	Minor Arterial
4557763	05/18/2018	Property damage only (none injured)	6:54 AM	Daylight	Angle	Dry	Clear	PLEASANT ST	Major Collector
4557764	05/18/2018	Property damage only (none injured)	9:03 AM	Daylight	Rear-end	Dry	Clear	UNION STREET	Local
4557765	05/18/2018	Property damage only (none injured)	4:00 PM	Daylight	Angle	Dry	Clear	WORCESTER ST / MECHANIC ST	Principal Arterial - Other
4557766	05/21/2018	Property damage only (none injured)	6:17 PM	Daylight	Sideswipe, same direction	Dry	Clear	SOUTH ST	Minor Arterial
4557767	05/23/2018	Property damage only (none injured)	3:55 PM	Daylight	Rear-end	Dry	Clear	OAK RIDGE AVE	Local
4557768	05/24/2018	Property damage only (none injured)	5:31 AM	Daylight	Rear-end	Dry	Clear	NORTH WOODSTOCK RD / ASHLAND AVE	Minor Arterial
4557769	05/24/2018	Property damage only (none injured)	10:50 AM	Daylight	Rear-end	Dry	Clear	EAST MAIN STREET Rte SR131 N	Principal Arterial - Other
4557770	05/25/2018	Non-fatal injury	6:25 PM	Daylight	Angle	Dry	Clear	EVERETT ST / BEECHER ST	Local
4557771	05/04/2018	Property damage only (none injured)	6:06 PM	Daylight	Rear-end	Dry	Clear	WORCESTER ST / MECHANIC ST	Principal Arterial - Other
4557772	05/06/2018	Property damage only (none injured)	1:07 AM	Other	Angle	Dry	Clear	MAIN ST	Principal Arterial - Other
4557773	05/12/2018	Non-fatal injury	12:06 PM	Daylight	Rear-end	Wet	Rain	SANDERSDALE ROAD Rte SR131 E / VILLAGE STREET	Principal Arterial - Other
4557822	05/29/2018	Property damage only (none injured)	3:21 PM	Daylight	Rear-to-rear	Dry	Clear	WEST MAIN ST	Principal Arterial - Other
4557823	05/30/2018	Property damage only (none injured)	12:41 PM	Daylight	Sideswipe, opposite direction	Dry	Clear	EVERETT STREET	Local
4557824	05/31/2018	Non-fatal injury	5:46 PM	Daylight	Angle	Dry	Clear	HENRY ST	Local
4557825	04/19/2018	Property damage only (none injured)	5:17 PM	Daylight	Sideswipe, same direction	Dry	Clear	PAIGE HILL ROAD / CENTRAL STREET / WORCESTER STREET	Major Collector
4557826	04/23/2018	Property damage only (none injured)	6:31 PM	Daylight	Rear-to-rear	Dry	Clear	MAIN ST	Principal Arterial - Other
4557827	05/01/2018	Non-fatal injury	9:53 AM	Daylight	Rear-end	Dry	Clear	WEST MAIN ST	Principal Arterial - Other
4557828	05/02/2018	Property damage only (none injured)	6:12 PM	Daylight	Rear-end	Dry	Clear	CENTRAL STREET / MAIN STREET Rte SR131 E / ELM STREET	Minor Arterial
4557829	05/04/2018	Non-fatal injury	4:04 PM	Daylight	Single vehicle crash	Dry	Clear	MAIN STREET Rte SR131 S	Principal Arterial - Other
4557830	05/07/2018	Property damage only (none injured)	12:29 PM	Daylight	Rear-end	Dry	Clear	MAIN ST	Principal Arterial - Other
4557831	05/07/2018	Property damage only (none injured)	2:59 PM	Daylight	Angle	Dry	Clear	HAMILTON ST / CROSS ST	Major Collector
4557832	05/08/2018	Property damage only (none injured)	7:26 AM	Daylight	Sideswipe, opposite direction	Dry	Clear	MAIN ST	Principal Arterial - Other
4557833	05/09/2018	Non-fatal injury	6:20 AM	Daylight	Head-on	Dry	Clear	RIVER ST / PLEASANT ST	Major Collector
4557834	05/11/2018	Non-fatal injury	1:41 PM	Daylight	Sideswipe, same direction	Dry	Clear	WORCESTER ST	Principal Arterial - Other
4557835	05/11/2018	Non-fatal injury	5:54 PM	Daylight	Angle	Dry	Clear	DRESSER HILL RD	Major Collector
4557836	05/12/2018	Property damage only (none injured)	2:55 PM	Daylight	Single vehicle crash	Wet	Rain	PLEASANT STREET	Local
4565090	06/17/2018	Property damage only (none injured)	5:02 PM	Daylight	Sideswipe, same direction	Dry	Clear	WORCESTER ST	Principal Arterial - Other
4565091	06/20/2018	Property damage only (none injured)	3:02 PM	Daylight	Angle	Dry	Clear	EAST MAIN ST	Principal Arterial - Other
4565092	06/19/2018	Property damage only (none injured)	5:25 PM	Daylight	Angle	Dry	Clear	MAIN ST	Principal Arterial - Other
4565093	06/20/2018	Property damage only (none injured)	4:49 PM	Daylight	Rear-end	Dry	Clear	MAIN ST	Principal Arterial - Other
4565094	06/24/2018	Property damage only (none injured)	9:09 PM	Dark - lighted roadway	Single vehicle crash	Dry	Clear	MILL ST	Local
4565095	06/25/2018	Property damage only (none injured)	5:20 PM	Daylight	Angle	Dry	Clear	NORTH ST / FOSTER ST	Local
4565096	06/01/2018	Property damage only (none injured)	5:26 PM	Daylight	Angle	Dry	Cloudy	MAIN ST	Principal Arterial - Other
4565097	06/01/2018	Non-fatal injury	3:53 PM	Daylight	Sideswipe, same direction	Dry	Clear	MECHANIC ST	Principal Arterial - Other
4565173	06/12/2018	Property damage only (none injured)	11:52 AM	Daylight	Angle	Dry	Clear	MAIN ST	Principal Arterial - Other
4565174	06/12/2018	Property damage only (none injured)	1:45 PM	Daylight	Angle	Dry	Clear	PLEASANT STREET	Major Collector
4565175	06/13/2018	Property damage only (none injured)	3:58 PM	Daylight	Single vehicle crash	Wet	Cloudy	SANDERSDALE RD / EAST MAIN ST	Principal Arterial - Other
4565176	06/15/2018	Property damage only (none injured)	8:15 AM	Daylight	Angle	Wet	Rain	EAST MAIN ST	Principal Arterial - Other
4565177	06/15/2018	Property damage only (none injured)	8:51 AM	Daylight	Angle	Wet	Rain	DEAN ST / BENEFIT ST	Local
4565178	06/16/2018	Property damage only (none injured)	9:56 AM	Daylight	Single vehicle crash	Dry	Clear	SOUTH ST	Minor Arterial
4565179	06/16/2018	Non-fatal injury	3:23 PM	Daylight	Rear-end	Dry	Clear	MAIN ST	Principal Arterial - Other

Crash Number	Crash Date	Crash Severity	Crash Time	Light Conditions	Manner of Collision	Road Surface Condition	Weather Conditions	Roadway	Federal Functional Classification
4565180	06/17/2018	Property damage only (none injured)	2:44 PM	Daylight	Single vehicle crash	Dry	Clear	EAST MAIN ST	Principal Arterial - Other
4565181	06/17/2018	Property damage only (none injured)	9:36 PM	Dark - lighted roadway	Single vehicle crash	Dry	Clear	EAST MAIN STREET / NORTH WOODSTOCK ROAD	Principal Arterial - Other
4565182	06/24/2018	Non-fatal injury	10:53 PM	Dark - lighted roadway	Sideswipe, same direction	Wet	Rain	WORCESTER ST	Principal Arterial - Other
4565183	06/26/2018	Property damage only (none injured)	7:57 AM	Daylight	Rear-end	Dry	Clear	COLE AVE / DRESSER ST	Major Collector
4565184	06/26/2018	Non-fatal injury	4:34 PM	Daylight	Rear-end	Dry	Clear	SANDERSDALE ROAD Rte SR131 E / VILLAGE STREET	Principal Arterial - Other
4565185	06/26/2018	Property damage only (none injured)	7:57 PM	Daylight	Single vehicle crash	Dry	Cloudy	HAMILTON ST / MARCY ST	Major Collector
4565186	06/27/2018	Property damage only (none injured)	5:02 PM	Daylight	Sideswipe, opposite direction	Dry	Clear	EVERETT ST	Local
4565187	06/27/2018	Non-fatal injury	11:47 PM	Dark - lighted roadway	Single vehicle crash	Dry	Rain	ASHLAND AVE	Local
4565188	06/28/2018	Property damage only (none injured)	3:24 PM	Daylight	Sideswipe, opposite direction	Dry	Cloudy	MARCY STREET / HARTWELL STREET	Local
4565189	06/28/2018	Non-fatal injury	8:35 PM	Dusk	Angle	Wet	Rain	WORCESTER STREET Rte SR169 S	Principal Arterial - Other
4565190	06/29/2018	Property damage only (none injured)	4:59 PM	Daylight	Sideswipe, opposite direction	Dry	Clear	MAIN ST	Principal Arterial - Other
4565191	06/29/2018	Unknown	5:44 PM	Daylight	Single vehicle crash	Dry	Clear	WORCESTER ST	Minor Arterial
4565192	06/30/2018	Property damage only (none injured)	8:10 AM	Daylight	Angle	Dry	Clear	MAIN ST	Principal Arterial - Other
4565193	06/01/2018	Property damage only (none injured)	2:22 PM	Daylight	Rear-to-rear	Dry	Cloudy	PLEASANT ST	Major Collector
4565194	06/01/2018	Non-fatal injury	2:55 PM	Daylight	Angle	Dry	Cloudy	CHARLTON ST	Local
4565195	06/03/2018	Property damage only (none injured)	3:40 AM	Dark - roadway not lighted	Single vehicle crash	Dry	Clear	GUELPHWOOD RD	Local
4565196	06/04/2018	Property damage only (none injured)	9:38 AM	Daylight	Rear-end	Dry	Cloudy	PLEASANT ST / CANAL ST	Major Collector
4565197	06/04/2018	Property damage only (none injured)	12:31 PM	Daylight	Sideswipe, same direction	Dry	Clear	WORCESTER ST	Principal Arterial - Other
4565198	06/04/2018	Non-fatal injury	3:46 PM	Daylight	Rear-end	Wet	Cloudy	VILLAGE DR / SANDERSDALE RD	Principal Arterial - Other
4565199	06/04/2018	Unknown	5:20 PM	Daylight	Sideswipe, same direction	Dry	Clear	SOUTH ST	Minor Arterial
4565200	06/05/2018	Property damage only (none injured)	11:48 AM	Daylight	Rear-end	Dry	Clear	CANAL STREET	Local
4565201	06/06/2018	Property damage only (none injured)	10:27 AM	Daylight	Rear-end	Dry	Clear	MAIN ST	Principal Arterial - Other
4565202	06/06/2018	Property damage only (none injured)	4:13 PM	Daylight	Rear-end	Dry	Clear	EAST MAIN ST	Principal Arterial - Other
4565203	06/07/2018	Property damage only (none injured)	10:26 AM	Daylight	Angle	Dry	Cloudy	SOUTH ST	Minor Arterial
4565204	06/10/2018	Unknown	3:14 PM	Daylight	Sideswipe, same direction	Dry	Clear	EAST MAIN ST	Principal Arterial - Other
4565205	06/12/2018	Non-fatal injury	9:20 AM	Daylight	Angle	Dry	Clear	MAIN ST	Principal Arterial - Other
4565293	06/30/2018	Not Reported	5:40 PM	Daylight	Unknown	Dry	Clear	UNION STREET	Local
4583903	07/17/2018	Unknown	8:00 AM	Daylight	Sideswipe, same direction	Dry	Clear	WORCESTER ST	Principal Arterial - Other
4583904	07/19/2018	Non-fatal injury	1:35 PM	Daylight	Single vehicle crash	Dry	Clear	VINTON ST	Local
4583905	07/21/2018	Property damage only (none injured)	5:56 PM	Daylight	Angle	Dry	Clear	CHARLTON ST	Local
4583906	07/23/2018	Property damage only (none injured)	12:00 PM	Daylight	Rear-end	Wet	Rain	MAIN ST	Principal Arterial - Other
4583908	07/24/2018	Property damage only (none injured)	12:15 PM	Daylight	Rear-end	Dry	Clear	MAIN ST	Principal Arterial - Other
4583909	07/26/2018	Property damage only (none injured)	11:47 AM	Daylight	Angle	Wet	Rain	CROSS ST / HAMILTON ST	Major Collector
4583910	07/27/2018	Non-fatal injury	9:09 PM	Dark - lighted roadway	Head-on	Dry	Clear	MAIN ST / CENTRAL ST	Principal Arterial - Other
4583911	07/27/2018	Property damage only (none injured)	11:52 PM	Dark - roadway not lighted	Single vehicle crash	Wet	Rain	WEST MAIN ST	
4583912	07/28/2018	Property damage only (none injured)	6:34 PM	Daylight	Sideswipe, same direction	Dry	Clear	HAMILTON ST	Major Collector
4583913	07/20/2018	Property damage only (none injured)	11:09 AM	Daylight	Rear-end	Dry	Clear	MAIN ST / SOUTH ST	Principal Arterial - Other
4583914	07/03/2018	Property damage only (none injured)	8:41 AM	Daylight	Rear-end	Dry	Clear	MAIN STREET Rte SR131 W	Principal Arterial - Other
4583915	07/07/2018	Unknown	4:16 PM	Daylight	Rear-end	Dry	Clear	WORCESTER ST	Minor Arterial
4583916	07/09/2018	Non-fatal injury	10:38 AM	Daylight	Angle	Dry	Clear	HAMILTON ST / MAIN ST	Major Collector
4583917	07/09/2018	Property damage only (none injured)	9:17 PM	Dark - lighted roadway	Sideswipe, same direction	Dry	Clear	SOUTHBRIDGE ROTARY	Principal Arterial - Other
4583918	07/12/2018	Property damage only (none injured)	12:45 PM	Daylight	Angle	Dry	Clear	EAST MAIN ST	Principal Arterial - Other
4583919	07/12/2018	Property damage only (none injured)	3:55 PM	Daylight	Rear-end	Dry	Clear	WALL STREET	Local
4583920	07/13/2018	Non-fatal injury	6:46 AM	Daylight	Angle	Dry	Clear	MORRIS ST / EAST MAIN ST	Principal Arterial - Other
4583921	07/13/2018	Property damage only (none injured)	9:36 PM	Dark - lighted roadway	Angle	Dry	Clear	CROSS ST / HAMILTON ST	Major Collector
4583922	07/14/2018	Non-fatal injury	8:10 AM	Dark - lighted roadway	Single vehicle crash	Dry	Clear	RIVER ST	Local
4583923	07/14/2018	Property damage only (none injured)	10:03 AM	Daylight	Single vehicle crash	Dry	Clear	MAIN ST	Principal Arterial - Other
4583924	07/15/2018	Property damage only (none injured)	1:28 PM	Daylight	Single vehicle crash	Dry	Clear	EAST MAIN ST	Principal Arterial - Other
4583964	07/02/2018	Property damage only (none injured)	8:00 AM	Daylight	Single vehicle crash	Dry	Clear	MAIN STREET	Principal Arterial - Other
4594550	08/21/2018	Property damage only (none injured)	10:11 AM	Daylight	Rear-end	Dry	Clear	BENEFIT ST	Local
4594551	08/04/2018	Property damage only (none injured)	9:57 AM	Daylight	Sideswipe, same direction	Wet	Cloudy/Rain	CENTRAL ST	Minor Arterial
4594552	08/09/2018	Property damage only (none injured)	12:38 PM	Daylight	Single vehicle crash	Dry	Clear	SOUTH ST	Minor Arterial
4594553	08/11/2018	Property damage only (none injured)	4:00 PM	Daylight	Rear-end	Wet	Rain/Cloudy	MAIN ST	Principal Arterial - Other
4594554	08/13/2018	Property damage only (none injured)	3:14 PM	Daylight	Rear-end	Wet	Rain	MAIN ST	Principal Arterial - Other
4594555	08/14/2018	Property damage only (none injured)	8:57 AM	Daylight	Rear-end	Dry	Clear	MAIN ST	Principal Arterial - Other
4594556	08/15/2018	Property damage only (none injured)	10:20 AM	Daylight	Angle	Dry	Clear	CENTRAL ST	Minor Arterial
4594557	08/15/2018	Property damage only (none injured)	3:15 PM	Daylight	Angle	Dry	Clear	SOUTH ST	Minor Arterial
4594558	08/17/2018	Property damage only (none injured)	3:41 PM	Daylight	Angle	Dry	Clear	WEST MAIN ST / OLD STURBRIDGE RD	Principal Arterial - Other
4594559	08/17/2018	Property damage only (none injured)	8:41 PM	Dark - roadway not lighted	Rear-end	Dry	Clear	EAST MAIN ST	Principal Arterial - Other
4594659	08/22/2018	Property damage only (none injured)	5:00 PM	Daylight	Angle	Dry	Clear	PLEASANT ST	Major Collector
4594660	08/22/2018	Property damage only (none injured)	6:34 PM	Daylight	Sideswipe, same direction	Dry	Clear	WEST STREET / MAIN STREET	Minor Arterial
4594661	08/23/2018	Property damage only (none injured)	12:41 PM	Daylight	Sideswipe, opposite direction	Dry	Clear	HAMILTON STREET	Major Collector
4594662	08/24/2018	Property damage only (none injured)	5:16 PM	Daylight	Rear-end	Dry	Clear/Cloudy	WORCESTER STREET / MECHANIC STREET	Minor Arterial
4594663	08/28/2018	Unknown	6:03 AM	Unknown	Unknown	Unknown	Other/Unknown	MAIN ST	Principal Arterial - Other
4594664	08/29/2018	Property damage only (none injured)	4:35 PM	Daylight	Sideswipe, opposite direction	Dry	Clear	EVERETT ST	Local
4594665	08/30/2018	Unknown	9:26 AM	Daylight	Sideswipe, same direction	Dry	Clear	EVERETT ST	Local
4594666	08/30/2018	Property damage only (none injured)	8:46 PM	Dark - lighted roadway	Rear-end	Dry	Cloudy	MECHANIC ST	Principal Arterial - Other
4594667	08/31/2018	Non-fatal injury	7:43 AM	Daylight	Rear-end	Dry	Clear	MAIN ST	Principal Arterial - Other
4594668	08/31/2018	Property damage only (none injured)	9:05 AM	Daylight	Rear-end	Dry	Clear	MAIN ST	Principal Arterial - Other
4594669	08/01/2018	Property damage only (none injured)	8:44 AM	Daylight	Sideswipe, same direction	Dry	Clear	CHAPIN ST	Local
4594670	08/03/2018	Property damage only (none injured)	2:44 PM	Daylight	Single vehicle crash	Dry	Cloudy	DUDLEY RIVER RD	Major Collector
4594671	08/03/2018	Property damage only (none injured)	7:19 PM	Daylight	Angle	Dry	Clear/Cloudy	MAIN ST	Local
4594672	08/18/2018	Non-fatal injury	12:06 AM	Dark - lighted roadway	Single vehicle crash	Wet	Rain/Cloudy	GUELPHWOOD RD	Local

Crash Number	Crash Date	Crash Severity	Crash Time	Light Conditions	Manner of Collision	Road Surface Condition	Weather Conditions	Roadway	Federal Functional Classification
4594767	08/14/2018	Property damage only (none injured)	1:50 PM	Daylight	Single vehicle crash	Wet	Rain	VINTON STREET / CHARLTON STREET	Local
4611550	09/12/2018	Non-fatal injury	12:05 PM	Daylight	Rear-end	Wet	Rain	MAIN ST / CHESTNUT ST	Principal Arterial - Other
4611551	09/12/2018	Property damage only (none injured)	3:59 PM	Daylight	Rear-to-rear	Wet	Rain	VILLAGE DR	Major Collector
4611552	09/14/2018	Property damage only (none injured)	1:03 PM	Daylight	Rear-end	Dry	Clear	MAIN ST	Principal Arterial - Other
4611553	09/15/2018	Non-fatal injury	8:45 PM	Dark - lighted roadway	Angle	Dry	Clear	EAST MAIN ST	Principal Arterial - Other
4611554	09/16/2018	Property damage only (none injured)	11:25 AM	Daylight	Angle	Dry	Clear	MAIN STREET Rte SR131 E / SAYLES STREET	Principal Arterial - Other
4611555	09/17/2018	Non-fatal injury	9:06 AM	Daylight	Single vehicle crash	Dry	Clear	SOUTHBRIDGE ROTARY	Principal Arterial - Other
4611556	09/17/2018	Non-fatal injury	9:56 AM	Daylight	Single vehicle crash	Dry	Clear	GUELPHWOOD RD	Local
4611557	09/17/2018	Property damage only (none injured)	2:41 PM	Daylight	Rear-end	Dry	Clear	HAMILTON ST	Major Collector
4611558	09/17/2018	Property damage only (none injured)	4:12 PM	Daylight	Rear-end	Dry	Clear	MAIN STREET Rte SR131 W	Principal Arterial - Other
4611559	09/17/2018	Property damage only (none injured)	4:45 PM	Daylight	Angle	Dry	Clear	SOUTH ST	Minor Arterial
4611560	09/17/2018	Non-fatal injury	1:09 PM	Daylight	Angle	Dry	Clear	CENTRAL STREET / HOOK STREET / FOSTER STREET	Minor Arterial
4611561	09/18/2018	Non-fatal injury	3:28 PM	Daylight	Angle	Dry	Clear	MAIN ST	Principal Arterial - Other
4611562	09/18/2018	Property damage only (none injured)	10:04 PM	Dark - lighted roadway	Rear-end	Dry	Cloudy	ELM ST	Minor Arterial
4611563	09/19/2018	Non-fatal injury	6:57 AM	Daylight	Rear-end	Dry	Clear	WORCESTER ST / MARTIN ST	Minor Arterial
4611564	09/19/2018	Property damage only (none injured)	10:44 AM	Daylight	Sideswipe, same direction	Dry	Clear	ELM ST	Minor Arterial
4611565	09/19/2018	Property damage only (none injured)	3:28 PM	Daylight	Angle	Dry	Clear	EAST MAIN STREET Rte SR131 W	Principal Arterial - Other
4611566	09/21/2018	Non-fatal injury	12:26 AM	Dark - lighted roadway	Angle	Dry	Clear	COHASSE ST	Local
4611567	09/21/2018	Property damage only (none injured)	4:42 PM	Daylight	Sideswipe, same direction	Dry	Clear	CENTRAL STREET	Minor Arterial
4611568	09/25/2018	Non-fatal injury	8:58 AM	Daylight	Angle	Wet	Cloudy/Rain	SAYLES ST	Major Collector
4611569	09/25/2018	Property damage only (none injured)	11:16 AM	Daylight	Rear-end	Wet	Cloudy/Rain	MAIN ST	Principal Arterial - Other
4611570	09/25/2018	Property damage only (none injured)	1:34 PM	Daylight	Rear-end	Wet	Rain	EAST MAIN ST / MORRIS ST	Principal Arterial - Other
4611571	09/26/2018	Property damage only (none injured)	9:58 AM	Daylight	Single vehicle crash	Wet	Rain	DUDLEY RIVER ROAD	Major Collector
4611572	09/28/2018	Property damage only (none injured)	1:21 PM	Daylight	Rear-end	Wet	Cloudy/Rain	ELM ST	Minor Arterial
4611573	09/28/2018	Non-fatal injury	6:22 PM	Daylight	Rear-end	Dry	Cloudy	SOUTH ST / WATER ST	Minor Arterial
4611574	09/30/2018	Property damage only (none injured)	11:04 AM	Daylight	Sideswipe, same direction	Dry	Clear	NORTH ST	Local
4611575	09/01/2018	Property damage only (none injured)	3:00 PM	Daylight	Rear-end	Dry	Clear	EAST MAIN ST	Principal Arterial - Other
4611576	09/01/2018	Property damage only (none injured)	4:24 PM	Daylight	Angle	Dry	Clear	MECHANIC ST / VIOLET AVE	Principal Arterial - Other
4611577	09/01/2018	Property damage only (none injured)	7:23 PM	Dark - lighted roadway	Rear-end	Dry	Clear	MAIN STREET Rte SR131 W	Principal Arterial - Other
4611578	09/04/2018	Property damage only (none injured)	6:09 AM	Daylight	Rear-to-rear	Dry	Clear	MAIN ST	Principal Arterial - Other
4611579	09/04/2018	Property damage only (none injured)	3:55 PM	Daylight	Rear-end	Dry	Clear	CENTRAL ST	Minor Arterial
4611580	09/04/2018	Non-fatal injury	3:45 PM	Daylight	Single vehicle crash	Dry	Clear	MORRIS ST / CISCO ST	Local
4611581	09/05/2018	Non-fatal injury	3:04 PM	Daylight	Single vehicle crash	Dry	Clear	WEST ST	Minor Arterial
4611582	09/07/2018	Non-fatal injury	6:58 PM	Daylight	Single vehicle crash	Sand, mud, dirt, oil, gravel	Clear	MECHANIC ST	Principal Arterial - Other
4611583	09/07/2018	Non-fatal injury	11:13 PM	Dark - roadway not lighted	Single vehicle crash	Dry	Clear	TIPTON ROCK RD	Local
4611584	09/10/2018	Property damage only (none injured)	1:55 PM	Daylight	Unknown	Wet	Rain	MAIN ST / SOUTH ST	Principal Arterial - Other
4611585	09/10/2018	Property damage only (none injured)	8:35 PM	Dark - lighted roadway	Rear-end	Wet	Rain	MAIN ST / MILL ST	Principal Arterial - Other
4611586	09/11/2018	Property damage only (none injured)	8:38 AM	Daylight	Rear-end	Wet	Cloudy	MAIN STREET	Principal Arterial - Other
4611587	09/11/2018	Property damage only (none injured)	11:33 AM	Daylight	Rear-end	Wet	Rain	WEST MAIN ST	Principal Arterial - Other
4626066	10/10/2018	Property damage only (none injured)	6:38 AM	Daylight	Angle	Dry	Clear	MECHANIC STREET Rte SR169 N / RANDOLPH STREET	Principal Arterial - Other
4626067	10/11/2018	Property damage only (none injured)	3:09 PM	Daylight	Rear-end	Wet	Rain	MAIN ST	Principal Arterial - Other
4626068	10/16/2018	Property damage only (none injured)	5:42 PM	Daylight	Angle	Dry	Clear	WORCESTER ST	Principal Arterial - Other
4626069	10/16/2018	Unknown	5:39 PM	Dark - lighted roadway	Sideswipe, opposite direction	Wet	Rain/Cloudy	BENEFIT ST	Local
4626070	10/18/2018	Property damage only (none injured)	12:27 PM	Daylight	Sideswipe, opposite direction	Dry	Clear	NORTH ST	Local
4626071	10/18/2018	Property damage only (none injured)	4:15 PM	Daylight	Single vehicle crash	Dry	Clear	HOOK ST	Local
4626072	10/18/2018	Property damage only (none injured)	5:07 PM	Daylight	Angle	Dry	Clear	HAMILTON ST	Major Collector
4626073	10/22/2018	Property damage only (none injured)	11:19 AM	Daylight	Rear-end	Dry	Clear	MAIN ST	Principal Arterial - Other
4626074	10/30/2018	Property damage only (none injured)	3:47 PM	Daylight	Sideswipe, same direction	Dry	Clear	PINE ST	Local
4626075	10/30/2018	Property damage only (none injured)	4:57 PM	Daylight	Angle	Dry	Clear	SOUTH ST	Minor Arterial
4626076	11/01/2018	Property damage only (none injured)	6:39 AM	Dawn	Rear-end	Dry	Clear	ASHLAND AVE	Principal Arterial - Other
4626077	11/03/2018	Property damage only (none injured)	5:07 PM	Daylight	Sideswipe, same direction	Dry	Clear	CENTRAL ST	Minor Arterial
4626078	11/04/2018	Property damage only (none injured)	8:32 AM	Daylight	Head-on	Dry	Clear	CRANE ST	Local
4626079	11/04/2018	Non-fatal injury	1:45 PM	Daylight	Sideswipe, same direction	Dry	Clear	LEBANON HILL RD	Local
4626080	10/01/2018	Non-fatal injury	4:02 PM	Daylight	Angle	Dry	Cloudy	WORCESTER ST / VINTON ST	Principal Arterial - Other
4626081	10/02/2018	Property damage only (none injured)	12:49 PM	Daylight	Single vehicle crash	Wet	Cloudy/Rain	TORREY RD	Local
4626082	10/03/2018	Property damage only (none injured)	9:15 AM	Daylight	Unknown	Dry	Clear	GODDARD STREET	Local
4626083	10/03/2018	Property damage only (none injured)	9:47 AM	Daylight	Sideswipe, same direction	Dry	Clear	HAMILTON ST	Major Collector
4626084	10/03/2018	Unknown	10:16 AM	Dark - lighted roadway	Sideswipe, same direction	Wet	Cloudy	EVERETT ST	Local
4626085	10/03/2018	Property damage only (none injured)	4:21 PM	Daylight	Rear-end	Dry	Clear	WORCESTER ST	Principal Arterial - Other
4626086	10/03/2018	Property damage only (none injured)	6:16 PM	Dusk	Sideswipe, same direction	Dry	Cloudy/Other	SOUTH STREET	Minor Arterial
4626087	10/04/2018	Property damage only (none injured)	8:56 AM	Daylight	Sideswipe, opposite direction	Dry	Clear	BREAKNECK RD	Local
4626088	10/05/2018	Property damage only (none injured)	2:24 PM	Daylight	Sideswipe, same direction	Dry	Clear	HAMILTON ST	Major Collector
4626089	10/05/2018	Property damage only (none injured)	4:11 PM	Daylight	Sideswipe, same direction	Dry	Clear	CHARLTON ST	Local
4626090	10/05/2018	Property damage only (none injured)	5:18 PM	Daylight	Sideswipe, same direction	Dry	Clear	CLIFF ST	Local
4626091	10/07/2018	Property damage only (none injured)	3:59 PM	Daylight	Sideswipe, same direction	Dry	Clear	MAIN ST	Principal Arterial - Other
4626092	10/08/2018	Non-fatal injury	10:45 PM	Dark - roadway not lighted	Single vehicle crash	Wet	Rain	DUDLEY RIVER RD	Major Collector
4626093	10/09/2018	Non-fatal injury	1:46 PM	Daylight	Rear-end	Dry	Clear	EAST MAIN ST	Principal Arterial - Other
4626094	11/04/2018	Property damage only (none injured)	8:12 PM	Dark - lighted roadway	Rear-end	Dry	Clear	COOMBS ST / MAIN ST	Principal Arterial - Other
4626095	11/05/2018	Property damage only (none injured)	5:44 PM	Dark - lighted roadway	Rear-end	Wet	Rain	EAST MAIN ST	Principal Arterial - Other
4626096	11/06/2018	Property damage only (none injured)	6:20 AM	Daylight	Single vehicle crash	Wet	Rain/Cloudy	DUDLEY RIVER RD	Major Collector
4626097	11/06/2018	Property damage only (none injured)	12:09 PM	Daylight	Single vehicle crash	Wet	Rain	MAIN STREET Rte SR131 E	Principal Arterial - Other
4626098	11/06/2018	Property damage only (none injured)	5:30 PM	Dark - lighted roadway	Single vehicle crash	Wet	Rain	MAIN ST	Principal Arterial - Other
4626099	11/07/2018	Unknown	2:19 PM	Daylight	Rear-to-rear	Dry	Clear/Other	MAIN ST	Principal Arterial - Other

Crash Number	Crash Date	Crash Severity	Crash Time	Light Conditions	Manner of Collision	Road Surface Condition	Weather Conditions	Roadway	Federal Functional Classification
4626100	11/07/2018	Property damage only (none injured)	4:58 PM	Dark - lighted roadway	Sideswipe, same direction	Dry	Clear	EVERETT STREET	Local
4626101	11/08/2018	Property damage only (none injured)	11:04 AM	Daylight	Sideswipe, same direction	Dry	Clear	HAMILTON STREET / MAIN STREET	Major Collector
4626102	11/08/2018	Property damage only (none injured)	2:59 PM	Daylight	Rear-end	Dry	Clear	CENTRAL STREET / HOOK STREET / FOSTER STREET	Minor Arterial
4626103	11/09/2018	Property damage only (none injured)	8:32 AM	Daylight	Angle	Dry	Clear	CROSS STREET / HAMILTON STREET	Local
4626104	11/09/2018	Non-fatal injury	1:14 PM	Daylight	Head-on	Dry	Clear	SOUTH ST	Minor Arterial
4626105	11/09/2018	Property damage only (none injured)	3:59 PM	Daylight	Angle	Dry	Clear	MARCY STREET	Local
4626106	11/09/2018	Non-fatal injury	5:47 PM	Dark - lighted roadway	Rear-end	Wet	Rain	MAIN ST	Principal Arterial - Other
4626107	11/10/2018	Property damage only (none injured)	9:58 AM	Daylight	Angle	Dry	Clear	WORCESTER ST	Minor Arterial
4626162	10/09/2018	Property damage only (none injured)	2:51 PM	Daylight	Rear-end	Dry	Clear	SOUTH ST	Minor Arterial
4626163	10/09/2018	Property damage only (none injured)	5:08 PM	Daylight	Angle	Dry	Clear	CENTRAL ST / FOSTER ST / HOOK ST	Minor Arterial
4626164	10/12/2018	Non-fatal injury	11:23 PM	Dark - roadway not lighted	Single vehicle crash	Dry	Clear	EASTFORD RD	
4626165	10/19/2018	Property damage only (none injured)	3:35 PM	Daylight	Rear-end	Dry	Clear	EAST MAIN ST	Principal Arterial - Other
4626166	10/23/2018	Property damage only (none injured)	4:31 PM	Daylight	Rear-end	Wet	Cloudy	EAST MAIN ST	Principal Arterial - Other
4626167	10/23/2018	Property damage only (none injured)	4:33 PM	Daylight	Rear-end	Wet	Cloudy/Rain	MAIN ST	Principal Arterial - Other
4626168	10/26/2018	Property damage only (none injured)	7:35 AM	Daylight	Single vehicle crash	Dry	Clear	HAMILTON STREET	Major Collector
4626169	10/26/2018	Property damage only (none injured)	7:44 AM	Daylight	Rear-end	Dry	Cloudy	NORTH WOODSTOCK RD	Major Collector
4626170	10/26/2018	Property damage only (none injured)	7:53 AM	Daylight	Rear-end	Dry	Clear	MAIN ST / WEST ST	Principal Arterial - Other
4626171	10/27/2018	Property damage only (none injured)	12:01 PM	Daylight	Angle	Dry	Clear	CHARLTON ST	Local
4626172	10/27/2018	Property damage only (none injured)	3:34 PM	Dusk	Single vehicle crash	Wet	Rain/Severe crosswinds	DUDLEY RIVER RD	Major Collector
4626173	10/29/2018	Property damage only (none injured)	1:04 AM	Dark - lighted roadway	Rear-end	Dry	Clear	MARCY ST	Local
4626174	10/29/2018	Property damage only (none injured)	6:18 PM	Dark - lighted roadway	Rear-end	Dry	Clear	GODDARD ST / MAIN ST	Principal Arterial - Other
4626175	10/30/2018	Property damage only (none injured)	3:37 PM	Daylight	Rear-end	Dry	Clear	HAMILTON ST	Major Collector
4626176	10/30/2018	Property damage only (none injured)	9:14 PM	Dark - lighted roadway	Single vehicle crash	Dry	Clear	LEBANON HILL RD	Local
4626177	10/31/2018	Property damage only (none injured)	11:31 AM	Daylight	Sideswipe, same direction	Dry	Clear	MAIN STREET Rte SR131 W	Principal Arterial - Other
4626178	10/31/2018	Unknown	12:02 PM	Daylight	Rear-end	Dry	Clear	MARCY ST	Local
4626179	11/02/2018	Property damage only (none injured)	11:12 PM	Dark - roadway not lighted	Single vehicle crash	Wet	Rain	DUDLEY RIVER RD	Major Collector
4626330	11/09/2018	Property damage only (none injured)	3:57 PM	Daylight	Sideswipe, same direction	Dry	Clear	PLEASANT STREET / MAIN STREET Rte SR131 E	Major Collector
4642666	11/23/2018	Property damage only (none injured)	2:06 PM	Daylight	Rear-end	Dry	Clear	FAIRLAWN AVE	Local
4642667	11/25/2018	Property damage only (none injured)	6:17 PM	Dark - roadway not lighted	Rear-end	Dry	Clear	SOUTH ST	Minor Arterial
4642668	11/28/2018	Property damage only (none injured)	2:57 PM	Daylight	Angle	Dry	Clear	SOUTH ST / SAYLES ST	Minor Arterial
4642669	11/29/2018	Property damage only (none injured)	10:05 AM	Daylight	Sideswipe, same direction	Dry	Clear	SOUTH STREET / SAYLES STREET	Major Collector
4642670	11/30/2018	Property damage only (none injured)	8:34 PM	Dark - lighted roadway	Rear-end	Dry	Clear	CENTRAL STREET	Minor Arterial
4642671	12/05/2018	Property damage only (none injured)	3:58 PM	Daylight	Rear-end	Dry	Clear	MAIN ST	Principal Arterial - Other
4642672	12/07/2018	Property damage only (none injured)	8:25 AM	Daylight	Sideswipe, opposite direction	Dry	Clear	HAMILTON STREET	Major Collector
4642673	11/13/2018	Property damage only (none injured)	10:46 AM	Daylight	Rear-end	Wet	Rain	MAIN ST	Principal Arterial - Other
4642674	11/21/2018	Non-fatal injury	8:19 AM	Daylight	Angle	Wet	Cloudy	GOLF ST / NORTH WOODSTOCK RD	Minor Arterial
4642675	11/21/2018	Non-fatal injury	4:54 PM	Dark - lighted roadway	Rear-end	Dry	Clear	MAIN STREET Rte SR131 E	Principal Arterial - Other
4642676	11/22/2018	Unknown	1:59 PM	Dark - unknown roadway lighting	Unknown	Dry	Clear	COOMBS ST	Local
4643003	11/25/2018	Non-fatal injury	5:39 AM	Dark - roadway not lighted	Single vehicle crash	Wet	Cloudy	CLIFF ST	Local
4643004	11/26/2018	Property damage only (none injured)	5:22 PM	Dark - lighted roadway	Angle	Wet	Rain	DENNISON DR	Local
4643005	11/30/2018	Property damage only (none injured)	7:07 AM	Daylight	Rear-end	Dry	Clear	MARCY ST	Local
4643006	11/30/2018	Property damage only (none injured)	4:13 PM	Daylight	Angle	Wet	Snow/Blowing sand, snow	EAST MAIN ST / CASE ST	Principal Arterial - Other
4643007	11/30/2018	Non-fatal injury	8:27 PM	Dark - lighted roadway	Single vehicle crash	Wet	Clear	CENTRAL ST	Minor Arterial
4643008	11/12/2018	Property damage only (none injured)	11:14 AM	Daylight	Single vehicle crash	Dry	Clear	EASTFORD RD	Major Collector
4643009	11/12/2018	Property damage only (none injured)	3:28 PM	Daylight	Sideswipe, same direction	Dry	Clear	HAMILTON STREET	Major Collector
4643010	11/14/2018	Property damage only (none injured)	8:22 AM	Daylight	Unknown	Dry	Clear	MAIN ST	Principal Arterial - Other
4643011	11/14/2018	Property damage only (none injured)	10:24 AM	Daylight	Angle	Dry	Clear	CENTRAL ST	Minor Arterial
4643012	11/14/2018	Non-fatal injury	4:07 PM	Daylight	Sideswipe, opposite direction	Dry	Clear	MAIN ST	Principal Arterial - Other
4643013	11/15/2018	Property damage only (none injured)	7:12 PM	Dark - lighted roadway	Angle	Snow	Snow	MAIN ST	Principal Arterial - Other
4643014	11/15/2018	Property damage only (none injured)	7:57 PM	Dark - lighted roadway	Single vehicle crash	Slush	Snow	SOUTH ST	Minor Arterial
4643015	11/16/2018	Property damage only (none injured)	5:14 PM	Dark - lighted roadway	Angle	Dry	Clear	MAIN ST / OLD STURBRIDGE RD	Principal Arterial - Other
4643016	11/17/2018	Property damage only (none injured)	10:29 AM	Daylight	Angle	Sand, mud, dirt, oil, gravel	Cloudy	MAIN ST	Principal Arterial - Other
4643017	11/19/2018	Property damage only (none injured)	8:10 AM	Daylight	Rear-end	Wet	Rain	MAIN ST	Principal Arterial - Other
4643018	11/19/2018	Property damage only (none injured)	6:18 PM	Dark - lighted roadway	Sideswipe, same direction	Wet	Clear	HAMILTON ST	Major Collector
4643019	11/20/2018	Non-fatal injury	6:54 PM	Dark - lighted roadway	Angle	Wet	Cloudy	WORCESTER ST	Minor Arterial
4643127	11/30/2018	Property damage only (none injured)	1:33 PM	Daylight	Rear-end	Dry	Clear	EAST MAIN STREET	Principal Arterial - Other
4658226	01/20/2019	Property damage only (none injured)	12:01 AM	Dark - roadway not lighted	Single vehicle crash	Ice	Snow/Sleet, hail (freezing)	TORREY ROAD	Local
4660309	12/19/2018	Property damage only (none injured)	1:25 PM	Daylight	Sideswipe, same direction	Dry	Clear	HAMILTON STREET	Major Collector
4660310	12/20/2018	Property damage only (none injured)	11:57 AM	Daylight	Angle	Dry	Clear	WEST ST	Minor Arterial
4660311	12/20/2018	Property damage only (none injured)	8:35 AM	Daylight	Rear-end	Dry	Clear	FOSTER ST	Local
4660312	12/21/2018	Property damage only (none injured)	7:29 AM	Daylight	Rear-end	Dry	Clear	CENTRAL STREET / MAIN STREET Rte SR131 E / ELM STREET	Minor Arterial
4660313	12/22/2018	Property damage only (none injured)	3:12 PM	Daylight	Sideswipe, opposite direction	Dry	Clear	HAMILTON ST / CRANE ST	Major Collector
4660314	12/23/2018	Non-fatal injury	9:00 AM	Daylight	Angle	Dry	Clear	PAIGE HILL RD	Major Collector
4660315	12/24/2018	Property damage only (none injured)	3:04 PM	Daylight	Sideswipe, same direction	Dry	Clear	SOUTH ST	Minor Arterial
4660316	12/29/2018	Property damage only (none injured)	9:56 AM	Daylight	Angle	Dry	Clear	EAST MAIN ST	Principal Arterial - Other
4660317	12/29/2018	Property damage only (none injured)	11:36 AM	Daylight	Angle	Dry	Clear	HAMILTON ST / MAIN ST / GODDARD ST	Major Collector
4660318	12/29/2018	Property damage only (none injured)	1:25 PM	Daylight	Rear-end	Dry	Clear	COOMBS STREET	Local
4660319	12/30/2018	Property damage only (none injured)	8:54 PM	Dark - lighted roadway	Sideswipe, opposite direction	Dry	Clear	CHARLTON ST	Local
4660320	01/12/2019	Property damage only (none injured)	11:27 AM	Daylight	Rear-end	Dry	Clear	EAST MAIN ST	Principal Arterial - Other
4660321	01/14/2019	Non-fatal injury	2:57 AM	Dark - roadway not lighted	Single vehicle crash	Dry	Clear	DENNISON CROSSROAD	Local
4660482	12/19/2018	Property damage only (none injured)	12:47 AM	Dark - roadway not lighted	Rear-end	Dry	Clear	HAMILTON ST	Major Collector
4660483	12/19/2018	Non-fatal injury	3:15 PM	Daylight	Sideswipe, same direction	Dry	Clear	WORCESTER STREET	Minor Arterial
4660484	01/25/2019	Property damage only (none injured)	12:29 PM	Daylight	Angle	Wet	Clear	WOODYCREST AVE / COLE AVE	Local

Crash Number	Crash Date	Crash Severity	Crash Time	Light Conditions	Manner of Collision	Road Surface Condition	Weather Conditions	Roadway	Federal Functional Classification
4660485	12/09/2018	Not Reported	7:53 AM	Dark - lighted roadway	Rear-to-rear	Dry	Clear	SOUTH ST	Minor Arterial
4660486	12/14/2018	Property damage only (none injured)	12:59 PM	Daylight	Angle	Dry	Clear	NORTH ST	Local
4660487	12/15/2018	Property damage only (none injured)	11:37 AM	Daylight	Angle	Dry	Clear	MAIN ST	Principal Arterial - Other
4660488	12/18/2018	Non-fatal injury	7:30 AM	Daylight	Angle	Dry	Clear	MECHANIC ST	Principal Arterial - Other
4660522	01/15/2019	Not Reported	12:00 AM	Dark - lighted roadway	Unknown	Dry	Cloudy	WILLIAMS STREET	Local
4660523	01/15/2019	Non-fatal injury	8:47 AM	Daylight	Rear-end	Dry	Clear	EAST MAIN ST	Principal Arterial - Other
4660524	01/15/2019	Non-fatal injury	12:42 PM	Daylight	Angle	Dry	Clear	ELM ST	Minor Arterial
4660525	01/19/2019	Property damage only (none injured)	3:00 PM	Daylight	Angle	Dry	Cloudy	PINE ST	Local
4660526	01/20/2019	Not Reported	12:13 PM	Daylight	Unknown	Snow	Sleet, hail (freezing rain or	THERESE AVENUE	Local
4660527	01/21/2019	Property damage only (none injured)	11:17 AM	Daylight	Single vehicle crash	Slush	Clear	ASHLAND AVE	Local
4660528	01/21/2019	Property damage only (none injured)	3:50 PM	Daylight	Rear-end	Snow	Clear	PAIGE HILL ROAD	Major Collector
4660529	01/01/2019	Property damage only (none injured)	2:04 AM	Dark - lighted roadway	Sideswipe, same direction	Wet	Rain	MAIN ST / CENTRAL ST	Principal Arterial - Other
4660530	01/21/2019	Property damage only (none injured)	4:59 PM	Daylight	Angle	Snow	Clear	MAIN ST	Principal Arterial - Other
4660531	01/22/2019	Property damage only (none injured)	8:58 AM	Daylight	Angle	Ice	Clear	HOOK STREET	Local
4660532	01/22/2019	Property damage only (none injured)	11:31 AM	Daylight	Rear-end	Slush	Clear	MAIN ST	Principal Arterial - Other
4660533	01/23/2019	Property damage only (none injured)	9:22 AM	Daylight	Single vehicle crash	Ice	Cloudy	NORTH WOODSTOCK ROAD	
4660534	01/23/2019	Property damage only (none injured)	1:55 PM	Daylight	Angle	Wet	Rain	CENTRAL ST	Minor Arterial
4660536	01/25/2019	Property damage only (none injured)	10:57 AM	Daylight	Sideswipe, same direction	Dry	Clear	HAMILTON STREET	Major Collector
4660537	01/25/2019	Property damage only (none injured)	12:02 PM	Daylight	Angle	Dry	Clear	MECHANIC ST	Principal Arterial - Other
4660538	01/01/2019	Non-fatal injury	6:32 PM	Dark - lighted roadway	Angle	Dry	Cloudy	MECHANIC ST / NORTH ST / OPTICAL DR	Principal Arterial - Other
4660539	01/25/2019	Property damage only (none injured)	1:57 PM	Daylight	Single vehicle crash	Wet	Clear	AIRPORT ACCESS RD	Major Collector
4660540	01/26/2019	Property damage only (none injured)	4:58 PM	Daylight	Angle	Dry	Clear	EAST MAIN STREET Rte SR131 W	Principal Arterial - Other
4660541	01/03/2019	Non-fatal injury	12:30 PM	Daylight	Single vehicle crash	Dry	Clear	LEBANON HILL RD	Local
4660542	01/05/2019	Property damage only (none injured)	2:51 PM	Daylight	Sideswipe, same direction	Wet	Rain	STONY BROOK DR	Local
4660543	01/06/2019	Property damage only (none injured)	2:13 AM	Dark - lighted roadway	Rear-end	Wet	Cloudy	CENTRAL ST	Minor Arterial
4660544	01/07/2019	Property damage only (none injured)	6:04 PM	Dark - lighted roadway	Single vehicle crash	Dry	Clear	EASTFORD RD	Major Collector
4660545	01/08/2019	Property damage only (none injured)	1:46 AM	Dark - lighted roadway	Rear-end	Dry	Clear	WORCESTER ST	Minor Arterial
4660546	01/08/2019	Not Reported	5:54 AM	Dark - roadway not lighted	Sideswipe, same direction	Snow	Snow	HIGH ST	Local
4660547	12/08/2018	Property damage only (none injured)	5:36 PM	Dark - lighted roadway	Angle	Dry	Clear	ASHLAND AVE	Principal Arterial - Other
4660548	12/10/2018	Property damage only (none injured)	9:41 AM	Daylight	Angle	Dry	Clear	MAIN STREET Rte SR131 E / WEST STREET	Principal Arterial - Other
4660549	12/10/2018	Not Reported	2:10 PM	Daylight	Sideswipe, same direction	Dry	Clear	CHARLTON ST	Local
4660550	12/11/2018	Non-fatal injury	8:16 AM	Daylight	Single vehicle crash	Dry	Clear	WEST MAIN ST / HAMILTON ST / HIGH STREET	Principal Arterial - Other
4660551	12/11/2018	Property damage only (none injured)	4:03 PM	Daylight	Rear-end	Dry	Clear	MAIN ST / CENTRAL ST	Principal Arterial - Other
4660552	12/13/2018	Property damage only (none injured)	2:13 PM	Daylight	Angle	Dry	Clear	MAIN ST	Principal Arterial - Other
4660553	12/17/2018	Property damage only (none injured)	6:15 PM	Dark - lighted roadway	Rear-end	Dry	Clear	ELM ST	Local
4660554	01/08/2019	Property damage only (none injured)	11:19 AM	Daylight	Angle	Dry	Clear	LAROCHELLE WAY	Local
4676787	02/17/2019	Not Reported	4:15 PM	Daylight	Rear-end	Snow	Clear	EDWARDS ST	Local
4676788	02/18/2019	Property damage only (none injured)	6:45 AM	Daylight	Head-on	Snow	Snow	SOUTH ST	Minor Arterial
4676789	02/18/2019	Not Reported	11:30 AM	Unknown	Unknown	Unknown	Unknown	PLEASANT ST	Major Collector
4676790	02/18/2019	Not Reported	1:36 PM	Dark - lighted roadway	Sideswipe, opposite direction	Snow	Snow	MECHANIC ST	Principal Arterial - Other
4676791	02/18/2019	Not Reported	5:02 PM	Daylight	Sideswipe, same direction	Wet	Cloudy/Other	HAMILTON STREET	Major Collector
4676792	02/19/2019	Property damage only (none injured)	7:17 AM	Daylight	Angle	Dry	Clear	CROSS ST	Local
4676793	02/19/2019	Property damage only (none injured)	7:53 AM	Daylight	Angle	Dry	Clear	PLEASANT STREET	Major Collector
4676794	02/19/2019	Property damage only (none injured)	4:44 PM	Daylight	Angle	Dry	Clear/Cloudy	MAIN ST	Principal Arterial - Other
4676795	02/21/2019	Property damage only (none injured)	4:38 AM	Dark - roadway not lighted	Angle	Ice	Sleet, hail (freezing rain or	LINCOLN STREET	Local
4676796	02/21/2019	Property damage only (none injured)	8:42 AM	Daylight	Single vehicle crash	Ice	Cloudy	EASTFORD ROAD	
4676797	02/21/2019	Property damage only (none injured)	1:57 PM	Daylight	Rear-end	Dry	Clear	CENTRAL STREET	Minor Arterial
4676798	02/21/2019	Property damage only (none injured)	10:13 PM	Dark - lighted roadway	Sideswipe, same direction	Dry	Clear	HAMILTON ST	Major Collector
4676799	02/22/2019	Property damage only (none injured)	12:55 PM	Dark - roadway not lighted	Single vehicle crash	Ice	Unknown	ELM ST	Minor Arterial
4676800	02/22/2019	Property damage only (none injured)	1:38 PM	Daylight	Angle	Dry	Clear	CHARLTON ST / MECHANIC ST	Principal Arterial - Other
4676801	02/22/2019	Property damage only (none injured)	4:45 PM	Daylight	Rear-end	Dry	Clear	MAIN STREET	Principal Arterial - Other
4676802	02/22/2019	Non-fatal injury	5:54 PM	Dark - lighted roadway	Sideswipe, same direction	Dry	Clear	MAIN STREET	Principal Arterial - Other
4676803	02/22/2019	Property damage only (none injured)	9:05 PM	Dusk	Sideswipe, same direction	Dry	Clear	EVERETT ST	Local
4676804	02/23/2019	Non-fatal injury	8:38 PM	Dark - lighted roadway	Rear-end	Dry	Clear	SOUTH STREET	Minor Arterial
4676805	02/25/2019	Not Reported	3:16 PM	Daylight	Single vehicle crash	Dry	Severe crosswinds	CROSS ST / RIVER ST	Local
4676806	02/25/2019	Not Reported	5:57 PM	Dark - lighted roadway	Single vehicle crash	Dry	Severe crosswinds	COOMBS ST / MAIN ST	Principal Arterial - Other
4676807	02/26/2019	Property damage only (none injured)	5:19 PM	Daylight	Rear-end	Dry	Clear	MAIN ST	Principal Arterial - Other
4676808	02/28/2019	Property damage only (none injured)	11:13 AM	Daylight	Sideswipe, opposite direction	Dry	Clear	LAROCHELLE WAY	Local
4676809	02/28/2019	Property damage only (none injured)	2:18 PM	Daylight	Single vehicle crash	Dry	Clear	COOMBS ST / MAIN ST	Principal Arterial - Other
4676810	01/29/2019	Property damage only (none injured)	11:49 PM	Dark - roadway not lighted	Single vehicle crash	Snow	Snow/Sleet, hail (freezing	DUDLEY RIVER ROAD	Major Collector
4676811	01/30/2019	Property damage only (none injured)	8:25 AM	Daylight	Angle	Snow	Clear	PARK ST / EVERETT ST	Local
4676812	01/30/2019	Property damage only (none injured)	8:45 AM	Daylight	Single vehicle crash	Snow	Clear	TORREY RD	Local
4676813	01/30/2019	Property damage only (none injured)	10:21 AM	Daylight	Angle	Snow	Clear	OAKES AVE	Local
4676814	01/31/2019	Property damage only (none injured)	5:26 PM	Dark - lighted roadway	Rear-end	Wet	Cloudy/Other	MAIN STREET	Principal Arterial - Other
4676815	01/31/2019	Property damage only (none injured)	8:45 PM	Dark - lighted roadway	Sideswipe, same direction	Dry	Clear	HAMILTON STREET	Major Collector
4676816	02/01/2019	Unknown	8:09 AM	Daylight	Angle	Snow	Clear/Snow	MAIN ST	Principal Arterial - Other
4676817	02/01/2019	Property damage only (none injured)	3:54 PM	Daylight	Rear-end	Wet	Clear	EAST MAIN ST	Principal Arterial - Other
4676818	02/02/2019	Property damage only (none injured)	11:40 AM	Daylight	Rear-end	Sand, mud, dirt, oil, gravel	Clear/Blowing sand, snow	WORCESTER ST	Principal Arterial - Other
4676819	02/03/2019	Non-fatal injury	11:17 AM	Daylight	Angle	Dry	Cloudy	SAYLES STREET / SOUTH STREET	Minor Arterial
4676820	02/04/2019	Property damage only (none injured)	9:13 AM	Daylight	Angle	Wet	Clear	EVERETT STREET	Local
4676821	02/05/2019	Property damage only (none injured)	3:39 PM	Daylight	Sideswipe, same direction	Dry	Clear/Other	MAIN ST	Principal Arterial - Other
4676822	02/08/2019	Non-fatal injury	11:55 PM	Dark - lighted roadway	Single vehicle crash	Dry	Clear	WORCESTER ST	Principal Arterial - Other
4676823	02/09/2019	Property damage only (none injured)	11:48 AM	Daylight	Rear-end	Dry	Clear	MECHANIC STREET	Local

Crash Number	Crash Date	Crash Severity	Crash Time	Light Conditions	Manner of Collision	Road Surface Condition	Weather Conditions	Roadway	Federal Functional Classification
4676824	02/13/2019	Property damage only (none injured)	6:54 AM	Daylight	Single vehicle crash	Ice	Cloudy	NORTH WOODSTOCK RD	Minor Arterial
4676825	02/13/2019	Property damage only (none injured)	9:01 AM	Daylight	Single vehicle crash	Snow	Snow/Sleet, hail (freezing)	DENNISON DR	Major Collector
4676826	02/13/2019	Property damage only (none injured)	3:23 PM	Daylight	Angle	Dry	Cloudy	WORCESTER ST / MECHANIC ST	Minor Arterial
4676827	02/14/2019	Property damage only (none injured)	6:52 AM	Daylight	Rear-end	Dry	Clear	MAIN ST / PROULX AVE	Principal Arterial - Other
4676828	02/16/2019	Not Reported	1:33 AM	Dark - roadway not lighted	Rear-end	Dry	Clear	PLIMPTON ST	Local
4676920	02/21/2019	Not Reported	11:58 AM	Daylight	Angle	Dry	Clear	CRYSTAL STREET	Local
4684562	03/16/2019	Property damage only (none injured)	10:23 PM	Dark - lighted roadway	Sideswipe, opposite direction	Dry	Clear	CHARLTON ST / MECHANIC ST	Principal Arterial - Other
4684563	03/18/2019	Property damage only (none injured)	7:02 AM	Daylight	Angle	Dry	Clear	MAIN ST	Principal Arterial - Other
4684564	03/18/2019	Non-fatal injury	5:31 PM	Daylight	Angle	Dry	Clear/Other	WORCESTER ST	Principal Arterial - Other
4684565	03/19/2019	Property damage only (none injured)	9:27 PM	Dark - roadway not lighted	Single vehicle crash	Dry	Clear	BROCHU STREET	Local
4684566	03/25/2019	Non-fatal injury	2:56 PM	Daylight	Single vehicle crash	Dry	Clear/Unknown	WEST MAIN ST	
4684567	03/27/2019	Non-fatal injury	7:34 AM	Daylight	Rear-end	Dry	Clear	ASHLAND AVE	Principal Arterial - Other
4684568	03/29/2019	Property damage only (none injured)	1:57 PM	Daylight	Angle	Wet	Rain/Cloudy	MECHANIC STREET / OPTICAL DRIVE	Principal Arterial - Other
4684569	03/30/2019	Property damage only (none injured)	9:35 PM	Dark - roadway not lighted	Single vehicle crash	Dry	Cloudy/Other	LEBANON HILL RD	Local
4684570	03/01/2019	Property damage only (none injured)	3:15 PM	Daylight	Single vehicle crash	Dry	Cloudy	LAROCHELLE WAY	Local
4684571	03/01/2019	Unknown	3:58 PM	Daylight	Sideswipe, same direction	Dry	Clear	CENTRAL ST	Minor Arterial
4684572	03/01/2019	Property damage only (none injured)	4:45 PM	Daylight	Angle	Dry	Clear	MAIN ST	Principal Arterial - Other
4684573	03/02/2019	Property damage only (none injured)	8:30 AM	Daylight	Angle	Snow	Blowing sand, snow	THERESA AVE	
4684574	03/04/2019	Property damage only (none injured)	8:31 AM	Daylight	Angle	Ice	Snow	MAIN ST	Principal Arterial - Other
4684575	03/04/2019	Property damage only (none injured)	1:35 PM	Daylight	Angle	Dry	Clear	ASHLAND AVENUE	Principal Arterial - Other
4684576	03/03/2019	Property damage only (none injured)	10:09 PM	Daylight	Single vehicle crash	Snow	Rain	NORTH WOODSTOCK RD	Minor Arterial
4684577	03/05/2019	Property damage only (none injured)	6:27 PM	Dark - lighted roadway	Single vehicle crash	Dry	Clear	LEBANON HILL RD	Local
4684578	03/05/2019	Property damage only (none injured)	4:36 PM	Dawn	Sideswipe, same direction	Dry	Clear	MAIN STREET	Principal Arterial - Other
4684579	03/06/2019	Property damage only (none injured)	4:34 PM	Daylight	Head-on	Dry	Clear/Unknown	NORTH ST	
4684580	03/06/2019	Property damage only (none injured)	4:49 PM	Daylight	Angle	Dry	Clear	PROULX AVENUE	Local
4684581	03/07/2019	Property damage only (none injured)	9:50 AM	Daylight	Rear-end	Dry	Clear	MAIN ST	Principal Arterial - Other
4684582	03/08/2019	Property damage only (none injured)	8:26 AM	Daylight	Angle	Dry	Clear	OLNEY AVENUE	Local
4684583	03/08/2019	Non-fatal injury	2:40 PM	Daylight	Angle	Dry	Clear	WORCESTER ST	Minor Arterial
4684584	03/08/2019	Property damage only (none injured)	9:23 PM	Dark - lighted roadway	Rear-end	Dry	Cloudy	CHESTNUT ST	Local
4684585	03/09/2019	Property damage only (none injured)	1:53 PM	Daylight	Angle	Dry	Clear	WINDSOR CT	Local
4684586	03/09/2019	Property damage only (none injured)	1:40 PM	Daylight	Angle	Dry	Clear	MAIN STREET Rte SR131 W / SAYLES STREET	Principal Arterial - Other
4684587	03/11/2019	Non-fatal injury	5:31 AM	Dawn	Angle	Ice	Rain	WOODSTOCK RD / SAWYERS PATH	Minor Arterial
4684588	03/11/2019	Property damage only (none injured)	4:45 PM	Daylight	Sideswipe, same direction	Dry	Clear	ELM STREET	Local
4684589	03/11/2019	Not Reported	8:27 PM	Dark - lighted roadway	Unknown	Dry	Clear	PINE ST	Local
4684590	03/13/2019	Not Reported	1:45 PM	Daylight	Sideswipe, same direction	Dry	Clear	COLLIER ST	Local
4684591	03/13/2019	Property damage only (none injured)	4:59 PM	Daylight	Rear-end	Dry	Cloudy/Other	MECHANIC ST	Principal Arterial - Other
4684592	03/14/2019	Property damage only (none injured)	4:39 PM	Daylight	Rear-to-rear	Dry	Clear	WEST STREET	Principal Arterial - Other
4684593	03/16/2019	Property damage only (none injured)	1:45 AM	Dark - unknown roadway lighting	Single vehicle crash	Dry	Clear	MAIN STREET	Principal Arterial - Other
4684739	03/09/2019	Property damage only (none injured)	10:29 AM	Daylight	Sideswipe, opposite direction	Dry	Clear	SANDERSDALE ROAD	Principal Arterial - Other
4684752	03/18/2019	Property damage only (none injured)	6:23 PM	Daylight	Sideswipe, same direction	Dry	Clear	EAST MAIN STREET	Principal Arterial - Other
4700291	04/14/2019	Property damage only (none injured)	9:08 AM	Daylight	Angle	Dry	Cloudy	SOUTH ST / HIGH ST	Minor Arterial
4700292	04/17/2019	Property damage only (none injured)	4:32 PM	Daylight	Sideswipe, same direction	Dry	Clear	MAIN STREET / CHAPIN STREET	Principal Arterial - Other
4700293	04/22/2019	Property damage only (none injured)	8:58 AM	Daylight	Sideswipe, same direction	Dry	Clear	MAIN STREET	Principal Arterial - Other
4700294	04/23/2019	Property damage only (none injured)	7:37 AM	Daylight	Angle	Dry	Cloudy	EAST MAIN STREET / MORRIS STREET	Principal Arterial - Other
4700295	04/22/2019	Property damage only (none injured)	12:16 PM	Daylight	Angle	Dry	Clear	HAMILTON STREET / MAIN STREET Rte SR131 W	Principal Arterial - Other
4700296	04/26/2019	Property damage only (none injured)	12:37 PM	Daylight	Rear-end	Dry	Clear	MAIN STREET / HAMILTON STREET Rte SR131 W	Principal Arterial - Other
4700297	04/28/2019	Non-fatal injury	5:41 PM	Daylight	Rear-end	Wet	Rain	WORCESTER ST / VINTON ST	Principal Arterial - Other
4700298	04/28/2019	Property damage only (none injured)	6:03 PM	Daylight	Sideswipe, opposite direction	Wet	Rain	NORTH STREET / BENEFIT STREET	
4700299	04/29/2019	Property damage only (none injured)	8:02 AM	Daylight	Sideswipe, opposite direction	Dry	Clear	NEWELL AVE	Local
4700300	04/29/2019	Not Reported	8:42 AM	Dark - lighted roadway	Unknown	Unknown	Unknown	PINE ST	Local
4700301	04/30/2019	Property damage only (none injured)	12:47 PM	Daylight	Single vehicle crash	Wet	Cloudy	EASTFORD RD	Major Collector
4700302	04/02/2019	Property damage only (none injured)	9:38 AM	Daylight	Sideswipe, same direction	Dry	Clear	MAIN ST	Principal Arterial - Other
4700303	04/02/2019	Property damage only (none injured)	3:12 PM	Daylight	Rear-end	Dry	Clear/Cloudy	HAMILTON ST	Major Collector
4700304	04/02/2019	Property damage only (none injured)	10:28 PM	Dark - lighted roadway	Rear-end	Dry	Cloudy	PLEASANT ST	Major Collector
4700305	04/04/2019	Property damage only (none injured)	10:01 AM	Daylight	Angle	Dry	Clear	MAIN ST / OAKES AVE	Principal Arterial - Other
4700306	04/08/2019	Non-fatal injury	9:31 AM	Daylight	Single vehicle crash	Wet	Rain	EASTFORD RD	Minor Arterial
4700307	04/08/2019	Property damage only (none injured)	5:18 PM	Daylight	Angle	Dry	Cloudy	SOUTH ST / SAYLES ST	Minor Arterial
4700308	04/09/2019	Property damage only (none injured)	6:40 PM	Daylight	Rear-end	Wet	Rain	MAIN ST / ELM ST	Principal Arterial - Other
4700309	04/10/2019	Property damage only (none injured)	10:32 AM	Daylight	Rear-end	Dry	Cloudy	SOUTH ST	Minor Arterial
4700310	04/12/2019	Non-fatal injury	11:01 AM	Daylight	Angle	Dry	Cloudy	HAMILTON ST / OLIVER ST	Major Collector
4700311	04/12/2019	Property damage only (none injured)	7:45 PM	Dark - lighted roadway	Sideswipe, opposite direction	Wet	Cloudy/Rain	CENTRAL STREET	Minor Arterial
4700323	04/13/2019	Not Reported	9:06 PM	Dark - lighted roadway	Single vehicle crash	Dry	Cloudy/Other	PLEASANT ST	Major Collector
4700324	04/14/2019	Property damage only (none injured)	5:07 PM	Daylight	Rear-end	Dry	Cloudy	MAIN ST / CENTRAL ST	Principal Arterial - Other
4700325	04/16/2019	Non-fatal injury	12:35 PM	Daylight	Rear-end	Dry	Clear	WORCESTER ST	Principal Arterial - Other
4700326	04/16/2019	Property damage only (none injured)	4:11 PM	Daylight	Angle	Dry	Clear	EAST MAIN STREET	Principal Arterial - Other
4700327	04/16/2019	Not Reported	5:30 PM	Daylight	Sideswipe, same direction	Dry	Clear	EVERETT ST	Local
4700328	04/17/2019	Property damage only (none injured)	1:05 PM	Daylight	Unknown	Dry	Clear	WORCESTER ST / SNOW ST	Minor Arterial
4700329	04/17/2019	Property damage only (none injured)	1:05 PM	Daylight	Unknown	Dry	Clear	WORCESTER ST / SNOW ST	Minor Arterial
4700330	04/18/2019	Non-fatal injury	9:53 AM	Daylight	Single vehicle crash	Dry	Cloudy	NORTH WOODSTOCK RD	Major Collector
4700331	04/17/2019	Not Reported	3:39 PM	Daylight	Sideswipe, same direction	Dry	Clear	SAYLES ST	Major Collector
4700332	04/19/2019	Property damage only (none injured)	10:29 AM	Daylight	Sideswipe, same direction	Dry	Clear	OLNEY AVE	Local
4700333	04/28/2019	Non-fatal injury	3:18 PM	Daylight	Head-on	Wet	Rain	SANDERSDALE RD	Principal Arterial - Other
4700334	04/29/2019	Non-fatal injury	3:07 PM	Daylight	Sideswipe, same direction	Dry	Clear	NORTH STREET	

Crash Number	Crash Date	Crash Severity	Crash Time	Light Conditions	Manner of Collision	Road Surface Condition	Weather Conditions	Roadway	Federal Functional Classification
4700335	04/04/2019	Property damage only (none injured)	4:06 PM	Daylight	Angle	Dry	Clear	HOOK ST / LAROCHELLE WAY	Local
4700336	04/07/2019	Property damage only (none injured)	7:08 PM	Daylight	Single vehicle crash	Dry	Clear	DUDLEY RIVER ROAD	Major Collector
4700337	04/07/2019	Not Reported	9:13 PM	Dark - lighted roadway	Rear-end	Dry	Cloudy	PAIGE HILL RD	Major Collector
4700338	04/07/2019	Non-fatal injury	8:07 PM	Dark - lighted roadway	Single vehicle crash	Dry	Cloudy	MAIN STREET	Principal Arterial - Other
4700417	04/25/2019	Property damage only (none injured)	8:05 PM	Dark - roadway not lighted	Angle	Dry	Clear	SANDERSDALE ROAD / EAST MAIN STREET	Principal Arterial - Other
4700418	04/05/2019	Property damage only (none injured)	4:46 PM	Daylight	Sideswipe, opposite direction	Dry	Clear	MAIN STREET	Principal Arterial - Other
4700419	04/11/2019	Non-fatal injury	1:04 PM	Daylight	Rear-end	Dry	Clear	EAST MAIN STREET / NORTH WOODSTOCK ROAD	Principal Arterial - Other
4707643	05/15/2019	Property damage only (none injured)	9:24 AM	Daylight	Sideswipe, same direction	Dry	Clear/Cloudy	MAIN ST	Principal Arterial - Other
4707732	05/14/2019	Not Reported	8:22 PM	Daylight	Angle	Dry	Cloudy	VILLAGE DR	Local
4707733	05/15/2019	Property damage only (none injured)	10:34 AM	Daylight	Rear-end	Dry	Clear	EAST MAIN ST	Principal Arterial - Other
4707734	05/16/2019	Property damage only (none injured)	3:00 PM	Daylight	Angle	Dry	Clear	MAIN ST	Principal Arterial - Other
4707735	05/17/2019	Property damage only (none injured)	11:56 AM	Daylight	Angle	Wet	Cloudy	FOSTER ST / CENTRAL ST	Minor Arterial
4707736	05/17/2019	Property damage only (none injured)	4:30 PM	Daylight	Sideswipe, same direction	Dry	Clear	WEST STREET / HAMILTON STREET	
4707737	05/19/2019	Not Reported	3:17 PM	Daylight	Unknown	Dry	Clear	PINE ST	Local
4707738	05/20/2019	Non-fatal injury	3:17 PM	Daylight	Single vehicle crash	Wet	Rain	MORRIS STREET	Local
4707739	05/20/2019	Property damage only (none injured)	6:35 PM	Daylight	Single vehicle crash	Wet	Clear	MORRIS ST	Local
4707740	05/22/2019	Property damage only (none injured)	1:06 PM	Daylight	Sideswipe, opposite direction	Dry	Clear	ELM STREET	Local
4707741	05/22/2019	Property damage only (none injured)	4:38 PM	Daylight	Rear-end	Dry	Clear	MAIN ST	Principal Arterial - Other
4707742	05/22/2019	Non-fatal injury	11:21 PM	Dark - lighted roadway	Single vehicle crash	Dry	Clear	LEBANON HILL RD	Local
4707743	05/24/2019	Property damage only (none injured)	6:05 AM	Daylight	Angle	Dry	Clear	COLE AVE	Local
4707744	05/24/2019	Property damage only (none injured)	6:51 PM	Daylight	Angle	Dry	Cloudy	MAIN ST	Principal Arterial - Other
4707745	05/01/2019	Property damage only (none injured)	5:16 PM	Daylight	Angle	Dry	Cloudy/Other	MILL STREET / FISKE STREET	Local
4707746	05/02/2019	Property damage only (none injured)	3:59 PM	Daylight	Angle	Dry	Cloudy	MAIN ST / CENTRAL ST	Principal Arterial - Other
4707747	05/03/2019	Property damage only (none injured)	7:58 PM	Dark - lighted roadway	Angle	Wet	Rain	CRYSTAL STREET	Local
4707748	05/03/2019	Property damage only (none injured)	11:55 PM	Dark - unknown roadway lighting	Single vehicle crash	Dry	Clear	CHARLTON STREET	Local
4707749	05/04/2019	Property damage only (none injured)	9:50 PM	Dark - lighted roadway	Rear-end	Dry	Clear	MAIN STREET Rte SR131 E / HAMILTON STREET	Principal Arterial - Other
4707750	05/08/2019	Property damage only (none injured)	10:03 PM	Dark - lighted roadway	Angle	Dry	Clear	SANDERSDALE RD	Principal Arterial - Other
4707751	05/09/2019	Property damage only (none injured)	6:51 PM	Daylight	Angle	Dry	Clear	MECHANIC STREET / BROCHU STREET	Principal Arterial - Other
4707752	05/10/2019	Not Reported	9:31 AM	Daylight	Single vehicle crash	Dry	Cloudy	ASHLAND AVENUE	Principal Arterial - Other
4707753	05/10/2019	Property damage only (none injured)	3:50 PM	Daylight	Rear-end	Dry	Clear	EAST MAIN ST	Principal Arterial - Other
4707754	05/11/2019	Property damage only (none injured)	5:05 PM	Daylight	Sideswipe, same direction	Dry	Clear	HAMILTON ST	Major Collector
4707755	05/13/2019	Not Reported	8:15 AM	Unknown	Sideswipe, same direction	Dry	Unknown	SOUTH ST	Minor Arterial
4707756	05/13/2019	Property damage only (none injured)	1:14 PM	Daylight	Angle	Dry	Clear	MECHANIC ST	Principal Arterial - Other
4707757	05/13/2019	Property damage only (none injured)	10:32 PM	Dark - roadway not lighted	Single vehicle crash	Wet	Rain	LEBANON ST	Local
4707758	05/14/2019	Property damage only (none injured)	9:27 AM	Daylight	Sideswipe, opposite direction	Dry	Cloudy	SAYLES ST	Major Collector
4707759	05/14/2019	Not Reported	3:55 PM	Daylight	Sideswipe, same direction	Dry	Clear	CHARLTON ST	Local
4711488	05/27/2019	Property damage only (none injured)	12:28 PM	Daylight	Angle	Dry	Clear	SOUTH ST	Minor Arterial
4711489	05/27/2019	Property damage only (none injured)	12:35 PM	Daylight	Single vehicle crash	Dry	Clear/Cloudy	EAST MAIN ST	Principal Arterial - Other
4711490	05/28/2019	Property damage only (none injured)	12:51 PM	Daylight	Sideswipe, same direction	Dry	Cloudy	WORCESTER ST	Minor Arterial
4711491	05/29/2019	Non-fatal injury	2:05 PM	Daylight	Single vehicle crash	Dry	Cloudy	WORCESTER ST	Principal Arterial - Other
4711492	05/30/2019	Property damage only (none injured)	10:32 AM	Daylight	Unknown	Dry	Cloudy	ASHLAND AVE	Principal Arterial - Other
4711493	05/30/2019	Property damage only (none injured)	6:55 PM	Daylight	Sideswipe, same direction	Dry	Clear	DEAN ST	Local
4711494	05/31/2019	Property damage only (none injured)	8:25 AM	Daylight	Rear-end	Dry	Clear	EAST MAIN STREET / ASHLAND AVE	Principal Arterial - Other
4711495	06/03/2019	Property damage only (none injured)	12:33 PM	Daylight	Rear-end	Dry	Clear	LEMOINE HILL RD	Local
4711496	06/04/2019	Property damage only (none injured)	8:42 AM	Daylight	Single vehicle crash	Dry	Clear	CHARLTON ST	Local
4711497	06/03/2019	Not Reported	9:30 AM	Daylight	Sideswipe, same direction	Dry	Clear/Cloudy	CENTRAL ST	Minor Arterial
4711498	06/04/2019	Property damage only (none injured)	2:46 PM	Daylight	Sideswipe, same direction	Dry	Clear	MAIN STREET Rte SR131 E	Principal Arterial - Other
4711499	06/05/2019	Non-fatal injury	6:55 PM	Daylight	Angle	Dry	Cloudy	MARCY ST	Local
4711500	06/06/2019	Non-fatal injury	2:48 PM	Daylight	Rear-end	Dry	Clear	MAIN ST	Principal Arterial - Other
4711501	06/08/2019	Property damage only (none injured)	11:25 AM	Daylight	Angle	Dry	Clear	MAIN STREET	Local
4711549	05/26/2019	Non-fatal injury	5:08 PM	Daylight	Angle	Dry	Clear	MARCY STREET	Local
4740854	07/08/2019	Property damage only (none injured)	7:35 PM	Daylight	Angle	Dry	Clear	MAIN ST	Principal Arterial - Other
4740855	07/26/2019	Property damage only (none injured)	3:09 PM	Daylight	Angle	Dry	Clear	HARDING CT / DRESSER ST	Local
4740856	07/03/2019	Property damage only (none injured)	6:48 AM	Daylight	Angle	Dry	Clear	MAIN STREET / MARCY STREET	Principal Arterial - Other
4740857	08/03/2019	Property damage only (none injured)	12:03 PM	Daylight	Sideswipe, opposite direction	Dry	Clear	EAST MAIN ST	Principal Arterial - Other
4740858	07/10/2019	Property damage only (none injured)	10:39 AM	Daylight	Angle	Dry	Clear	HAMILTON ST	Major Collector
4740859	07/17/2019	Property damage only (none injured)	12:01 AM	Dark - lighted roadway	Sideswipe, same direction	Dry	Clear	CHARLTON ST / MECHANIC ST	Local
4740860	06/22/2019	Not Reported	10:20 PM	Dark - roadway not lighted	Sideswipe, same direction	Dry	Clear	MARCY STREET	Local
4740861	07/04/2019	Property damage only (none injured)	4:36 PM	Daylight	Sideswipe, same direction	Dry	Clear	MAIN ST	Principal Arterial - Other
4740862	07/03/2019	Property damage only (none injured)	2:29 PM	Daylight	Single vehicle crash	Dry	Clear	MAIN ST	Principal Arterial - Other
4740863	06/23/2019	Property damage only (none injured)	11:00 AM	Daylight	Rear-end	Dry	Clear	SOUTH ST / MAIN ST	Minor Arterial
4740864	07/31/2019	Not Reported	10:28 PM	Daylight	Unknown	Dry	Clear	CHAPIN STREET	Local
4740865	06/22/2019	Property damage only (none injured)	4:35 PM	Daylight	Rear-end	Dry	Clear	MAIN ST	Principal Arterial - Other
4740866	06/29/2019	Property damage only (none injured)	12:44 PM	Daylight	Rear-end	Dry	Cloudy	MECHANIC ST / WORCESTER ST	Principal Arterial - Other
4740867	07/28/2019	Not Reported	9:15 AM	Unknown	Unknown	Unknown	Unknown	ELM ST	Minor Arterial
4740868	07/30/2019	Property damage only (none injured)	12:32 PM	Daylight	Single vehicle crash	Dry	Clear	PINEDALE ST	Local
4740869	07/24/2019	Property damage only (none injured)	8:00 AM	Daylight	Sideswipe, same direction	Dry	Clear	PLEASANT STREET	Major Collector
4740870	07/26/2019	Non-fatal injury	2:09 PM	Daylight	Rear-end	Dry	Clear	MAIN ST / CENTRAL ST	Principal Arterial - Other
4740871	07/13/2019	Not Reported	1:05 PM	Daylight	Sideswipe, opposite direction	Dry	Clear	MAIN STREET	Local
4740872	06/13/2019	Property damage only (none injured)	3:39 PM	Daylight	Sideswipe, opposite direction	Wet	Rain	VINTON ST / CHARLTON ST	Local
4740873	06/10/2019	Unknown	2:09 PM	Daylight	Unknown	Dry	Clear	STRAND PLACE	Local
4740874	06/11/2019	Not Reported	8:39 AM	Unknown	Sideswipe, same direction	Wet	Rain	FAIRLAWN AVE	Local
4740875	06/11/2019	Property damage only (none injured)	5:12 PM	Daylight	Sideswipe, same direction	Dry	Clear	ELM ST	Local

Crash Number	Crash Date	Crash Severity	Crash Time	Light Conditions	Manner of Collision	Road Surface Condition	Weather Conditions	Roadway	Federal Functional Classification
4740876	06/28/2019	Property damage only (none injured)	2:08 PM	Daylight	Rear-end	Dry	Clear	MAIN STREET	Principal Arterial - Other
4740877	06/22/2019	Non-fatal injury	2:17 PM	Daylight	Unknown	Dry	Cloudy	ELM ST / PARK ST	Minor Arterial
4740878	08/10/2019	Property damage only (none injured)	9:20 PM	Dark - lighted roadway	Rear-end	Dry	Clear	PINE ST / MAIN ST	Local
4740879	07/26/2019	Not Reported	8:59 PM	Dark - lighted roadway	Sideswipe, same direction	Dry	Clear	ELM ST	Local
4740880	06/30/2019	Property damage only (none injured)	3:07 PM	Daylight	Rear-end	Wet	Cloudy	MAIN STREET Rte SR131 E / HIGH STREET	Principal Arterial - Other
4740881	07/03/2019	Unknown	5:54 PM	Daylight	Sideswipe, same direction	Dry	Clear	EVERETT ST	Local
4740882	06/26/2019	Property damage only (none injured)	10:59 AM	Daylight	Angle	Dry	Clear	MECHANIC STREET / OPTICAL DRIVE	Principal Arterial - Other
4740883	08/02/2019	Property damage only (none injured)	5:05 AM	Dawn	Sideswipe, same direction	Dry	Clear	WORCESTER ST	Principal Arterial - Other
4740884	07/12/2019	Property damage only (none injured)	4:01 PM	Daylight	Sideswipe, opposite direction	Not reported	Clear	MAIN ST	Principal Arterial - Other
4740885	07/26/2019	Property damage only (none injured)	7:08 AM	Daylight	Single vehicle crash	Dry	Clear	DENNISON DRIVE	Major Collector
4740886	06/13/2019	Property damage only (none injured)	6:34 PM	Daylight	Sideswipe, same direction	Wet	Cloudy/Rain	HAMILTON STREET	Major Collector
4740887	07/10/2019	Property damage only (none injured)	6:50 PM	Daylight	Sideswipe, same direction	Dry	Clear	HENRY ST	Local
4740888	07/11/2019	Property damage only (none injured)	3:56 PM	Daylight	Sideswipe, opposite direction	Dry	Clear	HAMILTON ST	Major Collector
4740889	06/26/2019	Non-fatal injury	4:30 PM	Daylight	Angle	Dry	Clear	PLEASANT STREET	Major Collector
4740890	07/29/2019	Property damage only (none injured)	8:30 AM	Daylight	Rear-end	Dry	Clear	PLEASANT ST	Major Collector
4740891	08/05/2019	Property damage only (none injured)	6:34 PM	Unknown	Angle	Dry	Clear	BENEFIT ST	Local
4740892	06/10/2019	Non-fatal injury	8:21 PM	Dark - roadway not lighted	Single vehicle crash	Wet	Rain	EASTFORD ROAD	
4740893	07/22/2019	Property damage only (none injured)	11:16 AM	Daylight	Angle	Dry	Cloudy	CENTRAL ST / HOOK ST	Minor Arterial
4740894	07/26/2019	Property damage only (none injured)	5:08 PM	Daylight	Angle	Dry	Clear	MECHANIC STREET	
4740895	06/30/2019	Property damage only (none injured)	5:41 PM	Daylight	Rear-to-rear	Wet	Cloudy	MAIN ST	Principal Arterial - Other
4740896	06/10/2019	Property damage only (none injured)	4:10 PM	Daylight	Rear-end	Dry	Clear	MAIN STREET	Principal Arterial - Other
4740897	06/21/2019	Property damage only (none injured)	2:28 PM	Daylight	Rear-end	Dry	Cloudy	SANDERSDALE ROAD Rte SR131 E / VILLAGE DRIVE	Principal Arterial - Other
4740898	07/22/2019	Non-fatal injury	1:14 PM	Daylight	Rear-end	Dry	Cloudy	EAST MAIN STREET / MECHANIC STREET	Principal Arterial - Other
4740899	08/08/2019	Property damage only (none injured)	11:47 AM	Daylight	Angle	Dry	Clear	CROSS ST	Local
4740900	08/03/2019	Property damage only (none injured)	8:41 PM	Unknown	Unknown	Unknown	Unknown	MAIN ST	Principal Arterial - Other
4740901	06/18/2019	Property damage only (none injured)	3:05 PM	Daylight	Sideswipe, same direction	Dry	Clear	NORTH ST	Local
4740902	07/08/2019	Property damage only (none injured)	10:42 AM	Daylight	Rear-end	Dry	Clear	MAIN ST	Principal Arterial - Other
4740903	07/18/2019	Property damage only (none injured)	2:37 PM	Daylight	Rear-end	Dry	Clear	MECHANIC ST	Principal Arterial - Other
4740904	07/27/2019	Property damage only (none injured)	1:24 PM	Daylight	Angle	Dry	Clear	MECHANIC STREET / CHARLTON STREET	
4740905	06/13/2019	Property damage only (none injured)	3:16 PM	Daylight	Rear-end	Wet	Cloudy/Rain	MAIN ST	Principal Arterial - Other
4740906	07/09/2019	Property damage only (none injured)	11:05 PM	Dark - lighted roadway	Rear-end	Dry	Clear	CENTRAL ST	Minor Arterial
4740907	08/07/2019	Property damage only (none injured)	8:46 AM	Daylight	Single vehicle crash	Dry	Clear	VILLAGE DR	Local
4740908	06/10/2019	Property damage only (none injured)	12:35 PM	Daylight	Sideswipe, same direction	Dry	Clear	CENTRAL ST	Minor Arterial
4740909	08/08/2019	Property damage only (none injured)	2:20 PM	Daylight	Sideswipe, same direction	Dry	Cloudy	MAIN ST / CENTRAL ST	Principal Arterial - Other
4740910	06/23/2019	Non-fatal injury	9:16 PM	Dark - lighted roadway	Single vehicle crash	Dry	Cloudy	CHARLTON ST	Local
4740911	07/14/2019	Property damage only (none injured)	4:40 PM	Daylight	Single vehicle crash	Dry	Clear	WORCESTER ST	Principal Arterial - Other
4740912	07/29/2019	Non-fatal injury	8:21 PM	Dusk	Angle	Dry	Clear	ELM ST Rte 198 / EASTFORD RD / CARON ST	Minor Arterial
4740913	07/27/2019	Property damage only (none injured)	12:42 PM	Daylight	Sideswipe, opposite direction	Wet	Rain	HAMILTON STREET / PINE STREET	Major Collector
4748599	08/30/2019	Property damage only (none injured)	8:14 PM	Dusk	Sideswipe, same direction	Dry	Clear	VILLAGE DRIVE	
4748600	08/22/2019	Property damage only (none injured)	12:30 PM	Daylight	Angle	Dry	Clear	HAMILTON ST / CROSS ST	Major Collector
4748601	09/07/2019	Property damage only (none injured)	1:39 PM	Daylight	Angle	Dry	Clear	MARCY ST	Local
4748602	08/16/2019	Property damage only (none injured)	4:21 PM	Daylight	Rear-to-rear	Dry	Clear	MAIN ST	Principal Arterial - Other
4748603	09/07/2019	Property damage only (none injured)	6:16 PM	Daylight	Rear-end	Dry	Clear	PLEASANT STREET / MAIN STREET Rte SR131 W	
4748676	08/14/2019	Property damage only (none injured)	3:30 PM	Daylight	Angle	Dry	Clear	MAIN ST	Principal Arterial - Other
4748677	08/13/2019	Not Reported	9:02 AM	Daylight	Sideswipe, same direction	Dry	Clear	CENTRAL ST	Minor Arterial
4748678	08/18/2019	Not Reported	10:26 PM	Dark - roadway not lighted	Rear-end	Dry	Clear	ARLAND DR	Local
4748679	08/11/2019	Non-fatal injury	4:11 PM	Daylight	Angle	Dry	Clear	CHAPIN ST	Local
4748680	08/29/2019	Unknown	7:58 PM	Dark - lighted roadway	Unknown	Dry	Clear	OAK STREET	Local
4748681	08/16/2019	Property damage only (none injured)	4:46 PM	Daylight	Single vehicle crash	Dry	Clear	ARMORY LANE	Local
4748682	09/05/2019	Property damage only (none injured)	9:08 AM	Daylight	Angle	Dry	Clear	CENTRAL STREET	Minor Arterial
4748683	08/28/2019	Property damage only (none injured)	8:22 AM	Daylight	Single vehicle crash	Dry	Cloudy	ELLIS RD / GUELPHWOOD RD	Local
4748684	08/30/2019	Property damage only (none injured)	3:47 PM	Daylight	Sideswipe, same direction	Dry	Clear	WORCESTER ST	Principal Arterial - Other
4748685	08/27/2019	Unknown	4:48 PM	Daylight	Sideswipe, same direction	Dry	Clear	LAROCHELLE WAY	Local
4748686	08/16/2019	Non-fatal injury	9:06 PM	Dark - lighted roadway	Head-on	Dry	Clear	CHESTNUT ST	Local
4748687	09/04/2019	Property damage only (none injured)	4:18 PM	Daylight	Rear-end	Dry	Clear	WEST STREET	Minor Arterial
4748688	08/31/2019	Property damage only (none injured)	2:00 AM	Dark - lighted roadway	Rear-to-rear	Dry	Clear	MAIN ST	Principal Arterial - Other
4748689	08/28/2019	Property damage only (none injured)	5:17 PM	Daylight	Angle	Wet	Rain	EVERETT ST	Local
4748690	08/24/2019	Property damage only (none injured)	5:36 AM	Daylight	Rear-end	Dry	Clear/Cloudy	MAIN ST	Principal Arterial - Other
4748691	08/17/2019	Property damage only (none injured)	8:08 AM	Daylight	Rear-end	Dry	Clear	ELM ST	Minor Arterial
4748692	08/17/2019	Property damage only (none injured)	3:47 PM	Daylight	Head-on	Dry	Clear	PLEASANT ST	Major Collector
4748693	08/27/2019	Property damage only (none injured)	2:52 PM	Daylight	Rear-end	Dry	Clear	MAIN ST	Principal Arterial - Other
4748694	08/28/2019	Property damage only (none injured)	9:39 AM	Daylight	Rear-end	Dry	Clear	MAIN ST	Principal Arterial - Other
4748695	08/12/2019	Property damage only (none injured)	11:28 AM	Daylight	Sideswipe, opposite direction	Dry	Clear	WEST ST / SOUTH ST	Minor Arterial
4750915	01/11/2018	Not Reported	7:29 AM	Dawn	Sideswipe, same direction	Wet	Cloudy	HAMILTON ST	Major Collector
4759715	09/20/2019	Non-fatal injury	1:24 PM	Daylight	Rear-end	Dry	Clear	MECHANIC ST	Principal Arterial - Other
4759716	09/30/2019	Property damage only (none injured)	3:45 PM	Daylight	Angle	Dry	Clear	CENTRAL STREET / MAIN STREET Rte SR131 W	Minor Arterial
4759717	09/12/2019	Property damage only (none injured)	10:27 AM	Daylight	Rear-end	Wet	Rain	EAST MAIN STREET	Principal Arterial - Other
4759718	09/17/2019	Property damage only (none injured)	5:19 PM	Daylight	Sideswipe, same direction	Dry	Clear	MECHANIC ST	Principal Arterial - Other
4759719	09/26/2019	Property damage only (none injured)	8:11 AM	Daylight	Rear-end	Dry	Cloudy	WORCESTER ST / MECHANIC ST	Principal Arterial - Other
4759720	09/26/2019	Property damage only (none injured)	8:45 AM	Daylight	Rear-end	Dry	Clear	MAIN STREET	
4759721	09/26/2019	Non-fatal injury	8:12 AM	Daylight	Angle	Dry	Clear	MAIN STREET	
4759722	09/21/2019	Property damage only (none injured)	4:46 PM	Daylight	Angle	Dry	Clear	FOSTER STREET / CENTRAL STREET	Local
4759723	09/15/2019	Property damage only (none injured)	11:03 AM	Daylight	Single vehicle crash	Wet	Clear	DUDLEY RIVER RD	Major Collector

Crash Number	Crash Date	Crash Severity	Crash Time	Light Conditions	Manner of Collision	Road Surface Condition	Weather Conditions	Roadway	Federal Functional Classification
4759879	09/15/2019	Unknown	8:23 PM	Unknown	Angle	Dry	Clear	CISCO ST	Local
4759880	09/23/2019	Property damage only (none injured)	7:59 AM	Daylight	Rear-end	Dry	Clear	CHARLTON ST	Local
4759881	09/07/2019	Property damage only (none injured)	1:12 PM	Daylight	Angle	Dry	Clear	OLIVER ST	Local
4759882	09/21/2019	Non-fatal injury	12:32 PM	Daylight	Rear-end	Dry	Clear	WORCESTER ST	Principal Arterial - Other
4759883	09/28/2019	Property damage only (none injured)	4:37 PM	Daylight	Angle	Dry	Clear	MAIN ST / WEST ST	Principal Arterial - Other
4759884	09/16/2019	Property damage only (none injured)	2:30 PM	Daylight	Rear-end	Dry	Clear	HIGH STREET	Local
4759885	09/23/2019	Non-fatal injury	7:14 PM	Dusk	Sideswipe, same direction	Dry	Clear	HAMILTON ST	Major Collector
4759886	09/07/2019	Property damage only (none injured)	12:27 AM	Dark - lighted roadway	Single vehicle crash	Dry	Clear	CENTRAL ST	Minor Arterial
4759887	09/27/2019	Property damage only (none injured)	8:08 PM	Dark - lighted roadway	Rear-end	Dry	Clear	ELM ST	Minor Arterial
4769908	10/23/2019	Property damage only (none injured)	3:58 AM	Dark - lighted roadway	Rear-end	Wet	Rain	PLEASANT STREET	Major Collector
4770237	10/01/2019	Property damage only (none injured)	2:21 PM	Daylight	Angle	Dry	Clear/Other	MAIN ST	Principal Arterial - Other
4770238	10/01/2019	Property damage only (none injured)	9:15 PM	Dark - lighted roadway	Single vehicle crash	Dry	Clear	MAIN ST	Principal Arterial - Other
4770239	10/04/2019	Property damage only (none injured)	4:07 PM	Daylight	Angle	Dry	Clear	GUELPHWOOD ROAD / ELLIS ROAD	Local
4770240	10/04/2019	Property damage only (none injured)	5:39 PM	Daylight	Rear-end	Dry	Clear	MAIN ST	Principal Arterial - Other
4770241	10/07/2019	Property damage only (none injured)	12:20 PM	Daylight	Rear-end	Dry	Clear	MAIN ST	Principal Arterial - Other
4770242	10/07/2019	Non-fatal injury	2:10 PM	Daylight	Angle	Dry	Clear	WORCESTER ST	Principal Arterial - Other
4770243	10/07/2019	Property damage only (none injured)	4:42 PM	Daylight	Rear-to-rear	Dry	Cloudy	EAST MAIN ST	Principal Arterial - Other
4770244	10/09/2019	Property damage only (none injured)	3:14 PM	Daylight	Sideswipe, opposite direction	Wet	Rain	SOUTH ST	Minor Arterial
4770245	10/09/2019	Property damage only (none injured)	11:41 AM	Daylight	Single vehicle crash	Wet	Cloudy/Rain	ASHLAND AVE	Local
4770246	10/09/2019	Not Reported	11:00 PM	Dark - roadway not lighted	Unknown	Wet	Rain/Cloudy	CHAPIN ST	Local
4770247	10/10/2019	Non-fatal injury	1:12 PM	Daylight	Single vehicle crash	Wet	Cloudy/Rain	ASHLAND AVE	Principal Arterial - Other
4770248	10/10/2019	Property damage only (none injured)	8:37 PM	Dark - lighted roadway	Front to Rear	Dry	Cloudy	WOODYCREST AVE	Local
4770249	10/11/2019	Property damage only (none injured)	3:47 PM	Daylight	Single vehicle crash	Wet	Cloudy/Rain	MAIN ST / MARCY ST	Principal Arterial - Other
4770250	10/14/2019	Property damage only (none injured)	7:57 AM	Daylight	Angle	Dry	Clear	EDWARDS ST	Local
4770251	10/16/2019	Property damage only (none injured)	7:27 AM	Daylight	Sideswipe, opposite direction	Dry	Clear	HAMILTON STREET	Major Collector
4770252	10/17/2019	Non-fatal injury	8:40 AM	Daylight	Front to Rear	Wet	Clear	WINDSOR COURT	Local
4770253	10/18/2019	Property damage only (none injured)	3:47 PM	Daylight	Angle	Dry	Clear	BROOKSIDE ROAD / CHARLTON STREET	Local
4770254	10/18/2019	Property damage only (none injured)	9:40 PM	Dark - roadway not lighted	Single vehicle crash	Dry	Clear	ALPINE DR	Local
4770255	10/19/2019	Property damage only (none injured)	12:12 AM	Dark - lighted roadway	Angle	Dry	Clear	MECHANIC STREET	
4770256	10/19/2019	Not Reported	9:41 AM	Unknown	Single vehicle crash	Dry	Clear	ASHLAND AVE	Local
4770257	10/19/2019	Property damage only (none injured)	5:36 PM	Daylight	Single vehicle crash	Dry	Clear	GREEN AVE / ROSE ST	Local
4770258	10/20/2019	Not Reported	7:00 PM	Unknown	Single vehicle crash	Unknown	Unknown/Other	EASTFORD RD	Minor Arterial
4770259	10/23/2019	Property damage only (none injured)	7:22 AM	Daylight	Sideswipe, same direction	Wet	Cloudy	WORCESTER ST	Principal Arterial - Other
4770260	10/23/2019	Property damage only (none injured)	3:50 PM	Daylight	Sideswipe, same direction	Dry	Clear	ELM ST	Local
4770261	10/23/2019	Property damage only (none injured)	7:34 PM	Dark - lighted roadway	Sideswipe, same direction	Dry	Clear	MARCY ST	Local
4770262	10/24/2019	Property damage only (none injured)	1:44 PM	Daylight	Rear-to-rear	Dry	Clear	ELM ST	Minor Arterial
4770263	10/25/2019	Property damage only (none injured)	4:56 PM	Daylight	Angle	Dry	Clear	EAST MAIN ST	Principal Arterial - Other
4770264	10/27/2019	Property damage only (none injured)	12:30 AM	Dark - lighted roadway	Front to Rear	Wet	Clear	HIGHLAND STREET	Local
4770265	10/29/2019	Property damage only (none injured)	12:18 PM	Daylight	Rear to Side	Dry	Clear	DRESSER STREET	Local
4770266	10/31/2019	Unknown	10:36 PM	Dark - lighted roadway	Single vehicle crash	Wet	Rain/Severe crosswinds	HARRINGTON ST	Local
4770267	10/31/2019	Property damage only (none injured)	11:58 PM	Dark - roadway not lighted	Single vehicle crash	Wet	Rain/Severe crosswinds	LEBANON HILL RD	Local
4783532	11/14/2019	Property damage only (none injured)	2:17 PM	Daylight	Sideswipe, same direction	Dry	Clear	MAIN STREET	Principal Arterial - Other
4783533	11/14/2019	Property damage only (none injured)	4:39 PM	Dusk	Front to Rear	Dry	Clear	ELM ST	Minor Arterial
4783534	11/14/2019	Property damage only (none injured)	6:18 PM	Dark - lighted roadway	Sideswipe, opposite direction	Dry	Clear	CENTRAL ST	Minor Arterial
4783535	11/21/2019	Property damage only (none injured)	3:11 PM	Daylight	Sideswipe, opposite direction	Dry	Clear	RIVER ST	Local
4783536	11/22/2019	Property damage only (none injured)	7:40 PM	Dark - lighted roadway	Angle	Dry	Clear	MAIN ST / ELM ST	Principal Arterial - Other
4783537	11/26/2019	Non-fatal injury	9:11 AM	Daylight	Single vehicle crash	Dry	Clear	TORREY RD	Local
4783538	11/26/2019	Property damage only (none injured)	6:14 PM	Dark - lighted roadway	Rear to Side	Dry	Cloudy/Other	BENEFIT ST	Local
4783539	11/27/2019	Property damage only (none injured)	4:14 PM	Dusk	Angle	Dry	Clear	DRESSER ST	Major Collector
4783713	11/01/2019	Property damage only (none injured)	1:26 AM	Dark - lighted roadway	Single vehicle crash	Wet	Cloudy	MAIN ST	Principal Arterial - Other
4783714	11/01/2019	Property damage only (none injured)	10:01 AM	Daylight	Angle	Dry	Clear	FAIRLAWN AVE / CHARLTON ST	Local
4783715	11/01/2019	Property damage only (none injured)	3:33 PM	Daylight	Rear-end	Dry	Clear	SANDERSDALE RD	Principal Arterial - Other
4783716	11/03/2019	Property damage only (none injured)	11:32 AM	Daylight	Rear-end	Dry	Clear	SANDERSDALE RD	Principal Arterial - Other
4783717	11/04/2019	Property damage only (none injured)	7:34 PM	Dark - lighted roadway	Angle	Dry	Clear	NORTH WOODSTOCK RD / ASHLAND AVE	Minor Arterial
4783718	11/05/2019	Property damage only (none injured)	2:47 PM	Daylight	Angle	Wet	Cloudy	MAIN ST	Principal Arterial - Other
4783719	11/05/2019	Non-fatal injury	2:50 PM	Daylight	Rear-end	Wet	Rain	MAIN ST	Principal Arterial - Other
4783720	11/06/2019	Property damage only (none injured)	5:07 PM	Dusk	Front to Rear	Dry	Clear	MAIN ST / FOSTER ST / FOSTER ST	Principal Arterial - Other
4783721	11/03/2019	Non-fatal injury	2:46 PM	Daylight	Sideswipe, same direction	Dry	Clear	WORCESTER ST	Minor Arterial
4783722	11/08/2019	Property damage only (none injured)	6:58 AM	Daylight	Angle	Dry	Cloudy	GUELPHWOOD RD	Local
4783723	11/08/2019	Property damage only (none injured)	3:56 PM	Daylight	Sideswipe, same direction	Dry	Cloudy	MAIN STREET	Principal Arterial - Other
4783724	11/08/2019	Non-fatal injury	6:31 PM	Dark - lighted roadway	Single vehicle crash	Dry	Clear	MECHANIC ST	Principal Arterial - Other
4783725	11/10/2019	Property damage only (none injured)	1:24 PM	Daylight	Single vehicle crash	Dry	Clear/Other	MAIN ST	Principal Arterial - Other
4783726	11/11/2019	Property damage only (none injured)	12:27 PM	Daylight	Angle	Dry	Clear	WORCESTER ST	Principal Arterial - Other
4783727	11/09/2019	Property damage only (none injured)	5:09 PM	Dusk	Single vehicle crash	Unknown	Unknown	MAIN ST	Principal Arterial - Other
4783728	11/11/2019	Property damage only (none injured)	6:37 PM	Dark - roadway not lighted	Single vehicle crash	Dry	Cloudy	PLEASANT ST	Major Collector
4783729	11/14/2019	Not Reported	1:38 PM	Dark - lighted roadway	Sideswipe, same direction	Dry	Clear	HAMILTON STREET	Major Collector
4783730	11/15/2019	Property damage only (none injured)	1:59 PM	Daylight	Sideswipe, opposite direction	Dry	Cloudy	EVERETT STREET	Local
4783731	11/16/2019	Not Reported	12:34 PM	Dark - unknown roadway lighting	Angle	Dry	Clear	FISKE ST	Local
4783732	11/18/2019	Property damage only (none injured)	5:11 PM	Dark - lighted roadway	Front to Rear	Wet	Clear	HAMILTON ST	Major Collector
4783733	11/18/2019	Property damage only (none injured)	5:45 PM	Dark - lighted roadway	Rear-end	Wet	Rain	MAIN STREET Rte SR131 W / HAMILTON STREET	Principal Arterial - Other
4783734	11/19/2019	Property damage only (none injured)	6:58 AM	Daylight	Single vehicle crash	Wet	Cloudy/Rain	EASTFORD RD	Major Collector
4783735	11/19/2019	Non-fatal injury	12:36 PM	Daylight	Angle	Wet	Cloudy	MARCY ST / EDWARDS ST	Local
4783736	11/20/2019	Property damage only (none injured)	1:41 PM	Daylight	Angle	Dry	Cloudy	MAIN ST	Principal Arterial - Other

Crash Number	Crash Date	Crash Severity	Crash Time	Light Conditions	Manner of Collision	Road Surface Condition	Weather Conditions	Roadway	Federal Functional Classification
4783737	11/20/2019	Property damage only (none injured)	1:49 PM	Daylight	Single vehicle crash	Wet	Cloudy/Rain	DRESSER HILL RD	Major Collector
4783738	11/20/2019	Non-fatal injury	4:04 PM	Daylight	Angle	Wet	Rain	CENTRAL ST	Minor Arterial
4783739	11/21/2019	Property damage only (none injured)	9:06 AM	Daylight	Sideswipe, opposite direction	Dry	Clear	HAMILTON ST	Major Collector
4783740	11/21/2019	Property damage only (none injured)	11:20 AM	Daylight	Rear to Side	Dry	Clear/Other	LAROCHELLE WAY	Local
4783741	11/23/2019	Property damage only (none injured)	4:50 PM	Dusk	Angle	Dry	Clear	WORCESTER ST	Principal Arterial - Other
4783742	11/24/2019	Property damage only (none injured)	1:01 PM	Daylight	Rear-end	Wet	Cloudy/Rain	MAIN ST	Principal Arterial - Other
4783743	11/25/2019	Not Reported	3:44 PM	Daylight	Unknown	Dry	Clear	HENRY ST	Local
4783744	11/27/2019	Property damage only (none injured)	11:45 AM	Daylight	Single vehicle crash	Dry	Clear/Other	SOUTH STREET / SAYLES STREET	Minor Arterial
4783745	11/30/2019	Non-fatal injury	3:24 AM	Dark - roadway not lighted	Single vehicle crash	Dry	Clear	PAIGE HILL ROAD	Major Collector
4783746	11/30/2019	Property damage only (none injured)	7:44 PM	Dark - lighted roadway	Front to Rear	Dry	Clear	MAIN ST	Principal Arterial - Other
4783943	11/25/2019	Property damage only (none injured)	5:50 PM	Dark - lighted roadway	Sideswipe, same direction	Dry	Clear	HAMILTON STREET	Major Collector
4786287	12/01/2019	Property damage only (none injured)	9:28 PM	Dark - lighted roadway	Front to Front	Snow	Snow	DRESSER ST / CHAPIN ST	Major Collector
4786288	12/04/2019	Property damage only (none injured)	8:19 AM	Daylight	Rear-end	Snow	Clear	HAMILTON ST	Major Collector
4786289	12/04/2019	Property damage only (none injured)	10:59 AM	Daylight	Single vehicle crash	Wet	Cloudy/Other	ELM ST	Local
4786290	12/04/2019	Non-fatal injury	6:04 PM	Dark - lighted roadway	Angle	Dry	Cloudy	MECHANIC ST / NORTH ST	Principal Arterial - Other
4786291	12/05/2019	Property damage only (none injured)	2:39 PM	Daylight	Angle	Dry	Clear	HAMILTON ST	Major Collector
4786292	12/06/2019	Property damage only (none injured)	2:57 PM	Daylight	Front to Front	Wet	Cloudy/Snow	WORCESTER ST	Principal Arterial - Other
4786293	12/06/2019	Non-fatal injury	4:48 PM	Dark - lighted roadway	Angle	Wet	Snow	EAST MAIN ST / MORRIS ST	Principal Arterial - Other
4786294	12/06/2019	Property damage only (none injured)	8:38 PM	Dark - lighted roadway	Angle	Wet	Clear	RIVER STREET	Local
4786295	12/07/2019	Property damage only (none injured)	3:17 PM	Daylight	Rear-end	Dry	Clear	HAMILTON STREET	Major Collector
4807220	12/11/2019	Property damage only (none injured)	2:44 AM	Dark - lighted roadway	Single vehicle crash	Snow	Snow	CENTRAL ST / FOSTER ST	Minor Arterial
4807221	12/11/2019	Non-fatal injury	4:27 AM	Dark - lighted roadway	Single vehicle crash	Snow	Snow	EAST MAIN STREET	Principal Arterial - Other
4807222	12/11/2019	Property damage only (none injured)	1:54 PM	Daylight	Sideswipe, opposite direction	Snow	Cloudy	DUPAUL ST	Local
4807223	12/12/2019	Non-fatal injury	7:42 PM	Dark - lighted roadway	Single vehicle crash	Dry	Clear	MAIN ST	Principal Arterial - Other
4807224	12/13/2019	Property damage only (none injured)	2:04 PM	Daylight	Angle	Dry	Cloudy	ELM ST / DRESSER ST	Minor Arterial
4807225	12/13/2019	Property damage only (none injured)	12:04 PM	Daylight	Rear-end	Dry	Cloudy	NORTH ST	Local
4807226	12/13/2019	Property damage only (none injured)	5:55 PM	Dark - lighted roadway	Angle	Wet	Rain	PROULX AVE / LANGLOIS AVE	Local
4807227	12/14/2019	Not Reported	5:08 PM	Dark - lighted roadway	Front to Rear	Wet	Cloudy	VILLAGE DR	Local
4807228	12/18/2019	Property damage only (none injured)	8:38 AM	Daylight	Rear-end	Wet	Clear/Other	MAIN ST	Principal Arterial - Other
4807229	12/18/2019	Property damage only (none injured)	5:13 PM	Dark - lighted roadway	Angle	Snow	Snow	THERESE AVENUE	
4807230	12/19/2019	Non-fatal injury	2:11 PM	Daylight	Single vehicle crash	Snow	Cloudy	ALPINE DR	Local
4807231	12/20/2019	Property damage only (none injured)	2:16 AM	Dark - lighted roadway	Single vehicle crash	Dry	Clear	HAMILTON STREET	Major Collector
4807232	12/20/2019	Property damage only (none injured)	2:46 PM	Daylight	Rear-end	Dry	Clear	MAIN ST	Principal Arterial - Other
4807233	12/21/2019	Property damage only (none injured)	8:25 AM	Daylight	Rear-end	Dry	Clear/Cloudy	MAIN ST	Principal Arterial - Other
4807234	12/21/2019	Property damage only (none injured)	9:27 PM	Dark - roadway not lighted	Sideswipe, same direction	Dry	Clear	HIGH ST	Local
4807235	12/23/2019	Property damage only (none injured)	10:11 AM	Daylight	Angle	Dry	Clear	HAMILTON ST / HOOK ST	Major Collector
4807236	12/23/2019	Property damage only (none injured)	2:21 PM	Daylight	Angle	Dry	Clear	MECHANIC ST	Principal Arterial - Other
4807237	12/23/2019	Non-fatal injury	4:18 PM	Daylight	Angle	Dry	Clear	ELM ST	Minor Arterial
4807238	12/24/2019	Property damage only (none injured)	9:20 PM	Dark - lighted roadway	Angle	Dry	Clear	MAIN ST	Principal Arterial - Other
4807239	12/25/2019	Property damage only (none injured)	12:01 AM	Dark - lighted roadway	Rear-end	Dry	Cloudy/Other	DEAN ST	Local
4807240	12/26/2019	Property damage only (none injured)	5:53 AM	Dawn	Single vehicle crash	Dry	Clear	NORTH WOODSTOCK RD	Minor Arterial
4807241	12/27/2019	Property damage only (none injured)	4:17 PM	Dusk	Single vehicle crash	Dry	Clear	MECHANIC STREET / VIOLET AVENUE	Local
4807242	12/30/2019	Property damage only (none injured)	11:29 AM	Daylight	Rear-end	Slush	Sleet, hail (freezing rain or	WORCESTER ST	Principal Arterial - Other
4807243	01/09/2020	Property damage only (none injured)	12:26 PM	Daylight	Angle	Dry	Clear	CENTRAL STREET	Minor Arterial
4807244	01/10/2020	Non-fatal injury	10:09 PM	Dark - lighted roadway	Single vehicle crash	Dry	Clear	MAIN ST	Principal Arterial - Other
4807245	01/04/2020	Property damage only (none injured)	2:02 PM	Daylight	Angle	Dry	Cloudy	ELM ST / DRESSER ST	Minor Arterial
4807246	01/06/2020	Property damage only (none injured)	1:30 PM	Daylight	Angle	Dry	Clear	MAIN ST	Principal Arterial - Other
4807247	01/06/2020	Property damage only (none injured)	6:39 PM	Dark - lighted roadway	Front to Front	Dry	Clear	MAIN ST / EVERETT ST	Principal Arterial - Other
4807248	01/08/2020	Non-fatal injury	9:07 AM	Daylight	Angle	Wet	Clear	RIVER ST	Local
4807249	01/08/2020	Property damage only (none injured)	5:26 PM	Dark - lighted roadway	Angle	Dry	Blowing sand, snow	HOOK ST / HAMILTON ST	Local
4807250	01/09/2020	Non-fatal injury	10:15 AM	Daylight	Single vehicle crash	Dry	Clear	MAIN ST	Principal Arterial - Other
4807273	12/09/2019	Property damage only (none injured)	6:37 PM	Dark - roadway not lighted	Angle	Wet	Rain	CHESTNUT ST / OVERLAND ST	Local
4807274	12/10/2019	Property damage only (none injured)	4:20 PM	Dark - lighted roadway	Angle	Wet	Cloudy/Fog, smog, smoke	MECHANIC ST / WORCESTER ST	Principal Arterial - Other
4807275	12/10/2019	Property damage only (none injured)	4:32 PM	Dark - lighted roadway	Rear-end	Wet	Cloudy/Rain	MAIN ST	Principal Arterial - Other
4807276	12/17/2019	Property damage only (none injured)	11:00 AM	Daylight	Single vehicle crash	Ice	Snow/Sleet, hail (freezing	DENNISON DR	Local
4807277	12/27/2019	Not Reported	4:04 PM	Unknown	Angle	Unknown	Unknown	OPTICAL DRIVE / CHARLTON ST	Local
4807278	12/30/2019	Not Reported	6:57 PM	Dark - roadway not lighted	Sideswipe, same direction	Slush	Sleet, hail (freezing rain or	ELM ST	Local
4807279	12/31/2019	Property damage only (none injured)	1:13 PM	Daylight	Sideswipe, same direction	Dry	Clear	CHARLTON ST	Local
4807280	01/09/2020	Non-fatal injury	7:53 PM	Dark - roadway not lighted	Front to Front	Ice	Clear	MARIA AVE	Local
4808750	01/12/2020	Property damage only (none injured)	5:04 PM	Dusk	Sideswipe, same direction	Dry	Clear	HAMILTON ST	Major Collector
4808751	01/13/2020	Non-fatal injury	1:52 AM	Daylight	Single vehicle crash	Dry	Clear	WORCESTER ST	Principal Arterial - Other
4808752	01/15/2020	Property damage only (none injured)	7:21 AM	Daylight	Single vehicle crash	Dry	Clear	WORCESTER STREET	Principal Arterial - Other
4808753	01/15/2020	Property damage only (none injured)	8:40 AM	Daylight	Rear-to-rear	Dry	Clear	EAST MAIN STREET	Principal Arterial - Other
4808754	01/17/2020	Property damage only (none injured)	12:27 PM	Daylight	Angle	Dry	Clear	HIGH ST	Local
4808755	01/18/2020	Property damage only (none injured)	5:13 PM	Dark - lighted roadway	Angle	Snow	Snow/Cloudy	MARCY ST	Local
4821568	01/19/2020	Property damage only (none injured)	10:36 AM	Daylight	Single vehicle crash	Snow	Snow	DUDLEY RIVER RD	Major Collector
4821569	01/19/2020	Property damage only (none injured)	10:01 AM	Daylight	Rear to Side	Snow	Clear	MAIN ST	Principal Arterial - Other
4821570	01/22/2020	Non-fatal injury	11:23 AM	Daylight	Rear-end	Dry	Clear	WORCESTER ST / MECHANIC ST	Principal Arterial - Other
4821571	01/24/2020	Property damage only (none injured)	5:12 PM	Dark - lighted roadway	Sideswipe, same direction	Dry	Clear	HAMILTON ST	Major Collector
4821572	01/25/2020	Property damage only (none injured)	4:45 PM	Dawn	Angle	Wet	Rain	CENTRAL ST	Minor Arterial
4821573	01/26/2020	Property damage only (none injured)	7:45 PM	Dark - lighted roadway	Head-on	Dry	Clear	PINE ST	Local
4821574	01/27/2020	Property damage only (none injured)	10:29 AM	Daylight	Sideswipe, opposite direction	Dry	Clear	MAIN ST / FOSTER ST	Principal Arterial - Other
4821575	01/29/2020	Property damage only (none injured)	1:19 PM	Daylight	Sideswipe, same direction	Dry	Clear	HAMILTON STREET	Major Collector

Crash Number	Crash Date	Crash Severity	Crash Time	Light Conditions	Manner of Collision	Road Surface Condition	Weather Conditions	Roadway	Federal Functional Classification
4821576	01/30/2020	Property damage only (none injured)	11:37 AM	Daylight	Sideswipe, same direction	Dry	Clear	OPTICAL DR	Local
4821577	01/30/2020	Non-fatal injury	3:55 PM	Daylight	Angle	Dry	Clear	WORCESTER STREET / CHARLTON STREET	Minor Arterial
4821578	01/30/2020	Property damage only (none injured)	5:31 PM	Dark - lighted roadway	Angle	Dry	Clear	EAST MAIN ST	Principal Arterial - Other
4821579	01/31/2020	Property damage only (none injured)	12:02 PM	Daylight	Sideswipe, same direction	Dry	Clear	MAIN ST	Principal Arterial - Other
4821580	01/31/2020	Property damage only (none injured)	4:00 PM	Daylight	Front to Rear	Dry	Clear	CARON ST	Local
4821581	02/02/2020	Property damage only (none injured)	5:54 PM	Dark - lighted roadway	Rear-end	Dry	Clear	MAIN ST	Principal Arterial - Other
4821582	02/03/2020	Non-fatal injury	5:14 PM	Dusk	Rear-end	Dry	Clear	MAIN STREET	Principal Arterial - Other
4821583	02/03/2020	Not Reported	5:22 PM	Unknown	Unknown	Dry	Cloudy	FISKE ST	Local
4821584	02/05/2020	Property damage only (none injured)	9:27 AM	Daylight	Rear-to-rear	Dry	Clear	ELM ST	Minor Arterial
4821585	02/06/2020	Property damage only (none injured)	10:44 AM	Daylight	Single vehicle crash	Ice	Sleet, hail (freezing rain or	GUELPHWOOD RD / TORREY RD	Local
4821586	02/07/2020	Property damage only (none injured)	4:29 PM	Daylight	Rear to Side	Wet	Rain/Sleet, hail (freezing	SAYLES ST	Major Collector
4821587	02/09/2020	Property damage only (none injured)	3:57 PM	Daylight	Front to Rear	Dry	Clear	MAIN ST / FOSTER ST	Principal Arterial - Other
4821588	02/12/2020	Property damage only (none injured)	11:02 AM	Daylight	Rear-end	Dry	Clear	CENTRAL ST / BLANCHARD CT	Minor Arterial
4821589	02/13/2020	Not Reported	8:48 AM	Dark - roadway not lighted	Front to Rear	Dry	Clear	MARCY ST	Local
4821590	02/13/2020	Non-fatal injury	7:05 PM	Dark - lighted roadway	Single vehicle crash	Wet	Cloudy	EAST MAIN STREET / MORRIS STREET	Principal Arterial - Other
4821591	02/14/2020	Property damage only (none injured)	8:26 AM	Daylight	Single vehicle crash	Dry	Clear	ASHLAND AVE	Minor Arterial
4821592	02/14/2020	Property damage only (none injured)	1:23 PM	Daylight	Angle	Dry	Clear	MECHANIC ST / NORTH ST / OPTICAL DR	Principal Arterial - Other
4936593	08/31/2020	Non-fatal injury	3:37 PM	Daylight	Rear-end	Dry	Clear	WORCESTER STREET Rte SR169 S	Principal Arterial - Other
4936594	09/02/2020	Property damage only (none injured)	3:13 PM	Daylight	Front to Front	Wet	Cloudy/Rain	MAIN ST / FOSTER ST	Principal Arterial - Other
4936595	09/02/2020	Unknown	4:48 PM	Daylight	Sideswipe, same direction	Dry	Clear	HAMILTON ST	Major Collector
4936596	09/04/2020	Not Reported	10:56 AM	Dark - roadway not lighted	Rear-to-rear	Dry	Clear	PINE ST	Local
4936597	09/07/2020	Property damage only (none injured)	8:53 AM	Daylight	Unknown	Dry	Clear	OLIVER ST	Local
4936598	09/09/2020	Property damage only (none injured)	11:23 AM	Daylight	Sideswipe, opposite direction	Dry	Clear	MORRIS ST	Principal Arterial - Other
4936599	09/09/2020	Property damage only (none injured)	12:40 PM	Daylight	Rear-end	Dry	Clear	WORCESTER ST	Principal Arterial - Other
4936600	09/11/2020	Property damage only (none injured)	10:57 AM	Daylight	Angle	Dry	Cloudy	ELM ST	Minor Arterial
4936601	09/11/2020	Non-fatal injury	3:42 PM	Daylight	Angle	Dry	Clear	EAST MAIN ST	Principal Arterial - Other
4936602	09/11/2020	Non-fatal injury	9:05 PM	Dark - lighted roadway	Front to Front	Dry	Clear	HOOK ST / CENTRAL ST	Local
4936603	09/12/2020	Property damage only (none injured)	12:23 PM	Daylight	Front to Rear	Dry	Clear	PLEASANT ST	Major Collector
4936604	09/13/2020	Non-fatal injury	8:50 AM	Daylight	Angle	Dry	Clear	HAMILTON STREET / CROSS STREET	Major Collector
4936605	09/13/2020	Property damage only (none injured)	8:19 PM	Dark - lighted roadway	Single vehicle crash	Dry	Clear	WORCESTER ST	Principal Arterial - Other
4936606	09/14/2020	Non-fatal injury	3:45 PM	Daylight	Angle	Dry	Clear	WORCESTER STREET	Minor Arterial
4936607	09/19/2020	Not Reported	10:30 AM	Daylight	Sideswipe, same direction	Dry	Clear	MECHANIC ST	Principal Arterial - Other
4936608	09/19/2020	Property damage only (none injured)	11:46 PM	Dark - roadway not lighted	Single vehicle crash	Dry	Clear	PAIGE HILL ROAD	Major Collector
4936609	09/21/2020	Property damage only (none injured)	2:02 PM	Daylight	Rear-to-rear	Dry	Clear		
4936610	09/21/2020	Property damage only (none injured)	3:22 PM	Daylight	Front to Rear	Dry	Clear	JEROME ST	Local
4936611	09/21/2020	Property damage only (none injured)	4:04 PM	Daylight	Rear-end	Dry	Clear	MAIN ST	Principal Arterial - Other
4936612	09/22/2020	Property damage only (none injured)	5:51 PM	Daylight	Rear-end	Dry	Clear	MAIN ST	Principal Arterial - Other
4936613	09/23/2020	Property damage only (none injured)	6:01 PM	Daylight	Sideswipe, same direction	Dry	Clear	CENTRAL ST	Minor Arterial
4936614	09/21/2020	Property damage only (none injured)	1:31 PM	Daylight	Angle	Dry	Clear	SAYLES ST / MAIN ST	Major Collector
4936615	09/27/2020	Property damage only (none injured)	12:07 AM	Dark - roadway not lighted	Single vehicle crash	Dry	Cloudy	TORREY RD	Local
4936616	09/28/2020	Property damage only (none injured)	4:50 PM	Daylight	Rear-end	Dry	Clear	SANDERSDALE ROAD Rte SR131 S	Principal Arterial - Other
4936617	09/29/2020	Non-fatal injury	3:46 PM	Daylight	Rear-end	Dry	Clear	MAIN ST / PROULX AVE	Principal Arterial - Other
4936618	09/30/2020	Property damage only (none injured)	11:56 AM	Daylight	Angle	Wet	Rain/Cloudy	MAIN ST	Principal Arterial - Other
4936619	09/30/2020	Property damage only (none injured)	12:18 PM	Daylight	Angle	Dry	Clear	PLEASANT ST	Major Collector
4936620	09/30/2020	Property damage only (none injured)	4:07 PM	Daylight	Front to Rear	Dry	Clear	ELM ST	Minor Arterial
4936621	09/30/2020	Property damage only (none injured)	6:08 PM	Daylight	Sideswipe, same direction	Dry	Clear	MAIN STREET Rte SR131 W / MILL STREET	Principal Arterial - Other
4936622	10/02/2020	Property damage only (none injured)	3:05 PM	Daylight	Front to Front	Dry	Clear	CENTRAL ST	Minor Arterial
4936623	10/02/2020	Property damage only (none injured)	3:14 PM	Daylight	Sideswipe, same direction	Dry	Clear	CHAPIN ST	Local
4936624	10/04/2020	Property damage only (none injured)	2:31 PM	Daylight	Sideswipe, same direction	Dry	Clear	EVERETT ST	Local
4936625	10/05/2020	Property damage only (none injured)	12:03 PM	Daylight	Sideswipe, same direction	Dry	Clear	MECHANIC ST	Principal Arterial - Other
4936626	10/06/2020	Property damage only (none injured)	7:07 PM	Dark - lighted roadway	Sideswipe, same direction	Dry	Clear	MAIN STREET Rte SR131 W / MARCY STREET	Principal Arterial - Other
4936627	10/07/2020	Property damage only (none injured)	5:04 PM	Daylight	Angle	Dry	Cloudy	HAMILTON ST / OLIVER ST	Major Collector
4936628	10/11/2020	Property damage only (none injured)	10:31 AM	Daylight	Sideswipe, same direction	Dry	Clear	HAMILTON ST	Major Collector
4936629	10/11/2020	Property damage only (none injured)	11:58 AM	Daylight	Front to Rear	Dry	Clear	WORCESTER ST	Minor Arterial
4936630	10/07/2020	Property damage only (none injured)	2:31 PM	Daylight	Sideswipe, same direction	Dry	Clear	CROSS ST	Local
4936631	10/13/2020	Property damage only (none injured)	9:12 AM	Daylight	Angle	Wet	Rain	SANDERSDALE ROAD Rte SR131 W	Principal Arterial - Other
4936632	10/14/2020	Non-fatal injury	8:54 AM	Daylight	Single vehicle crash	Dry	Clear	ASHLAND AVE	Local
4936633	10/14/2020	Property damage only (none injured)	10:32 AM	Daylight	Rear-end	Dry	Clear	MECHANIC ST / WORCESTER ST	Principal Arterial - Other
4936634	10/14/2020	Non-fatal injury	4:22 PM	Daylight	Angle	Dry	Clear	WORCESTER ST	Minor Arterial
4936635	10/14/2020	Property damage only (none injured)	4:50 PM	Daylight	Angle	Dry	Clear	CHARLTON ST / MECHANIC ST	Local
4936636	10/17/2020	Property damage only (none injured)	7:41 PM	Dusk	Head-on	Dry	Clear	MAIN ST	Principal Arterial - Other
4936637	10/19/2020	Non-fatal injury	2:00 PM	Daylight	Rear-end	Dry	Clear	MECHANIC ST / WORCESTER ST	Principal Arterial - Other
4936638	10/22/2020	Property damage only (none injured)	5:40 AM	Dawn	Rear-end	Dry	Clear	MAIN STREET Rte SR131 E / WEST STREET	Principal Arterial - Other
4936639	10/22/2020	Not Reported	3:51 PM	Daylight	Angle	Dry	Clear	EVERETT ST / CARON ST	Local
4936640	10/27/2020	Non-fatal injury	2:50 PM	Daylight	Front to Rear	Dry	Clear	WORCESTER ST	Minor Arterial
4936641	10/28/2020	Property damage only (none injured)	5:39 PM	Daylight	Rear-end	Dry	Clear	SOUTH ST	Minor Arterial
4936642	10/29/2020	Non-fatal injury	4:26 PM	Daylight	Angle	Wet	Rain	WORCESTER ST	Minor Arterial
4936643	10/30/2020	Property damage only (none injured)	10:32 AM	Daylight	Single vehicle crash	Snow	Snow	BRENTWOOD DR	Local
4936644	10/30/2020	Property damage only (none injured)	11:46 AM	Daylight	Angle	Snow	Snow/Blowing sand, snow	CHARLTON ST / MECHANIC ST	Local
4936645	10/30/2020	Property damage only (none injured)	6:03 PM	Dark - roadway not lighted	Single vehicle crash	Wet	Cloudy/Rain	DUDLEY RIVER RD	Major Collector
4936646	10/30/2020	Property damage only (none injured)	11:16 PM	Dark - lighted roadway	Front to Front	Dry	Cloudy	HAMILTON ST / CROSS ST	Major Collector
4936647	10/31/2020	Non-fatal injury	9:01 AM	Daylight	Angle	Wet	Clear	WORCESTER ST	Principal Arterial - Other
4936648	10/31/2020	Property damage only (none injured)	9:21 AM	Daylight	Rear-end	Ice	Clear	SANDERSDALE RD / EAST MAIN ST	Principal Arterial - Other

Crash Number	Crash Date	Crash Severity	Crash Time	Light Conditions	Manner of Collision	Road Surface Condition	Weather Conditions	Roadway	Federal Functional Classification
4936649	10/31/2020	Property damage only (none injured)	11:09 AM	Daylight	Single vehicle crash	Ice	Snow	NORTH WOODSTOCK ROAD	
4936650	10/31/2020	Property damage only (none injured)	10:55 AM	Daylight	Single vehicle crash	Ice	Clear	NORTH WOODSTOCK RD	Minor Arterial
4936651	11/02/2020	Property damage only (none injured)	8:32 AM	Daylight	Angle	Dry	Clear	EVERETT ST / MAIN ST	Local
4936652	11/02/2020	Property damage only (none injured)	11:25 AM	Daylight	Rear-end	Dry	Clear	WORCESTER ST / MECHANIC ST	Principal Arterial - Other
4936653	11/02/2020	Property damage only (none injured)	12:03 PM	Daylight	Angle	Dry	Clear	DRESSER ST / GODDARD ST	Major Collector
4936654	11/05/2020	Non-fatal injury	8:26 PM	Dark - lighted roadway	Head-on	Dry	Clear	EVERETT ST / OAK RIDGE AVE	Local
4936655	11/07/2020	Property damage only (none injured)	1:08 PM	Daylight	Angle	Dry	Clear	MAIN ST / ELM ST	Principal Arterial - Other
4936656	11/09/2020	Property damage only (none injured)	1:27 PM	Daylight	Angle	Dry	Clear		Principal Arterial - Other
4936657	11/09/2020	Property damage only (none injured)	3:20 PM	Daylight	Rear-end	Dry	Clear	MAIN ST / WEST ST	Principal Arterial - Other
4936658	11/09/2020	Not Reported	3:12 PM	Daylight	Sideswipe, same direction	Dry	Clear	RIVER ST	Local
4936659	11/10/2020	Non-fatal injury	2:12 AM	Dark - lighted roadway	Single vehicle crash	Dry	Clear	NORTH WOODSTOCK RD / SAWYERS PATH	Minor Arterial
4936660	11/11/2020	Property damage only (none injured)	2:01 AM	Dark - roadway not lighted	Single vehicle crash	Wet	Clear	DUDLEY RIVER RD	Major Collector
4936661	11/11/2020	Non-fatal injury	3:32 PM	Daylight	Angle	Dry	Clear	MAIN ST	Principal Arterial - Other
4936662	11/10/2020	Property damage only (none injured)	8:34 AM	Daylight	Single vehicle crash	Dry	Clear	OLNEY AVE	Local
4936663	11/13/2020	Property damage only (none injured)	8:33 AM	Daylight	Rear-end	Wet	Rain	MAIN ST	Principal Arterial - Other
4936664	11/13/2020	Property damage only (none injured)	1:25 PM	Daylight	Angle	Wet	Cloudy/Other	EDWARDS ST / HAMILTON ST	Local
4936665	11/14/2020	Property damage only (none injured)	5:05 PM	Dark - lighted roadway	Sideswipe, opposite direction	Dry	Clear	HAMILTON ST	Major Collector
4936666	11/14/2020	Property damage only (none injured)	10:26 PM	Dark - lighted roadway	Sideswipe, same direction	Dry	Clear	MAIN STREET Rte SR131 E	Principal Arterial - Other
4936667	11/14/2020	Property damage only (none injured)	11:22 PM	Dark - lighted roadway	Single vehicle crash	Dry	Clear	EASTFORD RD	Minor Arterial
4936668	11/18/2020	Property damage only (none injured)	12:22 AM	Dark - lighted roadway	Head-on	Dry	Clear	GODDARD ST	Local
4936669	11/19/2020	Property damage only (none injured)	11:33 AM	Daylight	Angle	Dry	Clear	EAST MAIN STREET Rte SR131 W	Principal Arterial - Other
4936670	11/19/2020	Property damage only (none injured)	2:41 PM	Daylight	Angle	Dry	Clear	MAIN ST / GODDARD ST	Principal Arterial - Other
4936671	11/21/2020	Not Reported	8:24 AM	Daylight	Sideswipe, same direction	Dry	Clear	NEWELL AVE	Local
4936672	11/25/2020	Property damage only (none injured)	12:47 PM	Daylight	Head-on	Dry	Cloudy	SOUTH ST / SAYLES ST	Minor Arterial
4936673	11/27/2020	Property damage only (none injured)	4:45 PM	Daylight	Rear to Side	Dry	Clear	MARCY ST	Local
4936674	11/27/2020	Non-fatal injury	10:34 PM	Dark - lighted roadway	Angle	Dry	Clear	MAIN ST / CENTRAL ST	Principal Arterial - Other
4936675	11/28/2020	Property damage only (none injured)	3:18 PM	Daylight	Angle	Dry	Clear	ROBERT ST / PLEASANT ST	Local
4936676	11/28/2020	Property damage only (none injured)	9:40 PM	Dark - lighted roadway	Single vehicle crash	Dry	Clear	MECHANIC ST	Principal Arterial - Other
4936677	11/29/2020	Property damage only (none injured)	2:52 AM	Dark - lighted roadway	Single vehicle crash	Dry	Clear	EASTFORD RD	Major Collector
4936678	12/04/2020	Property damage only (none injured)	2:40 PM	Daylight	Angle	Dry	Clear	PINE ST / EDWARDS ST	Local
4936679	12/05/2020	Property damage only (none injured)	11:14 AM	Daylight	Angle	Wet	Rain/Sleet, hail (freezing)	SOUTH ST / SAYLES ST	Minor Arterial
4936680	12/05/2020	Non-fatal injury	11:21 AM	Daylight	Single vehicle crash	Wet	Rain/Snow	CHAPIN ST / MAIN ST	Local
4936681	12/05/2020	Property damage only (none injured)	1:22 PM	Daylight	Single vehicle crash	Snow	Snow/Sleet, hail (freezing)	CLEMENCE HILL ROAD	Major Collector
4936682	12/05/2020	Property damage only (none injured)	3:07 PM	Daylight	Single vehicle crash	Snow	Snow	MAIN ST	Principal Arterial - Other
4936683	12/05/2020	Property damage only (none injured)	6:42 PM	Dark - roadway not lighted	Rear-to-rear	Snow	Snow/Blowing sand, snow	LEE STREET	Local
4936684	12/05/2020	Property damage only (none injured)	8:56 PM	Dark - lighted roadway	Single vehicle crash	Snow	Snow/Sleet, hail (freezing)	NORTH WOODSTOCK RD Rte 169	Minor Arterial
4936685	12/07/2020	Property damage only (none injured)	3:24 PM	Daylight	Angle	Dry	Clear	CHARLTON ST / MECHANIC ST	Local
4936686	12/08/2020	Property damage only (none injured)	5:56 AM	Dark - roadway not lighted	Single vehicle crash	Ice	Sleet, hail (freezing rain or	DRESSER HILL RD	Major Collector
4936687	12/09/2020	Property damage only (none injured)	12:34 PM	Daylight	Angle	Dry	Clear	MAIN STREET Rte SR131 W / WEST STREET	Principal Arterial - Other
4936688	12/09/2020	Property damage only (none injured)	3:02 PM	Daylight	Angle	Dry	Cloudy	WORCESTER ST	Principal Arterial - Other
4936689	12/10/2020	Property damage only (none injured)	7:30 AM	Daylight	Rear-end	Dry	Cloudy	HAMILTON ST / EDWARDS ST	Major Collector
4936690	12/10/2020	Property damage only (none injured)	10:20 PM	Dark - lighted roadway	Single vehicle crash	Other	Clear/Unknown	CENTRAL ST	Minor Arterial
4936691	12/11/2020	Property damage only (none injured)	6:00 AM	Dawn	Single vehicle crash	Wet	Clear	DRESSER HILL ROAD / DUDLEY RIVER ROAD	Major Collector
4936692	12/12/2020	Property damage only (none injured)	6:56 PM	Dark - roadway not lighted	Sideswipe, same direction	Dry	Clear	TORREY RD	Local
4936693	12/12/2020	Property damage only (none injured)	1:55 PM	Dark - unknown roadway lighting	Single vehicle crash	Dry	Clear	EVERETT ST	Local
4936694	12/13/2020	Non-fatal injury	7:01 PM	Dark - lighted roadway	Angle	Dry	Clear	ASHLAND AVE	Local
4936695	12/14/2020	Property damage only (none injured)	12:09 PM	Daylight	Sideswipe, same direction	Wet	Cloudy/Rain	MECHANIC ST / CHARLTON ST	Principal Arterial - Other
4936696	12/14/2020	Property damage only (none injured)	4:02 PM	Daylight	Angle	Wet	Cloudy	MAIN ST	Principal Arterial - Other
4936697	12/15/2020	Not Reported	8:19 PM	Dusk	Sideswipe, same direction	Dry	Clear	HAMILTON ST	Major Collector
4936698	12/18/2020	Not Reported	8:28 AM	Dark - roadway not lighted	Sideswipe, same direction	Snow	Snow	RED OAK LN	Local
4936699	12/18/2020	Property damage only (none injured)	8:37 AM	Daylight	Angle	Slush	Snow	WEST STREET	Minor Arterial
4936335	04/03/2020	Not Reported	2:11 PM	Daylight	Unknown	Dry	Clear	MAPLE ST	Local
4936336	04/06/2020	Property damage only (none injured)	9:40 AM	Daylight	Angle	Dry	Clear	MAIN ST	Principal Arterial - Other
4936337	04/10/2020	Property damage only (none injured)	2:04 PM	Daylight	Rear-end	Dry	Clear	MAIN STREET Rte SR131 W	Principal Arterial - Other
4936338	04/11/2020	Property damage only (none injured)	3:25 PM	Daylight	Sideswipe, same direction	Dry	Clear	COHASSE ST	Local
4936339	04/13/2020	Property damage only (none injured)	12:30 PM	Daylight	Rear-end	Wet	Rain	MAIN STREET Rte SR131 W / HAMILTON STREET / MILL STREET	Principal Arterial - Other
4936340	04/13/2020	Property damage only (none injured)	1:47 PM	Daylight	Rear-to-rear	Dry	Clear	MAIN ST	Principal Arterial - Other
4936341	04/15/2020	Property damage only (none injured)	6:38 PM	Daylight	Rear-end	Dry	Clear	EVERETT ST	Local
4936342	04/29/2020	Property damage only (none injured)	10:26 AM	Daylight	Rear to Side	Dry	Clear	MAIN ST	Principal Arterial - Other
4936343	04/29/2020	Property damage only (none injured)	11:45 AM	Daylight	Front to Rear	Dry	Clear	HAMILTON ST	Major Collector
4936344	04/30/2020	Property damage only (none injured)	1:22 PM	Daylight	Sideswipe, opposite direction	Wet	Cloudy/Rain	MAPLE ST	Local
4936345	05/29/2020	Property damage only (none injured)	11:47 AM	Daylight	Angle	Dry	Cloudy	CHARLTON ST / MECHANIC ST	Local
4936346	05/29/2020	Property damage only (none injured)	10:24 AM	Daylight	Single vehicle crash	Dry	Clear	CHARLTON ST / BROOKSIDE RD	Local
4936347	05/24/2020	Not Reported	4:35 PM	Daylight	Sideswipe, same direction	Dry	Clear	EVERETT ST	Local
4936348	05/30/2020	Property damage only (none injured)	12:23 PM	Daylight	Angle	Dry	Clear	WORCESTER ST	Principal Arterial - Other
4936349	05/30/2020	Property damage only (none injured)	11:27 PM	Dark - lighted roadway	Single vehicle crash	Dry	Clear	SANDERSDALE ROAD	Principal Arterial - Other
4936350	05/31/2020	Non-fatal injury	10:51 AM	Daylight	Single vehicle crash	Dry	Clear	MECHANIC ST	Principal Arterial - Other
4936351	06/06/2020	Property damage only (none injured)	12:45 PM	Daylight	Rear-end	Dry	Clear	ELM ST / MAIN ST	Minor Arterial
4936352	06/07/2020	Non-fatal injury	9:31 PM	Dark - roadway not lighted	Sideswipe, same direction	Dry	Clear	CHARLTON ST	Local
4936353	06/08/2020	Unknown	12:25 PM	Daylight	Rear to Side	Dry	Clear	EAST MAIN ST	Principal Arterial - Other
4936354	06/08/2020	Property damage only (none injured)	2:37 PM	Daylight	Angle	Dry	Clear	MAIN ST / SOUTH ST	Principal Arterial - Other
4936355	06/10/2020	Property damage only (none injured)	11:42 AM	Daylight	Rear-end	Dry	Clear	PLEASANT ST / MAIN ST	Major Collector
4936356	06/11/2020	Property damage only (none injured)	7:55 AM	Dark - unknown roadway lighting	Sideswipe, same direction	Dry	Clear	PINE ST	Local

Crash Number	Crash Date	Crash Severity	Crash Time	Light Conditions	Manner of Collision	Road Surface Condition	Weather Conditions	Roadway	Federal Functional Classification
4936357	06/11/2020	Property damage only (none injured)	12:35 PM	Daylight	Rear-end	Wet	Rain	MAIN ST	Principal Arterial - Other
4936358	06/11/2020	Property damage only (none injured)	3:07 PM	Daylight	Single vehicle crash	Dry	Cloudy	EAST MAIN ST	Principal Arterial - Other
4936359	06/12/2020	Property damage only (none injured)	12:19 PM	Daylight	Angle	Dry	Clear	UNION ST	Local
4936401	04/02/2020	Property damage only (none injured)	8:53 AM	Daylight	Sideswipe, same direction	Wet	Cloudy/Rain	WORCESTER ST	Principal Arterial - Other
4936402	04/02/2020	Non-fatal injury	4:01 PM	Daylight	Rear-end	Dry	Clear	MAIN ST	Principal Arterial - Other
4936403	04/12/2020	Property damage only (none injured)	2:38 PM	Daylight	Sideswipe, same direction	Dry	Clear	ELM ST	Local
4936404	04/16/2020	Not Reported	7:42 PM	Daylight	Sideswipe, opposite direction	Dry	Clear	WARDWELL CT	Local
4936405	04/17/2020	Property damage only (none injured)	9:25 AM	Daylight	Single vehicle crash	Dry	Cloudy	PLEASANT ST	Major Collector
4936406	04/24/2020	Property damage only (none injured)	3:49 PM	Daylight	Front to Rear	Wet	Cloudy	MAIN ST	Principal Arterial - Other
4936407	04/29/2020	Non-fatal injury	9:18 AM	Daylight	Front to Rear	Dry	Clear	MAIN ST	Principal Arterial - Other
4936408	05/02/2020	Property damage only (none injured)	1:45 PM	Daylight	Single vehicle crash	Dry	Clear	EAST MAIN ST	Principal Arterial - Other
4936409	05/02/2020	Property damage only (none injured)	4:06 PM	Daylight	Angle	Dry	Clear	VISTA LN	Local
4936410	05/03/2020	Property damage only (none injured)	1:32 PM	Daylight	Rear-end	Dry	Clear	HAMILTON ST	Major Collector
4936411	05/04/2020	Property damage only (none injured)	4:06 PM	Daylight	Rear-to-rear	Dry	Clear	CHAPIN ST	Local
4936412	05/05/2020	Property damage only (none injured)	3:55 PM	Daylight	Angle	Dry	Clear	MILL ST	Local
4936413	05/08/2020	Property damage only (none injured)	7:27 PM	Dusk	Angle	Wet	Rain	RIVERVIEW PL	
4936414	05/11/2020	Property damage only (none injured)	10:36 AM	Daylight	Rear-end	Dry	Cloudy	MAIN ST	Principal Arterial - Other
4936415	05/14/2020	Property damage only (none injured)	12:02 PM	Daylight	Rear-end	Dry	Clear	EAST MAIN ST	Principal Arterial - Other
4936416	05/14/2020	Non-fatal injury	1:47 PM	Daylight	Single vehicle crash	Dry	Clear	DRESSER ST / CHAPIN ST	Major Collector
4936417	05/16/2020	Property damage only (none injured)	2:25 PM	Daylight	Sideswipe, same direction	Dry	Clear	HAMILTON STREET	Major Collector
4936418	05/17/2020	Property damage only (none injured)	2:55 PM	Daylight	Single vehicle crash	Dry	Clear	MORRIS ST	Local
4936419	05/19/2020	Property damage only (none injured)	6:35 AM	Daylight	Sideswipe, same direction	Dry	Clear	MAIN STREET Rte SR131 W / CENTRAL STREET	Principal Arterial - Other
4936420	05/19/2020	Property damage only (none injured)	2:58 PM	Daylight	Sideswipe, opposite direction	Dry	Clear	OFF SOUTH STREET	Local
4936421	05/21/2020	Non-fatal injury	4:50 PM	Daylight	Rear-end	Dry	Clear	WORCESTER ST	Principal Arterial - Other
4936422	05/21/2020	Property damage only (none injured)	6:11 PM	Dusk	Angle	Dry	Clear	MAIN ST	Principal Arterial - Other
4936423	05/22/2020	Property damage only (none injured)	2:39 PM	Daylight	Sideswipe, same direction	Dry	Clear	SOUTH ST	Minor Arterial
4936424	05/23/2020	Property damage only (none injured)	12:00 PM	Daylight	Sideswipe, same direction	Dry	Clear	EAST MAIN ST / NORTH WOODSTOCK RD	Principal Arterial - Other
4936425	05/24/2020	Not Reported	12:04 PM	Dark - lighted roadway	Unknown	Dry	Cloudy	MEADOWBROOK RD	Local
4936426	05/25/2020	Non-fatal injury	2:46 AM	Dark - roadway not lighted	Single vehicle crash	Dry	Cloudy	DRESSER HILL ROAD	Major Collector
4936427	05/26/2020	Property damage only (none injured)	2:41 PM	Daylight	Angle	Dry	Clear	GODDARD ST	Local
4936428	05/27/2020	Property damage only (none injured)	11:13 AM	Daylight	Rear-end	Dry	Clear	MAIN ST	Principal Arterial - Other
4936429	06/03/2020	Non-fatal injury	2:21 PM	Daylight	Angle	Dry	Cloudy	SAYLES ST	Major Collector
4936430	06/04/2020	Non-fatal injury	3:19 PM	Daylight	Angle	Dry	Clear	MARCY ST / DRESSER ST	Local
4936431	06/04/2020	Property damage only (none injured)	4:05 PM	Daylight	Sideswipe, opposite direction	Dry	Clear	WORCESTER ST	Principal Arterial - Other
4936432	06/04/2020	Property damage only (none injured)	6:24 PM	Daylight	Sideswipe, opposite direction	Dry	Clear	MAIN ST	Principal Arterial - Other
4936433	06/14/2020	Property damage only (none injured)	6:29 PM	Daylight	Front to Rear	Dry	Clear	NORTH STREET	Local
4936434	06/30/2020	Property damage only (none injured)	10:23 AM	Daylight	Angle	Dry	Clear	EAST MAIN ST	Principal Arterial - Other
4936435	06/30/2020	Non-fatal injury	11:41 AM	Daylight	Angle	Dry	Cloudy	SOUTH ST	Minor Arterial
4936436	07/01/2020	Property damage only (none injured)	9:00 AM	Daylight	Angle	Wet	Cloudy/Rain	SAYLES ST	Major Collector
4936437	07/02/2020	Property damage only (none injured)	1:58 PM	Daylight	Sideswipe, same direction	Dry	Clear	HAMILTON STREET	Major Collector
4936438	07/03/2020	Property damage only (none injured)	3:48 PM	Daylight	Single vehicle crash	Wet	Cloudy/Rain	NORTH WOODSTOCK RD	Minor Arterial
4936439	07/04/2020	Property damage only (none injured)	1:14 PM	Daylight	Rear-end	Dry	Clear	MAIN ST	Principal Arterial - Other
4936440	07/06/2020	Property damage only (none injured)	2:00 PM	Daylight	Single vehicle crash	Dry	Clear	MAIN ST	Principal Arterial - Other
4936441	07/07/2020	Property damage only (none injured)	5:06 PM	Daylight	Angle	Dry	Clear	HOOK ST	Local
4936442	07/08/2020	Property damage only (none injured)	6:43 PM	Daylight	Rear-end	Dry	Clear	HAMILTON ST	Major Collector
4936443	07/09/2020	Non-fatal injury	8:42 AM	Daylight	Angle	Dry	Clear	WINTER ST	Local
4936444	07/11/2020	Property damage only (none injured)	11:45 AM	Daylight	Angle	Dry	Clear	CHARLTON ST	Local
4936445	07/13/2020	Non-fatal injury	10:11 PM	Dusk	Angle	Wet	Clear	HAMILTON ST / CRANE ST	Major Collector
4936446	07/14/2020	Property damage only (none injured)	1:47 PM	Daylight	Angle	Wet	Rain/Cloudy	MAIN ST / PLEASANT ST	Principal Arterial - Other
4936447	07/15/2020	Property damage only (none injured)	1:31 PM	Daylight	Single vehicle crash	Dry	Clear	CHARLTON ST	Local
4936448	07/17/2020	Property damage only (none injured)	10:28 PM	Dark - roadway not lighted	Single vehicle crash	Dry	Clear	DENNISON LN	Local
4936449	07/20/2020	Non-fatal injury	10:56 PM	Dark - lighted roadway	Angle	Dry	Clear	MECHANIC ST	Principal Arterial - Other
4936450	07/21/2020	Property damage only (none injured)	6:44 PM	Daylight	Rear to Side	Dry	Clear	MECHANIC ST	Principal Arterial - Other
4936451	07/22/2020	Property damage only (none injured)	11:23 AM	Daylight	Rear-to-rear	Dry	Clear	VILLAGE DR	Local
4936452	07/22/2020	Property damage only (none injured)	9:23 PM	Dark - lighted roadway	Sideswipe, same direction	Wet	Rain	MAIN ST	Principal Arterial - Other
4936453	07/23/2020	Property damage only (none injured)	10:48 AM	Daylight	Angle	Dry	Cloudy	CENTRAL ST / MAIN ST	Minor Arterial
4936454	07/24/2020	Property damage only (none injured)	7:24 AM	Daylight	Rear-end	Dry	Clear	WORCESTER ST	Principal Arterial - Other
4936455	07/24/2020	Property damage only (none injured)	8:35 AM	Daylight	Single vehicle crash	Dry	Clear	EAST MAIN STREET	Principal Arterial - Other
4936456	07/24/2020	Property damage only (none injured)	2:58 PM	Daylight	Rear-end	Dry	Clear	MAIN ST	Principal Arterial - Other
4936457	07/24/2020	Non-fatal injury	3:54 PM	Daylight	Rear-end	Dry	Clear	OLD NORTH WOODSTOCK RD	Local
4936458	07/25/2020	Property damage only (none injured)	6:13 PM	Daylight	Rear-end	Dry	Clear	VILLAGE DR	Local
4936459	07/25/2020	Non-fatal injury	6:21 PM	Daylight	Sideswipe, same direction	Dry	Clear	CISCO ST / MORRIS ST	Local
4936460	06/12/2020	Property damage only (none injured)	9:34 PM	Dark - lighted roadway	Sideswipe, same direction	Dry	Clear	HAMILTON ST	Major Collector
4936461	06/13/2020	Property damage only (none injured)	2:51 PM	Daylight	Front to Front	Dry	Clear	CHESTNUT STREET	Local
4936462	06/13/2020	Non-fatal injury	2:48 PM	Daylight	Rear-end	Dry	Clear	MAIN ST	Principal Arterial - Other
4936463	06/13/2020	Property damage only (none injured)	3:38 PM	Daylight	Angle	Dry	Clear	MAIN ST	Principal Arterial - Other
4936464	06/14/2020	Property damage only (none injured)	11:28 AM	Daylight	Single vehicle crash	Dry	Clear	LEBANON HILL RD	Local
4936465	06/14/2020	Property damage only (none injured)	5:25 PM	Daylight	Front to Rear	Dry	Clear	HENRY STREET	Local
4936466	06/15/2020	Property damage only (none injured)	3:03 PM	Daylight	Angle	Dry	Clear	HARDING CT	Local
4936467	06/20/2020	Non-fatal injury	7:25 PM	Daylight	Front to Front	Dry	Clear	CHARLTON ST	Local
4936468	06/24/2020	Property damage only (none injured)	11:44 AM	Daylight	Rear-end	Dry	Clear	MECHANIC STREET / SNOW STREET / WORCESTER STREET	Minor Arterial
4936469	06/26/2020	Property damage only (none injured)	11:20 AM	Daylight	Angle	Dry	Clear	WORCESTER ST	Minor Arterial
4936470	06/26/2020	Non-fatal injury	3:41 PM	Daylight	Head-on	Dry	Clear	CENTRAL STREET / FOSTER STREET	Minor Arterial

Crash Number	Crash Date	Crash Severity	Crash Time	Light Conditions	Manner of Collision	Road Surface Condition	Weather Conditions	Roadway	Federal Functional Classification
4936471	07/08/2020	Not Reported	3:40 PM	Daylight	Angle	Dry	Clear	MAIN ST	Principal Arterial - Other
4936517	10/24/2020	Unknown	4:57 PM	Daylight	Sideswipe, same direction	Dry	Clear	SOUTH STREET	Minor Arterial
4936518	09/28/2020	Property damage only (none injured)	3:58 PM	Daylight	Sideswipe, same direction	Dry	Clear	MAIN STREET Rte SR131 W / ELM STREET	Principal Arterial - Other
4936519	08/30/2020	Unknown	11:45 AM	Dark - lighted roadway	Rear to Side	Dry	Clear	PINE STREET	Local
4936520	08/25/2020	Non-fatal injury	6:33 PM	Daylight	Single vehicle crash	Dry	Clear	DRESSER STREET	Major Collector
4936521	08/08/2020	Unknown	7:25 PM	Daylight	Sideswipe, same direction	Dry	Clear	MORRIS STREET	Local
4936522	06/28/2020	Unknown	8:59 PM	Daylight	Angle	Wet	Clear/Rain	EAST MAIN STREET	Principal Arterial - Other
4936560	07/25/2020	Not Reported	8:01 PM	Daylight	Rear-end	Dry	Clear	TWINEHURST PLACE	Local
4936561	07/27/2020	Non-fatal injury	2:02 PM	Daylight	Angle	Dry	Clear	ELM ST / CARON ST	Local
4936562	07/29/2020	Property damage only (none injured)	8:51 PM	Daylight	Rear to Side	Dry	Clear	WORCESTER ST	Minor Arterial
4936563	07/31/2020	Property damage only (none injured)	11:57 AM	Daylight	Sideswipe, same direction	Dry	Clear	MAIN STREET Rte SR131 W / HAMILTON STREET	Principal Arterial - Other
4936564	08/01/2020	Property damage only (none injured)	11:11 AM	Daylight	Sideswipe, opposite direction	Dry	Clear	DRESSER ST / COLE AVE	Major Collector
4936565	08/02/2020	Property damage only (none injured)	2:55 PM	Daylight	Rear-end	Wet	Cloudy/Rain	EAST MAIN ST	Principal Arterial - Other
4936566	08/03/2020	Property damage only (none injured)	5:22 PM	Daylight	Rear-end	Dry	Clear	MECHANIC ST	Principal Arterial - Other
4936567	08/04/2020	Property damage only (none injured)	1:24 PM	Daylight	Rear-end	Dry	Clear	MAIN STREET Rte SR131 W / HAMILTON STREET	Principal Arterial - Other
4936568	08/22/2020	Non-fatal injury	12:50 PM	Daylight	Rear-end	Dry	Clear	CHARLTON ST	Local
4936569	08/05/2020	Non-fatal injury	12:56 PM	Daylight	Angle	Dry	Clear	WORCESTER ST	Principal Arterial - Other
4936570	08/05/2020	Property damage only (none injured)	1:35 PM	Daylight	Single vehicle crash	Sand, mud, dirt, oil, gravel	Clear	EASTFORD RD	Minor Arterial
4936571	08/06/2020	Property damage only (none injured)	3:02 PM	Daylight	Front to Front	Dry	Clear	DRESSER STREET	Major Collector
4936572	08/07/2020	Property damage only (none injured)	4:07 PM	Daylight	Angle	Dry	Clear	EVERETT ST	Local
4936573	08/08/2020	Property damage only (none injured)	9:39 PM	Daylight	Head-on	Dry	Clear	PLEASANT ST	Major Collector
4936574	08/13/2020	Property damage only (none injured)	7:58 AM	Daylight	Sideswipe, opposite direction	Dry	Clear	MAIN STREET Rte SR131 W / OLD STURBRIDGE ROAD	Principal Arterial - Other
4936575	08/13/2020	Not Reported	2:42 PM	Daylight	Unknown	Dry	Clear	MAIN ST	Principal Arterial - Other
4936576	08/14/2020	Property damage only (none injured)	6:03 PM	Daylight	Sideswipe, same direction	Dry	Clear	CHAPIN ST	Local
4936577	08/14/2020	Not Reported	7:58 PM	Dusk	Sideswipe, same direction	Dry	Clear	HAMILTON ST	Major Collector
4936578	08/15/2020	Property damage only (none injured)	8:36 PM	Daylight	Rear-end	Dry	Clear	MAIN ST	Principal Arterial - Other
4936579	08/17/2020	Property damage only (none injured)	10:48 AM	Daylight	Sideswipe, same direction	Dry	Cloudy	MAIN STREET Rte SR131 E / CHAPIN STREET	Principal Arterial - Other
4936580	08/12/2020	Property damage only (none injured)	10:56 AM	Daylight	Single vehicle crash	Dry	Clear	CENTRAL ST	Minor Arterial
4936581	08/19/2020	Property damage only (none injured)	12:57 PM	Daylight	Sideswipe, opposite direction	Dry	Cloudy	WORCESTER STREET Rte SR169 N	Principal Arterial - Other
4936582	08/20/2020	Property damage only (none injured)	2:06 PM	Daylight	Front to Rear	Dry	Clear	HOOK ST / HAMILTON ST	Local
4936583	08/22/2020	Property damage only (none injured)	9:39 AM	Daylight	Angle	Dry	Clear	HAMILTON STREET	Major Collector
4936584	08/22/2020	Property damage only (none injured)	2:05 PM	Daylight	Head-on	Dry	Clear	ASHLAND AVE	Principal Arterial - Other
4936585	08/24/2020	Not Reported	8:28 AM	Dark - lighted roadway	Unknown	Wet	Rain	GREEN AVE	Local
4936586	08/24/2020	Property damage only (none injured)	4:52 PM	Daylight	Rear-end	Dry	Clear	EAST MAIN ST	Principal Arterial - Other
4936587	08/27/2020	Non-fatal injury	1:28 PM	Daylight	Front to Front	Wet	Rain/Cloudy	EAST MAIN ST	Principal Arterial - Other
4936588	08/28/2020	Not Reported	10:09 AM	Unknown	Sideswipe, opposite direction	Unknown	Unknown	HAMILTON ST	Major Collector
4936589	08/28/2020	Property damage only (none injured)	3:34 PM	Daylight	Rear-end	Dry	Clear	MAIN ST	Principal Arterial - Other
4936590	08/30/2020	Not Reported	10:31 AM	Dark - lighted roadway	Sideswipe, same direction	Dry	Clear	NEWELL AVE	Local
4936591	08/31/2020	Property damage only (none injured)	2:22 AM	Dark - lighted roadway	Front to Rear	Dry	Clear	WORCESTER ST	Minor Arterial
4936592	08/31/2020	Property damage only (none injured)	2:24 PM	Daylight	Angle	Dry	Clear/Other	CENTRAL ST / HOOK ST	Minor Arterial
4948635	02/08/2021	Property damage only (none injured)	6:54 PM	Dark - lighted roadway	Angle	Snow	Blowing sand, snow	EASTFORD RD	Minor Arterial
4948636	02/21/2021	Property damage only (none injured)	4:56 PM	Daylight	Sideswipe, opposite direction	Dry	Clear	DEAN ST	Local
4948637	02/23/2021	Property damage only (none injured)	2:38 PM	Daylight	Sideswipe, same direction	Dry	Clear	HAMILTON ST	Major Collector
4948638	02/26/2021	Property damage only (none injured)	2:57 PM	Daylight	Angle	Dry	Clear	BREAKNECK RD / SOUTH ST	Local
4948639	03/01/2021	Non-fatal injury	12:21 PM	Daylight	Angle	Wet	Rain/Cloudy	MAIN ST	Principal Arterial - Other
4948640	03/01/2021	Property damage only (none injured)	10:25 PM	Dark - roadway not lighted	Single vehicle crash	Dry	Severe	NORTH WOODSTOCK RD	Major Collector
4948641	03/04/2021	Property damage only (none injured)	12:39 PM	Daylight	Angle	Dry	Clear	MAIN ST / BALLARD CT	Principal Arterial - Other
4948642	03/10/2021	Property damage only (none injured)	3:38 PM	Daylight	Rear-to-rear	Dry	Clear	EAST MAIN ST	Principal Arterial - Other
4948643	03/10/2021	Non-fatal injury	3:55 PM	Daylight	Rear-end	Dry	Clear	WORCESTER ST	Minor Arterial
4948644	03/12/2021	Property damage only (none injured)	5:13 PM	Daylight	Angle	Dry	Clear	DRESSER ST / GODDARD ST	Major Collector
4948645	03/13/2021	Property damage only (none injured)	9:09 AM	Daylight	Rear-end	Dry	Clear	WORCESTER ST	Principal Arterial - Other
4948646	03/16/2021	Property damage only (none injured)	3:44 PM	Daylight	Rear-end	Dry	Clear	MAIN ST / CHESTER ST	Principal Arterial - Other
4948647	03/18/2021	Non-fatal injury	2:18 PM	Daylight	Angle	Wet	Rain/Cloudy	SAYLES ST / SOUTH ST	Major Collector
4948648	03/19/2021	Property damage only (none injured)	8:18 AM	Daylight	Single vehicle crash	Dry	Clear	DENNISON DR	Major Collector
4948649	03/19/2021	Non-fatal injury	5:23 PM	Daylight	Angle	Dry	Clear	COMMERCIAL DR / WORCESTER ST	Local
4948650	03/23/2021	Property damage only (none injured)	10:27 PM	Dark - lighted roadway	Angle	Dry	Clear	SOUTH STREET	Minor Arterial
4948651	03/24/2021	Property damage only (none injured)	1:19 PM	Daylight	Angle	Dry	Clear/Cloudy	PAIGE HILL RD / CENTRAL ST	Major Collector
4948652	03/25/2021	Property damage only (none injured)	11:58 PM	Dark - roadway not lighted	Single vehicle crash	Dry	Clear	DRESSER HILL RD	Major Collector
4948653	03/26/2021	Property damage only (none injured)	1:32 PM	Daylight	Front to Rear	Dry	Cloudy	HAMILTON ST	Major Collector
4948654	03/26/2021	Property damage only (none injured)	8:15 PM	Dark - lighted roadway	Rear to Side	Dry	Clear	CHARLTON ST	Local
4948655	03/28/2021	Non-fatal injury	11:54 AM	Daylight	Single vehicle crash	Wet	Rain/Cloudy	CHARLTON ST	Local
4948656	03/28/2021	Property damage only (none injured)	4:57 PM	Daylight	Angle	Wet	Rain	HAMILTON ST / CROSS ST	Major Collector
4948657	03/29/2021	Property damage only (none injured)	2:41 PM	Daylight	Rear-end	Dry	Clear	MAIN ST	Principal Arterial - Other
4948718	03/02/2021	Not Reported	7:51 AM	Daylight	Unknown	Dry	Severe crosswinds	COOMBS ST	Local
4948719	03/03/2021	Property damage only (none injured)	11:03 AM	Daylight	Sideswipe, same direction	Dry	Clear	MAIN ST	Principal Arterial - Other
4948720	03/05/2021	Not Reported	12:00 PM	Unknown	Unknown	Dry	Clear	PLEASANT ST	Major Collector
4948721	03/11/2021	Property damage only (none injured)	8:06 AM	Daylight	Rear-end	Dry	Cloudy	MAIN ST / MARCY ST	Principal Arterial - Other
4948722	03/15/2021	Property damage only (none injured)	2:50 PM	Daylight	Angle	Dry	Clear	THERESE AVENUE	Local
4948723	03/26/2021	Non-fatal injury	4:50 PM	Daylight	Rear-end	Dry	Clear	SANDERSDALE ROAD Rte SR131 S / VILLAGE DRIVE	Principal Arterial - Other
4948724	03/30/2021	Property damage only (none injured)	2:51 PM	Daylight	Rear-end	Dry	Clear	WORCESTER ST / MECHANIC ST	Principal Arterial - Other
4948725	03/30/2021	Property damage only (none injured)	6:33 PM	Daylight	Angle	Dry	Clear	DRESSER ST / CHAPIN ST	Major Collector
4948726	03/31/2021	Property damage only (none injured)	7:00 PM	Dusk	Front to Front	Wet	Rain	CROSS ST / HAMILTON ST	Local
4948784	03/23/2021	Non-fatal injury	10:15 PM	Dark - lighted roadway	Angle	Dry	Clear	DENNISON DRIVE / EASTFORD ROAD	Major Collector

Crash Number	Crash Date	Crash Severity	Crash Time	Light Conditions	Manner of Collision	Road Surface Condition	Weather Conditions	Roadway	Federal Functional Classification
4963755	05/13/2021	Property damage only (none injured)	4:35 PM	Daylight	Rear-end	Dry	Clear	EAST MAIN STREET / NORTH WOODSTOCK ROAD /	Principal Arterial - Other
4970323	05/01/2021	Non-fatal injury	11:26 PM	Dark - lighted roadway	Head-on	Dry	Clear	COOMBS STREET	Local
4970413	04/03/2021	Property damage only (none injured)	6:46 PM	Daylight	Front to Rear	Dry	Clear	EAST MAIN ST	Principal Arterial - Other
4970414	04/05/2021	Property damage only (none injured)	2:47 PM	Daylight	Angle	Dry	Clear	MAIN ST / EVERETT ST	Principal Arterial - Other
4970415	04/06/2021	Property damage only (none injured)	4:00 PM	Daylight	Sideswipe, same direction	Dry	Clear	EVERETT ST	Local
4970416	04/07/2021	Property damage only (none injured)	10:59 AM	Daylight	Rear-end	Dry	Clear	MAIN ST	Principal Arterial - Other
4970417	04/07/2021	Property damage only (none injured)	9:12 AM	Daylight	Single vehicle crash	Dry	Clear	BAREFOOT RD	Local
4970418	04/10/2021	Property damage only (none injured)	2:56 PM	Daylight	Angle	Dry	Clear	HAMILTON STREET / HOOK STREET	Local
4970419	04/16/2021	Property damage only (none injured)	12:29 PM	Daylight	Rear to Side	Dry	Clear	BENEFIT ST	Local
4970420	04/16/2021	Property damage only (none injured)	12:39 PM	Daylight	Angle	Wet	Snow/Sleet, hail (freezing)	ELM ST / DRESSER ST	Minor Arterial
4970421	04/16/2021	Property damage only (none injured)	6:26 PM	Daylight	Front to Rear	Dry	Clear	NORTH STREET	Local
4970422	04/19/2021	Property damage only (none injured)	4:10 PM	Daylight	Front to Rear	Dry	Clear	MECHANIC ST / CHARLTON ST	Principal Arterial - Other
4970423	04/21/2021	Property damage only (none injured)	1:31 PM	Daylight	Single vehicle crash	Dry	Clear	ELM ST	Minor Arterial
4970424	04/22/2021	Non-fatal injury	12:36 PM	Daylight	Single vehicle crash	Dry	Cloudy	HOOK STREET	Local
4970425	04/22/2021	Property damage only (none injured)	3:10 PM	Daylight	Single vehicle crash	Dry	Severe crosswinds	PLEASANT ST	Major Collector
4970426	04/22/2021	Property damage only (none injured)	6:00 PM	Daylight	Sideswipe, same direction	Dry	Clear	HAMILTON ST / HOOK ST	Major Collector
4970427	04/22/2021	Property damage only (none injured)	8:41 PM	Dark - roadway not lighted	Rear-end	Dry	Clear	MAIN ST	Principal Arterial - Other
4970428	04/23/2021	Property damage only (none injured)	4:10 PM	Daylight	Rear-end	Dry	Clear	EAST MAIN ST	Principal Arterial - Other
4970429	04/26/2021	Property damage only (none injured)	9:41 AM	Daylight	Sideswipe, opposite direction	Dry	Clear	HAMILTON ST	Major Collector
4970430	04/26/2021	Property damage only (none injured)	1:40 PM	Daylight	Rear to Side	Dry	Clear	COOMBS ST	Local
4970431	04/26/2021	Property damage only (none injured)	3:10 PM	Daylight	Rear-end	Dry	Clear	MAIN ST / ELM ST	Principal Arterial - Other
4970432	04/29/2021	Property damage only (none injured)	3:10 PM	Daylight	Sideswipe, same direction	Wet	Cloudy/Rain	MAIN ST	Principal Arterial - Other
4970433	05/05/2021	Non-fatal injury	8:39 AM	Daylight	Single vehicle crash	Wet	Rain	ELM ST	Local
4970434	05/06/2021	Property damage only (none injured)	6:59 PM	Daylight	Rear-end	Dry	Clear	VILLAGE DR	Local
4970435	05/07/2021	Property damage only (none injured)	6:52 AM	Daylight	Angle	Dry	Clear	EAST MAIN ST / NORTH WOODSTOCK RD	Principal Arterial - Other
4970436	05/08/2021	Property damage only (none injured)	1:07 PM	Daylight	Sideswipe, opposite direction	Dry	Clear	EVERETT STREET	Local
4970437	05/09/2021	Property damage only (none injured)	9:05 AM	Daylight	Sideswipe, same direction	Dry	Clear	NORTH STREET / BENEFIT STREET	Local
4970438	05/09/2021	Not Reported	7:04 PM	Daylight	Sideswipe, same direction	Dry	Clear	RIVER ST	Local
4970439	05/10/2021	Property damage only (none injured)	5:09 PM	Daylight	Single vehicle crash	Dry	Clear	CHARLTON ST / MECHANIC ST	Local
4970440	05/05/2021	Property damage only (none injured)	11:31 AM	Dark - lighted roadway	Sideswipe, same direction	Dry	Clear	COHASSE STREET	Local
4970441	05/12/2021	Property damage only (none injured)	11:10 AM	Daylight	Single vehicle crash	Dry	Clear	BROOKSIDE RD	Local
4970442	05/13/2021	Property damage only (none injured)	6:25 PM	Daylight	Angle	Dry	Clear	EVERETT ST	Local
4970443	04/22/2021	Property damage only (none injured)	10:53 AM	Daylight	Rear-end	Dry	Clear	FOSTER ST	Local
4970444	05/17/2021	Property damage only (none injured)	4:06 PM	Daylight	Angle	Dry	Clear	SOUTH ST / ORCHARD ST	Minor Arterial
4970445	05/17/2021	Property damage only (none injured)	4:34 PM	Daylight	Angle	Dry	Clear	SOUTH ST	Minor Arterial
4970446	05/17/2021	Non-fatal injury	7:44 PM	Daylight	Sideswipe, opposite direction	Dry	Clear	MAIN STREET Rte SR131 E	Principal Arterial - Other
4970447	05/18/2021	Property damage only (none injured)	4:04 PM	Daylight	Single vehicle crash	Dry	Clear	ELM ST	Minor Arterial
4970448	05/19/2021	Property damage only (none injured)	10:32 AM	Daylight	Front to Rear	Dry	Clear	MAIN ST	Principal Arterial - Other
4970449	05/20/2021	Property damage only (none injured)	3:30 PM	Daylight	Front to Rear	Dry	Clear	OLNEY AVENUE	Local
4970450	05/20/2021	Not Reported	4:44 PM	Daylight	Unknown	Dry	Clear	COOMBS ST	Local
4970451	05/20/2021	Property damage only (none injured)	5:36 PM	Daylight	Sideswipe, same direction	Dry	Clear	EVERETT ST	Local
4970452	05/21/2021	Property damage only (none injured)	11:06 AM	Daylight	Angle	Dry	Clear	SOUTH STREET	Minor Arterial
4970453	05/21/2021	Property damage only (none injured)	10:17 AM	Daylight	Front to Rear	Dry	Clear	MILL ST	Local
4970454	05/21/2021	Property damage only (none injured)	10:41 AM	Daylight	Sideswipe, same direction	Dry	Clear	MAIN STREET Rte SR131 W / MAPLE STREET	Principal Arterial - Other
4970455	05/21/2021	Non-fatal injury	12:11 PM	Daylight	Angle	Dry	Clear	MAIN ST	Principal Arterial - Other
4970456	05/21/2021	Property damage only (none injured)	12:01 PM	Daylight	Angle	Dry	Clear	EVERETT ST	Local
4970457	05/21/2021	Non-fatal injury	2:45 PM	Daylight	Angle	Dry	Clear	MARCY STREET	Local
4970458	05/21/2021	Property damage only (none injured)	7:17 PM	Daylight	Single vehicle crash	Dry	Clear	MAIN ST	Principal Arterial - Other
4970459	05/21/2021	Property damage only (none injured)	8:44 PM	Dark - lighted roadway	Sideswipe, opposite direction	Dry	Clear	FOSTER STREET	Local
4970460	05/22/2021	Non-fatal injury	1:39 AM	Dark - roadway not lighted	Single vehicle crash	Dry	Clear	ASHLAND AVE / OLD DUDLEY RD	Principal Arterial - Other
4970461	05/22/2021	Not Reported	2:14 PM	Dark - lighted roadway	Sideswipe, same direction	Dry	Clear	LITCHFIELD AVE	Local
4970462	05/22/2021	Property damage only (none injured)	7:51 PM	Daylight	Sideswipe, same direction	Dry	Clear	RIVER ST	Local
4970463	05/23/2021	Property damage only (none injured)	1:07 PM	Daylight	Front to Front	Dry	Clear	EAST MAIN ST	Principal Arterial - Other
4970464	05/23/2021	Property damage only (none injured)	9:00 PM	Dark - lighted roadway	Sideswipe, same direction	Dry	Cloudy	HAMILTON ST	Major Collector
4970465	05/26/2021	Property damage only (none injured)	4:58 PM	Daylight	Front to Rear	Dry	Clear	NORTH ST / BENEFIT ST	Local
4970466	05/27/2021	Property damage only (none injured)	4:54 PM	Daylight	Sideswipe, same direction	Dry	Clear	WORCESTER STREET Rte SR169 S	
4970467	05/27/2021	Property damage only (none injured)	5:58 PM	Daylight	Sideswipe, same direction	Dry	Clear	MAIN STREET Rte SR131 W	Principal Arterial - Other
4970468	05/27/2021	Non-fatal injury	5:33 PM	Daylight	Rear-end	Dry	Clear	MAIN ST	Principal Arterial - Other
4970469	05/28/2021	Property damage only (none injured)	7:29 AM	Daylight	Single vehicle crash	Dry	Clear	MECHANIC ST	Principal Arterial - Other
4970470	05/28/2021	Property damage only (none injured)	9:14 AM	Daylight	Angle	Dry	Clear	MECHANIC ST / NORTH ST	Principal Arterial - Other
4970471	05/28/2021	Property damage only (none injured)	1:48 PM	Daylight	Angle	Dry	Cloudy	DRESSER ST / CHAPIN ST	Major Collector
4970472	03/20/2021	Property damage only (none injured)	2:09 PM	Daylight	Angle	Dry	Clear	EAST MAIN ST	Principal Arterial - Other
4970473	04/03/2021	Non-fatal injury	3:50 PM	Daylight	Rear-end	Dry	Clear	MAIN ST	Principal Arterial - Other
4994164	06/07/2021	Property damage only (none injured)	2:18 PM	Daylight	Angle	Dry	Clear	MAIN ST / MARCY ST	Principal Arterial - Other
4994165	06/11/2021	Not Reported	4:41 PM	Daylight	Unknown	Dry	Clear	COLONIAL DR / DURFEE ST	Local
4994166	06/13/2021	Property damage only (none injured)	7:49 AM	Daylight	Sideswipe, opposite direction	Dry	Clear	DUDLEY RIVER ROAD	Major Collector
4994167	06/13/2021	Property damage only (none injured)	1:33 PM	Daylight	Single vehicle crash	Dry	Clear	EVERETT ST	Local
4994168	06/15/2021	Non-fatal injury	3:13 PM	Daylight	Angle	Dry	Clear	HOOK ST / CENTRAL ST	Local
4994169	06/17/2021	Property damage only (none injured)	9:16 PM	Dark - roadway not lighted	Angle	Dry	Clear	MORRIS STREET	Local
4994170	06/21/2021	Property damage only (none injured)	12:09 PM	Daylight	Angle	Dry	Clear	CISCO ST	Local
4994171	06/23/2021	Property damage only (none injured)	10:05 AM	Daylight	Angle	Dry	Clear	HAMILTON STREET	Major Collector
4994172	06/23/2021	Property damage only (none injured)	4:09 PM	Daylight	Sideswipe, same direction	Dry	Clear	HAMILTON ST	Major Collector
4994213	06/12/2021	Property damage only (none injured)	11:52 AM	Daylight	Sideswipe, opposite direction	Dry	Cloudy	MARCY STREET	Local

Crash Number	Crash Date	Crash Severity	Crash Time	Light Conditions	Manner of Collision	Road Surface Condition	Weather Conditions	Roadway	Federal Functional Classification
4994339	06/01/2021	Property damage only (none injured)	12:11 PM	Daylight	Sideswipe, opposite direction	Dry	Clear	ELM ST	Minor Arterial
4994340	06/01/2021	Property damage only (none injured)	2:38 PM	Daylight	Rear to Side	Dry	Clear	NEWELL AVE	Local
4994341	06/02/2021	Property damage only (none injured)	2:57 PM	Daylight	Sideswipe, same direction	Dry	Clear	CENTRAL ST / PAIGE HILL RD	Minor Arterial
4994342	06/06/2021	Property damage only (none injured)	6:09 AM	Daylight	Single vehicle crash	Dry	Clear	EAST MAIN ST	Principal Arterial - Other
4994343	06/07/2021	Non-fatal injury	12:53 PM	Daylight	Single vehicle crash	Dry	Clear	DENNISON DR	Local
4994344	06/07/2021	Non-fatal injury	6:02 PM	Daylight	Angle	Dry	Clear	DRESSER HILL RD	Major Collector
4994345	06/08/2021	Property damage only (none injured)	8:01 AM	Daylight	Rear-end	Dry	Clear	MAIN ST / FOSTER ST	Principal Arterial - Other
4994346	06/08/2021	Non-fatal injury	9:43 AM	Daylight	Front to Rear	Dry	Clear	HAMILTON ST	Major Collector
4994347	06/09/2021	Non-fatal injury	1:07 PM	Daylight	Single vehicle crash	Dry	Clear	CRYSTAL ST	Local
4994348	06/09/2021	Property damage only (none injured)	3:15 PM	Daylight	Front to Rear	Dry	Clear	ELM ST	Minor Arterial
4994349	06/09/2021	Property damage only (none injured)	6:37 PM	Daylight	Front to Rear	Dry	Clear	WORCESTER ST	Minor Arterial
4994350	06/21/2021	Non-fatal injury	8:40 AM	Daylight	Single vehicle crash	Dry	Clear	SOUTH STREET	Minor Arterial
4994351	06/21/2021	Not Reported	12:00 PM	Unknown	Unknown	Dry	Unknown	HARTWELL TER	Local
4994352	06/22/2021	Property damage only (none injured)	11:56 AM	Daylight	Sideswipe, opposite direction	Dry	Clear/Cloudy	ELM ST	Local
4994353	06/24/2021	Not Reported	6:14 PM	Daylight	Sideswipe, same direction	Dry	Clear	EVERETT ST	Local
4994354	06/24/2021	Property damage only (none injured)	7:12 PM	Daylight	Rear-end	Dry	Clear	FOSTER ST / CENTRAL ST	Local
4994355	06/24/2021	Property damage only (none injured)	4:24 PM	Daylight	Sideswipe, same direction	Dry	Clear	ELM ST	Minor Arterial
4994356	06/28/2021	Non-fatal injury	6:20 AM	Daylight	Sideswipe, same direction	Dry	Clear	EVERETT ST	Local
4994357	06/28/2021	Property damage only (none injured)	8:28 AM	Daylight	Single vehicle crash	Dry	Clear	CHARLTON ST	Local
4994358	06/28/2021	Property damage only (none injured)	4:12 PM	Daylight	Single vehicle crash	Dry	Clear	LENS ST	Local
4994359	06/29/2021	Property damage only (none injured)	3:05 PM	Daylight	Rear-end	Dry	Clear	MAIN ST	Principal Arterial - Other
4994666	07/01/2021	Property damage only (none injured)	11:54 AM	Daylight	Rear-end	Dry	Cloudy	MAIN STREET Rte SR131 E	Principal Arterial - Other
4994667	07/02/2021	Property damage only (none injured)	6:45 PM	Daylight	Rear-end	Dry	Clear	EAST MAIN ST	Principal Arterial - Other
4994668	07/03/2021	Property damage only (none injured)	3:45 PM	Daylight	Front to Rear	Wet	Rain	EAST MAIN ST	Principal Arterial - Other
4994669	07/04/2021	Property damage only (none injured)	12:35 PM	Daylight	Angle	Dry	Clear	HIGH ST	Local
4994670	07/08/2021	Property damage only (none injured)	9:53 AM	Daylight	Single vehicle crash	Dry	Clear	SOUTH STREET / SAYLES STREET	Minor Arterial
4994671	07/08/2021	Property damage only (none injured)	1:11 PM	Daylight	Angle	Dry	Cloudy	HIGH ST	Local
4994672	07/08/2021	Property damage only (none injured)	11:06 PM	Dark - lighted roadway	Rear-end	Wet	Rain	MAIN ST / ELM ST / CENTRAL ST	Principal Arterial - Other
4994673	07/09/2021	Non-fatal injury	11:22 PM	Dark - lighted roadway	Single vehicle crash	Wet	Rain	OLIVER STREET	Local
4994674	07/10/2021	Property damage only (none injured)	2:46 PM	Daylight	Angle	Dry	Cloudy	NORTH ST / MECHANIC ST	
4994675	07/10/2021	Property damage only (none injured)	2:55 PM	Daylight	Sideswipe, same direction	Dry	Clear	EAST MAIN STREET	Principal Arterial - Other
4994676	07/11/2021	Property damage only (none injured)	11:53 AM	Daylight	Single vehicle crash	Dry	Cloudy	MAIN ST	Principal Arterial - Other
4994677	07/13/2021	Non-fatal injury	2:32 PM	Daylight	Single vehicle crash	Dry	Clear/Cloudy	GUELPHWOOD RD	Local
4994678	07/14/2021	Property damage only (none injured)	6:27 PM	Daylight	Head-on	Dry	Cloudy	WOODLAND ST / PROSPECT ST	Local
4994679	07/16/2021	Unknown	10:07 PM	Daylight	Unknown	Wet	Cloudy	LINCOLN ST	Local
4994680	07/18/2021	Property damage only (none injured)	11:46 AM	Daylight	Single vehicle crash	Dry	Cloudy	MAIN ST	Principal Arterial - Other
4994681	07/18/2021	Property damage only (none injured)	6:41 PM	Daylight	Single vehicle crash	Wet	Cloudy	CLEMENCE HILL RD	Major Collector
4994682	07/18/2021	Property damage only (none injured)	9:33 PM	Dark - lighted roadway	Single vehicle crash	Wet	Rain	EVERETT ST	Local
4994683	07/20/2021	Unknown	11:07 AM	Unknown	Sideswipe, opposite direction	Unknown	Unknown	HAMILTON ST	Major Collector
4994684	07/20/2021	Property damage only (none injured)	3:57 PM	Daylight	Sideswipe, same direction	Dry	Clear	CRYSTAL STREET	Local
4994685	07/20/2021	Property damage only (none injured)	5:22 PM	Daylight	Front to Rear	Dry	Clear	PINE ST	Local
4994686	07/21/2021	Property damage only (none injured)	2:19 PM	Daylight	Single vehicle crash	Dry	Clear	CHARLTON ST	Local
4994687	07/22/2021	Non-fatal injury	3:35 PM	Daylight	Single vehicle crash	Wet	Cloudy	MAIN ST	Principal Arterial - Other
4994688	07/22/2021	Non-fatal injury	3:48 PM	Daylight	Rear-end	Dry	Clear	EAST MAIN ST	Principal Arterial - Other
4994689	07/23/2021	Property damage only (none injured)	11:46 PM	Dark - lighted roadway	Angle	Dry	Clear	HAMILTON ST / MARCY ST	Major Collector
4994690	07/24/2021	Property damage only (none injured)	1:07 PM	Daylight	Rear to Side	Dry	Clear	COOMBS ST	Local
4994691	07/24/2021	Non-fatal injury	9:40 PM	Dark - lighted roadway	Angle	Dry	Clear	CHAPIN STREET	Local
4994692	07/28/2021	Non-fatal injury	8:59 AM	Daylight	Single vehicle crash	Dry	Clear	ELM ST	Local
4994693	07/30/2021	Property damage only (none injured)	6:39 PM	Daylight	Sideswipe, same direction	Dry	Clear	MAIN STREET Rte SR131 W	Principal Arterial - Other
5010683	08/12/2021	Not Reported	10:35 PM	Dark - lighted roadway	Sideswipe, opposite direction	Dry	Clear	EVERETT ST	Local
5010684	08/13/2021	Property damage only (none injured)	9:24 AM	Daylight	Rear-end	Dry	Clear	COLE FOREST ROAD	Local
5010685	08/13/2021	Property damage only (none injured)	3:22 PM	Daylight	Angle	Dry	Clear	MAIN ST / FOSTER ST	Principal Arterial - Other
5010686	08/14/2021	Property damage only (none injured)	4:35 AM	Dark - lighted roadway	Sideswipe, opposite direction	Dry	Clear	CHESTER ST / PINE ST	Local
5010687	08/14/2021	Unknown	6:06 PM	Daylight	Single vehicle crash	Dry	Cloudy	VILLAGE DR	Local
5010688	08/27/2021	Property damage only (none injured)	12:08 AM	Dark - lighted roadway	Single vehicle crash	Dry	Clear	CENTRAL ST / FOSTER ST	Minor Arterial
5010689	08/27/2021	Property damage only (none injured)	3:32 PM	Daylight	Sideswipe, same direction	Dry	Clear	EDWARDS STREET	Local
5010690	08/28/2021	Property damage only (none injured)	4:52 PM	Daylight	Rear-end	Wet	Cloudy	MECHANIC STREET	
5010691	08/30/2021	Property damage only (none injured)	3:57 PM	Daylight	Rear-end	Dry	Clear	MAIN ST	Principal Arterial - Other
5010692	09/01/2021	Property damage only (none injured)	7:32 PM	Daylight	Rear-end	Wet	Rain	MARCY ST	Local
5010693	09/03/2021	Property damage only (none injured)	8:08 AM	Daylight	Rear-end	Dry	Clear	EAST MAIN STREET Rte SR131 W	Principal Arterial - Other
5010694	09/03/2021	Non-fatal injury	12:50 PM	Daylight	Rear-end	Dry	Clear	MECHANIC ST	Principal Arterial - Other
5010695	09/03/2021	Non-fatal injury	10:17 PM	Dark - lighted roadway	Single vehicle crash	Dry	Unknown	SOUTH ST	Minor Arterial
5010696	09/04/2021	Property damage only (none injured)	7:55 AM	Dark - lighted roadway	Sideswipe, same direction	Dry	Cloudy	EVERETT ST	Local
5010697	09/10/2021	Non-fatal injury	5:13 PM	Daylight	Single vehicle crash	Dry	Clear	LEBANON HILL ROAD	Local
5010698	09/10/2021	Property damage only (none injured)	7:42 PM	Dark - roadway not lighted	Single vehicle crash	Dry	Clear	NORTH WOODSTOCK ROAD	Major Collector
5010699	09/10/2021	Property damage only (none injured)	9:24 PM	Dark - lighted roadway	Rear to Side	Dry	Clear	CHESTNUT ST	Local
5010700	09/10/2021	Property damage only (none injured)	9:59 PM	Dark - roadway not lighted	Single vehicle crash	Dry	Clear	BAREFOOT RD / PLEASANT ST	Local
5010701	09/10/2021	Property damage only (none injured)	11:06 PM	Dark - lighted roadway	Single vehicle crash	Dry	Clear	GUELPHWOOD RD	Local
5010774	08/01/2021	Property damage only (none injured)	10:58 AM	Daylight	Rear to Side	Dry	Clear	GREEN AVE	Local
5010775	08/04/2021	Property damage only (none injured)	1:52 PM	Daylight	Angle	Dry	Cloudy	CROSS ST	Local
5010776	08/05/2021	Property damage only (none injured)	4:17 PM	Daylight	Rear to Side	Dry	Cloudy	ELM ST	Minor Arterial
5010777	08/06/2021	Non-fatal injury	9:52 AM	Daylight	Single vehicle crash	Dry	Clear	EAST MAIN STREET Rte SR131 W	Principal Arterial - Other
5010778	08/07/2021	Property damage only (none injured)	4:11 PM	Daylight	Single vehicle crash	Dry	Clear	THERESE AVENUE	Local

Crash Number	Crash Date	Crash Severity	Crash Time	Light Conditions	Manner of Collision	Road Surface Condition	Weather Conditions	Roadway	Federal Functional Classification
5010779	08/11/2021	Property damage only (none injured)	12:11 PM	Daylight	Sideswipe, opposite direction	Dry	Clear	MORRIS ST	Local
5010780	08/11/2021	Property damage only (none injured)	1:59 PM	Daylight	Rear-end	Dry	Clear	MAIN ST / ELM ST	Principal Arterial - Other
5010781	08/14/2021	Property damage only (none injured)	11:25 AM	Daylight	Rear-end	Dry	Clear	LEBANON HILL RD	Local
5010782	08/15/2021	Non-fatal injury	5:49 PM	Daylight	Single vehicle crash	Dry	Clear	GOLF ST	Local
5010783	08/15/2021	Property damage only (none injured)	7:35 PM	Daylight	Rear to Side	Dry	Clear	ELM ST	Local
5010784	08/16/2021	Non-fatal injury	1:39 PM	Daylight	Rear-end	Dry	Clear	MECHANIC ST	Principal Arterial - Other
5010785	08/18/2021	Non-fatal injury	5:21 PM	Daylight	Single vehicle crash	Dry	Clear	MARCY ST	Local
5010786	08/19/2021	Property damage only (none injured)	11:33 AM	Daylight	Rear-end	Wet	Clear	HAMILTON ST	Major Collector
5010787	08/20/2021	Property damage only (none injured)	10:59 AM	Daylight	Rear-end	Dry	Clear	SANDERSDALE RD	Principal Arterial - Other
5010788	08/23/2021	Not Reported	1:16 PM	Daylight	Sideswipe, same direction	Wet	Rain	HAMILTON STREET	Major Collector
5010789	08/25/2021	Property damage only (none injured)	1:52 PM	Daylight	Rear-end	Dry	Clear	MAIN ST	Principal Arterial - Other
5010790	08/25/2021	Property damage only (none injured)	5:05 PM	Daylight	Sideswipe, same direction	Dry	Clear	EAST MAIN ST	Principal Arterial - Other
5010791	09/06/2021	Property damage only (none injured)	1:48 PM	Daylight	Angle	Dry	Clear	CRANE STREET	Local
5010792	09/06/2021	Property damage only (none injured)	5:44 PM	Daylight	Sideswipe, same direction	Dry	Clear	RIVER ST	Local
5010793	09/07/2021	Property damage only (none injured)	7:24 AM	Daylight	Angle	Dry	Clear/Severe crosswinds	TORREY RD	Local
5010794	09/07/2021	Property damage only (none injured)	7:34 AM	Daylight	Rear-end	Dry	Clear	CHARLTON ST / MECHANIC ST	Local
5010795	09/10/2021	Property damage only (none injured)	7:31 AM	Daylight	Sideswipe, opposite direction	Dry	Clear	ELM ST	Minor Arterial
5010796	09/11/2021	Not Reported	3:32 PM	Daylight	Sideswipe, same direction	Dry	Clear	CHARLTON ST	Local
5010797	09/11/2021	Property damage only (none injured)	3:43 PM	Daylight	Angle	Dry	Clear	HAMILTON STREET	Major Collector
5010798	09/13/2021	Property damage only (none injured)	12:55 PM	Daylight	Angle	Dry	Clear	SOUTH ST / SAYLES ST	Minor Arterial
5010799	09/13/2021	Property damage only (none injured)	3:44 PM	Daylight	Sideswipe, opposite direction	Dry	Cloudy	PROULX AVE / LANGLOIS AVE	Local
5010800	09/14/2021	Property damage only (none injured)	6:54 AM	Daylight	Rear to Side	Dry	Clear	WARDWELL CT	Local
5010801	09/15/2021	Property damage only (none injured)	10:13 AM	Daylight	Single vehicle crash	Dry	Cloudy/Clear	BAREFOOT RD	Local
5010802	09/15/2021	Property damage only (none injured)	1:22 PM	Daylight	Single vehicle crash	Dry	Clear	WORCESTER ST	Principal Arterial - Other
5010803	09/17/2021	Property damage only (none injured)	9:47 PM	Dark - lighted roadway	Sideswipe, same direction	Dry	Clear	OLIVER ST	Local
5010804	09/18/2021	Property damage only (none injured)	10:15 AM	Daylight	Front to Rear	Dry	Clear	MECHANIC ST	Principal Arterial - Other
5027640	09/20/2021	Property damage only (none injured)	12:26 PM	Daylight	Rear-end	Dry	Clear	MAIN ST	Principal Arterial - Other
5027641	10/19/2021	Property damage only (none injured)	4:48 PM	Daylight	Rear to Side	Dry	Clear	MAIN ST	Principal Arterial - Other
5027642	10/01/2021	Property damage only (none injured)	12:07 PM	Daylight	Rear-end	Dry	Clear	MAIN ST	Principal Arterial - Other
5027643	09/26/2021	Not Reported	3:24 PM	Unknown	Unknown	Dry	Clear	OLIVER ST	Local
5027644	10/02/2021	Property damage only (none injured)	11:02 AM	Daylight	Angle	Dry	Clear	MAIN STREET / HAMILTON STREET	Principal Arterial - Other
5027645	10/14/2021	Property damage only (none injured)	1:23 PM	Daylight	Angle	Dry	Clear	CENTRAL ST	Minor Arterial
5027646	10/13/2021	Property damage only (none injured)	3:04 PM	Daylight	Sideswipe, same direction	Dry	Clear	MAIN ST / CENTRAL ST	Principal Arterial - Other
5027647	10/30/2021	Property damage only (none injured)	6:25 PM	Dark - lighted roadway	Sideswipe, same direction	Wet	Rain/Cloudy	MAIN ST	Principal Arterial - Other
5027648	10/13/2021	Property damage only (none injured)	5:52 PM	Daylight	Sideswipe, same direction	Dry	Clear	EAST MAIN ST	Principal Arterial - Other
5027649	10/04/2021	Property damage only (none injured)	4:00 PM	Daylight	Angle	Wet	Rain	HOOK ST / CENTRAL ST	Local
5027650	10/16/2021	Property damage only (none injured)	3:26 PM	Daylight	Sideswipe, same direction	Dry	Clear	WORCESTER ST	Principal Arterial - Other
5027651	10/02/2021	Property damage only (none injured)	9:36 PM	Dark - lighted roadway	Single vehicle crash	Dry	Clear	MAIN ST	Principal Arterial - Other
5027652	10/15/2021	Property damage only (none injured)	9:09 PM	Dark - lighted roadway	Front to Rear	Dry	Cloudy/Clear	WORCESTER STREET Rte SR169 N	Minor Arterial
5027653	10/03/2021	Property damage only (none injured)	6:51 PM	Dark - lighted roadway	Rear to Side	Wet	Rain/Cloudy	EAST MAIN ST	Principal Arterial - Other
5027654	09/27/2021	Not Reported	8:52 AM	Daylight	Unknown	Dry	Clear	MAIN ST	Principal Arterial - Other
5027655	10/03/2021	Not Reported	8:00 PM	Dark - lighted roadway	Unknown	Wet	Rain	HARTWELL ST	Local
5027656	10/18/2021	Property damage only (none injured)	5:52 PM	Dusk	Sideswipe, same direction	Dry	Clear	PLEASANT ST	Major Collector
5027657	10/06/2021	Property damage only (none injured)	4:58 PM	Daylight	Rear-end	Dry	Clear	MAIN STREET Rte SR131 W	Principal Arterial - Other
5027658	09/22/2021	Non-fatal injury	12:11 PM	Daylight	Front to Rear	Wet	Cloudy/Rain	WORCESTER STREET Rte SR169 N	Principal Arterial - Other
5027659	09/29/2021	Property damage only (none injured)	11:14 AM	Daylight	Single vehicle crash	Dry	Clear	EVERETT ST / SUMMER ST	Local
5027844	10/29/2021	Property damage only (none injured)	6:23 PM	Dark - lighted roadway	Single vehicle crash	Dry	Cloudy	WORCESTER ST / COMMERCIAL DR	Principal Arterial - Other
5027845	10/14/2021	Non-fatal injury	8:57 PM	Dark - lighted roadway	Front to Rear	Dry	Clear	HAMILTON ST	Major Collector
5027846	10/01/2021	Not Reported	3:21 PM	Daylight	Single vehicle crash	Dry	Clear	RED OAK LANE	Local
5027847	09/25/2021	Unknown	6:08 AM	Dawn	Head-on	Dry	Clear	DRESSER ST	Major Collector
5027848	10/13/2021	Non-fatal injury	8:25 AM	Daylight	Angle	Dry	Clear	SOUTH ST	Minor Arterial
5027849	09/27/2021	Property damage only (none injured)	2:57 PM	Daylight	Sideswipe, same direction	Dry	Cloudy	EASTFORD RD	Minor Arterial
5027850	09/23/2021	Non-fatal injury	3:38 PM	Daylight	Sideswipe, same direction	Dry	Cloudy/Clear	HIGH STREET	Local
5027851	10/05/2021	Property damage only (none injured)	2:30 PM	Daylight	Sideswipe, same direction	Dry	Cloudy	HAMILTON ST / MARCY ST	Major Collector
5027852	09/21/2021	Non-fatal injury	3:27 PM	Daylight	Single vehicle crash	Dry	Clear	SANDERSDALE ROAD	Principal Arterial - Other
5027853	10/12/2021	Property damage only (none injured)	9:10 PM	Dark - lighted roadway	Single vehicle crash	Dry	Clear	MARCY ST / EDWARDS ST	Local
5027854	10/17/2021	Property damage only (none injured)	3:36 AM	Dark - lighted roadway	Front to Front	Wet	Cloudy	SAYLES ST	Major Collector
5027855	09/22/2021	Property damage only (none injured)	4:00 PM	Daylight	Angle	Wet	Cloudy/Rain	EAST MAIN ST	Principal Arterial - Other
5027856	10/18/2021	Property damage only (none injured)	9:08 AM	Daylight	Sideswipe, opposite direction	Dry	Clear	HAMILTON STREET	Major Collector
5027857	10/31/2021	Non-fatal injury	1:45 AM	Dark - lighted roadway	Single vehicle crash	Wet	Rain	EAST MAIN STREET Rte SR131 E	Principal Arterial - Other
5027858	10/08/2021	Property damage only (none injured)	11:09 PM	Daylight	Angle	Dry	Clear	ELM ST	Local
5027859	10/01/2021	Not Reported	3:00 AM	Dark - lighted roadway	Angle	Dry	Clear	MECHANIC ST	Principal Arterial - Other
5027860	10/02/2021	Property damage only (none injured)	2:41 AM	Dark - lighted roadway	Head-on	Dry	Clear	EAST MAIN ST	Principal Arterial - Other
5027861	09/26/2021	Unknown	10:34 AM	Unknown	Front to Rear	Dry	Clear	MAIN ST	Principal Arterial - Other
5027862	10/02/2021	Property damage only (none injured)	4:20 PM	Daylight	Rear-end	Dry	Cloudy/Clear	MAIN ST	Principal Arterial - Other
5027863	10/13/2021	Property damage only (none injured)	8:39 AM	Daylight	Unknown	Sand, mud, dirt, oil, gravel	Clear	MAIN STREET / HAMILTON STREET	Principal Arterial - Other
5027864	10/18/2021	Not Reported	9:38 AM	Daylight	Sideswipe, same direction	Dry	Clear	HAMILTON STREET	Major Collector
5027865	09/26/2021	Property damage only (none injured)	8:20 PM	Daylight	Rear-to-rear	Dry	Clear	NORTH ST	Local
5027866	10/05/2021	Not Reported	7:11 PM	Dark - lighted roadway	Angle	Dry	Cloudy	HAMILTON ST	Major Collector
5027867	09/20/2021	Property damage only (none injured)	9:34 PM	Dark - lighted roadway	Single vehicle crash	Dry	Clear	WORCESTER STREET Rte SR169 S	Principal Arterial - Other
5027960	10/17/2021	Property damage only (none injured)	8:00 PM	Dark - lighted roadway	Sideswipe, same direction	Dry	Cloudy	PLIMPTON ST	Local
5027961	10/05/2021	Property damage only (none injured)	3:55 PM	Daylight	Rear-end	Wet	Cloudy	MAIN ST	Principal Arterial - Other
5027962	10/17/2021	Non-fatal injury	1:05 PM	Daylight	Single vehicle crash	Dry	Clear	MAIN ST	Principal Arterial - Other

Crash Number	Crash Date	Crash Severity	Crash Time	Light Conditions	Manner of Collision	Road Surface Condition	Weather Conditions	Roadway	Federal Functional Classification
5027963	09/25/2021	Non-fatal injury	9:57 PM	Dark - roadway not lighted	Single vehicle crash	Dry	Clear	GUELPHWOOD ROAD	Local
5027964	09/18/2021	Property damage only (none injured)	12:46 PM	Daylight	Sideswipe, same direction	Dry	Clear	CENTRAL ST	Minor Arterial
5027965	10/25/2021	Property damage only (none injured)	7:00 AM	Dawn	Sideswipe, same direction	Wet	Rain	CHARLTON ST / VINTON ST	Local
5027966	09/30/2021	Property damage only (none injured)	10:55 AM	Daylight	Angle	Dry	Clear	SAYLES ST	Local
5027967	10/09/2021	Property damage only (none injured)	4:34 PM	Daylight	Angle	Dry	Cloudy/Clear	CROSS STREET	Local
5027968	09/28/2021	Not Reported	11:36 AM	Unknown	Sideswipe, same direction	Unknown	Unknown	HAMILTON ST	Major Collector
5091628	11/09/2021	Property damage only (none injured)	2:00 PM	Daylight	Unknown	Dry	Clear/Unknown	WARREN ST	Local
5091629	11/06/2021	Property damage only (none injured)	6:22 PM	Dark - lighted roadway	Rear-end	Dry	Clear	WORCESTER ST	Minor Arterial
5091630	12/09/2021	Property damage only (none injured)	8:07 AM	Daylight	Single vehicle crash	Snow	Cloudy/Blowing sand,	TILLYER AVE / RIVERVIEW PL	Local
5091631	12/19/2021	Property damage only (none injured)	2:44 PM	Daylight	Rear-to-rear	Dry	Clear	MAIN ST	Principal Arterial - Other
5091632	01/14/2022	Property damage only (none injured)	1:26 PM	Daylight	Front to Rear	Dry	Clear	CHARLTON STREET	Local
5091633	01/29/2022	Property damage only (none injured)	10:51 AM	Daylight	Single vehicle crash	Ice	Snow/Blowing sand, snow	WORCESTER ST	Principal Arterial - Other
5091634	01/05/2022	Property damage only (none injured)	8:51 AM	Daylight	Sideswipe, same direction	Ice	Rain/Sleet, hail (freezing	EASTFORD RD	Major Collector
5091635	11/13/2021	Property damage only (none injured)	1:29 PM	Daylight	Angle	Dry	Clear	ELM ST	Local
5091636	02/08/2022	Property damage only (none injured)	6:11 AM	Dusk	Single vehicle crash	Ice	Sleet, hail (freezing rain or	DUDLEY RIVER RD	Major Collector
5091637	02/04/2022	Property damage only (none injured)	5:06 PM	Daylight	Sideswipe, same direction	Dry	Clear	HAMILTON ST	Major Collector
5091638	01/27/2022	Non-fatal injury	4:41 PM	Daylight	Rear-end	Dry	Clear/Other	MAIN ST	Principal Arterial - Other
5091639	11/22/2021	Property damage only (none injured)	4:10 PM	Daylight	Rear-end	Dry	Clear	SOUTH ST / BREAKNECK RD	Minor Arterial
5091641	02/13/2022	Non-fatal injury	11:34 AM	Daylight	Single vehicle crash	Dry	Cloudy	DUDLEY RIVER ROAD	Major Collector
5091642	12/03/2021	Property damage only (none injured)	1:59 PM	Daylight	Angle	Dry	Clear	HOOK STREET	Local
5091643	01/04/2022	Property damage only (none injured)	4:53 PM	Dark - lighted roadway	Angle	Dry	Clear	MAIN STREET	Principal Arterial - Other
5091644	01/05/2022	Property damage only (none injured)	9:26 AM	Daylight	Angle	Ice	Sleet, hail (freezing rain or	DUDLEY RIVER ROAD	Major Collector
5091645	02/06/2022	Property damage only (none injured)	1:11 PM	Daylight	Single vehicle crash	Ice	Clear	EAST MAIN ST	Principal Arterial - Other
5091646	02/05/2022	Property damage only (none injured)	1:20 PM	Daylight	Rear-end	Dry	Clear	EAST MAIN STREET Rte SR131 E / SANDERSDALE ROAD Rte	Principal Arterial - Other
5091647	02/12/2022	Property damage only (none injured)	11:35 AM	Daylight	Angle	Dry	Clear	HAMILTON ST	Major Collector
5091648	12/24/2021	Non-fatal injury	9:09 PM	Dark - roadway not lighted	Single vehicle crash	Wet	Clear	TORREY RD	Local
5091649	11/17/2021	Non-fatal injury	12:01 PM	Daylight	Front to Rear	Dry	Cloudy	EAST MAIN ST / MORRIS ST	Principal Arterial - Other
5091650	01/07/2022	Property damage only (none injured)	10:06 AM	Daylight	Single vehicle crash	Ice	Snow/Blowing sand, snow	NORTH WOODSTOCK RD	Minor Arterial
5091651	12/20/2021	Property damage only (none injured)	7:42 PM	Daylight	Front to Front	Dry	Clear	EAST MAIN STREET Rte SR131 E	Principal Arterial - Other
5091652	11/20/2021	Non-fatal injury	9:15 AM	Daylight	Angle	Dry	Clear	ELM ST	Minor Arterial
5091653	01/16/2022	Non-fatal injury	8:03 AM	Daylight	Single vehicle crash	Dry	Clear	MAIN ST	Principal Arterial - Other
5091654	01/04/2022	Property damage only (none injured)	2:28 PM	Daylight	Head-on	Dry	Clear	WORCESTER ST	Principal Arterial - Other
5091655	12/20/2021	Property damage only (none injured)	4:15 AM	Dawn	Angle	Dry	Clear	WILLIAMS ST	Local
5091656	02/02/2022	Not Reported	10:42 AM	Dark - lighted roadway	Unknown	Dry	Cloudy	HAMILTON ST	Major Collector
5091657	11/21/2021	Property damage only (none injured)	11:00 PM	Dark - unknown roadway lighting	Single vehicle crash	Wet	Rain/Other	MECHANIC ST	Principal Arterial - Other
5091658	01/26/2022	Property damage only (none injured)	1:01 PM	Daylight	Angle	Dry	Clear	MAIN ST / EVERETT ST	Principal Arterial - Other
5091659	12/21/2021	Non-fatal injury	12:11 PM	Daylight	Sideswipe, same direction	Dry	Clear	MAIN ST / FOSTER ST	Principal Arterial - Other
5091680	12/30/2021	Non-fatal injury	4:34 PM	Dark - lighted roadway	Rear-end	Dry	Cloudy/Other	WORCESTER ST	Principal Arterial - Other
5091681	12/30/2021	Non-fatal injury	8:40 PM	Dark - lighted roadway	Single vehicle crash	Dry	Cloudy/Other	LEBANON HILL RD	Local
5091682	01/05/2022	Property damage only (none injured)	8:39 AM	Daylight	Rear-end	Ice	Rain/Sleet, hail (freezing	EAST MAIN ST	Principal Arterial - Other
5091683	12/17/2021	Property damage only (none injured)	6:05 PM	Dark - lighted roadway	Rear-end	Dry	Cloudy	EAST MAIN ST / SANDERSDALE RD	Principal Arterial - Other
5091684	12/19/2021	Property damage only (none injured)	10:02 PM	Dark - lighted roadway	Single vehicle crash	Dry	Clear	HAMILTON ST / HOOK ST	Major Collector
5091685	01/07/2022	Property damage only (none injured)	10:31 AM	Daylight	Single vehicle crash	Snow	Snow	MEADOWBROOK RD	Local
5091686	01/17/2022	Property damage only (none injured)	8:42 AM	Daylight	Single vehicle crash	Ice	Snow	NORTH WOODSTOCK RD	Minor Arterial
5091687	01/03/2022	Property damage only (none injured)	9:06 AM	Dark - unknown roadway lighting	Single vehicle crash	Dry	Clear	LEBANON HILL RD	Local
5091688	11/13/2021	Property damage only (none injured)	9:25 PM	Dark - lighted roadway	Front to Rear	Dry	Clear	PAIGE HILL RD / CENTRAL ST	Major Collector
5091689	12/06/2021	Non-fatal injury	5:45 PM	Dark - lighted roadway	Front to Front	Dry	Clear	CENTRAL ST	Minor Arterial
5091690	01/13/2022	Property damage only (none injured)	2:37 PM	Daylight	Rear-end	Dry	Clear	CHESTNUT ST / OVERLAND ST	Local
5091691	11/11/2021	Not Reported	7:32 PM	Dark - lighted roadway	Sideswipe, same direction	Dry	Clear	CHAPIN CT	Local
5091692	12/20/2021	Property damage only (none injured)	11:55 AM	Daylight	Rear-end	Dry	Clear	WORCESTER ST / MECHANIC ST	Principal Arterial - Other
5091693	01/20/2022	Not Reported	8:18 PM	Dark - lighted roadway	Sideswipe, same direction	Dry	Cloudy	ELM ST	Minor Arterial
5091694	11/08/2021	Property damage only (none injured)	3:08 PM	Daylight	Rear-end	Dry	Clear	MARCY ST	Local
5091695	11/24/2021	Property damage only (none injured)	2:40 PM	Daylight	Front to Rear	Dry	Clear	MAIN ST	Principal Arterial - Other
5091696	01/01/2022	Property damage only (none injured)	12:50 PM	Daylight	Angle	Wet	Fog, smog, smoke	LENS ST / CRYSTAL ST	Local
5091697	01/14/2022	Property damage only (none injured)	2:45 AM	Dark - lighted roadway	Sideswipe, same direction	Dry	Clear	HAMILTON ST	Major Collector
5091698	02/08/2022	Property damage only (none injured)	10:45 AM	Dawn	Angle	Ice	Rain	MARCY ST	Local
5091699	12/19/2021	Property damage only (none injured)	2:02 AM	Dark - lighted roadway	Single vehicle crash	Wet	Rain/Cloudy	CHARLTON STREET / CENTRAL STREET / WORCESTER ST	Local
5091700	01/05/2022	Property damage only (none injured)	8:22 AM	Daylight	Angle	Ice	Sleet, hail (freezing rain or	MAIN ST Rte 131	Principal Arterial - Other
5091701	11/08/2021	Property damage only (none injured)	8:07 AM	Daylight	Angle	Dry	Clear	FOX RUN	Local
5091702	01/16/2022	Property damage only (none injured)	2:59 PM	Daylight	Front to Front	Dry	Clear	HIGH ST / GLOVER ST	Local
5091703	02/04/2022	Property damage only (none injured)	8:26 PM	Dark - lighted roadway	Angle	Ice	Sleet, hail (freezing rain or	MARCY ST / DUPAUL ST	Local
5091704	12/27/2021	Property damage only (none injured)	12:16 PM	Daylight	Single vehicle crash	Dry	Clear	ASHLAND AVE	Principal Arterial - Other
5091705	02/08/2022	Not Reported	9:06 AM	Dark - lighted roadway	Front to Rear	Dry	Clear	MARIA AVE	Local
5091706	11/20/2021	Property damage only (none injured)	10:14 AM	Daylight	Front to Front	Dry	Clear/Other	MAIN ST / MARCY ST	Principal Arterial - Other
5091707	12/01/2021	Property damage only (none injured)	4:58 AM	Dark - lighted roadway	Single vehicle crash	Dry	Cloudy	DUDLEY RIVER RD	Major Collector
5091708	11/21/2021	Not Reported	1:44 AM	Dark - lighted roadway	Angle	Dry	Clear	ELM ST	Minor Arterial
5091709	11/25/2021	Non-fatal injury	1:51 PM	Daylight	Front to Front	Dry	Clear	RIVER ST	Local
5091710	01/05/2022	Property damage only (none injured)	5:18 PM	Dark - lighted roadway	Angle	Wet	Rain/Cloudy	MAIN ST / MECHANIC ST / EAST MAIN ST	Principal Arterial - Other
5091711	01/26/2022	Property damage only (none injured)	2:51 PM	Daylight	Sideswipe, same direction	Dry	Clear	MAIN ST	Principal Arterial - Other
5091712	11/12/2021	Property damage only (none injured)	7:15 PM	Dark - lighted roadway	Angle	Dry	Clear	CENTRAL ST / FOSTER ST	Minor Arterial
5091713	01/08/2022	Property damage only (none injured)	9:10 AM	Daylight	Single vehicle crash	Dry	Cloudy/Other	MAIN STREET	Principal Arterial - Other
5091714	01/05/2022	Non-fatal injury	9:18 AM	Daylight	Single vehicle crash	Ice	Sleet, hail (freezing rain or	NORTH WOODSTOCK RD	Minor Arterial
5091760	01/10/2022	Property damage only (none injured)	3:34 PM	Daylight	Sideswipe, same direction	Dry	Clear	HAMILTON STREET	Major Collector

Crash Number	Crash Date	Crash Severity	Crash Time	Light Conditions	Manner of Collision	Road Surface Condition	Weather Conditions	Roadway	Federal Functional Classification
5091761	01/02/2022	Non-fatal injury	11:40 PM	Dark - lighted roadway	Front to Front	Dry	Clear/Cloudy	NORTH ST / MECHANIC ST / OPTICAL DR	
5091762	01/05/2022	Property damage only (none injured)	8:32 AM	Daylight	Sideswipe, same direction	Ice	Sleet, hail (freezing rain or	ELM ST	Minor Arterial
5091763	12/18/2021	Property damage only (none injured)	12:49 PM	Daylight	Single vehicle crash	Dry	Cloudy/Sleet, hail	ASHLAND AVE	Principal Arterial - Other
5091764	11/21/2021	Property damage only (none injured)	11:48 AM	Daylight	Rear-to-rear	Dry	Cloudy/Other	CHARLTON ST / THOMAS ST	Local
5091765	11/27/2021	Property damage only (none injured)	7:11 PM	Dark - lighted roadway	Rear-end	Dry	Clear	WORCESTER ST	Principal Arterial - Other
5091766	01/11/2022	Property damage only (none injured)	8:45 AM	Daylight	Front to Rear	Dry	Clear	MAIN ST	Principal Arterial - Other
5091767	01/30/2022	Property damage only (none injured)	5:52 PM	Dark - lighted roadway	Single vehicle crash	Wet	Cloudy	WORCESTER ST	Principal Arterial - Other
5091768	12/12/2021	Property damage only (none injured)	5:25 PM	Dark - lighted roadway	Front to Rear	Dry	Clear	MAIN STREET / HAMILTON STREET	Principal Arterial - Other
5091769	11/20/2021	Property damage only (none injured)	7:16 PM	Dark - lighted roadway	Sideswipe, same direction	Dry	Clear	ELM ST	Minor Arterial
5091770	12/15/2021	Property damage only (none injured)	1:44 PM	Daylight	Rear-end	Dry	Cloudy/Other	WORCESTER ST	Minor Arterial
5091771	11/13/2021	Property damage only (none injured)	2:30 AM	Dark - lighted roadway	Single vehicle crash	Wet	Fog, smog, smoke	EAST MAIN ST	Principal Arterial - Other
5091772	11/08/2021	Property damage only (none injured)	1:40 PM	Daylight	Angle	Dry	Clear	EAST MAIN ST	Principal Arterial - Other
5091773	12/14/2021	Property damage only (none injured)	11:59 AM	Daylight	Sideswipe, same direction	Dry	Clear	SAYLES ST	Major Collector
5091774	11/18/2021	Property damage only (none injured)	11:56 AM	Daylight	Angle	Dry	Clear	HAMILTON ST	Major Collector
5091775	01/05/2022	Property damage only (none injured)	8:53 AM	Daylight	Single vehicle crash	Ice	Sleet, hail (freezing rain or	ASHLAND AVENUE	Local
5091776	12/22/2021	Property damage only (none injured)	3:45 PM	Daylight	Single vehicle crash	Dry	Clear	MAIN ST	Principal Arterial - Other
5091777	12/25/2021	Non-fatal injury	7:40 AM	Dawn	Head-on	Ice	Sleet, hail (freezing rain or	DUDLEY RIVER RD	Major Collector
5091778	02/01/2022	Property damage only (none injured)	10:14 AM	Daylight	Sideswipe, same direction	Snow	Cloudy	THOMAS ST / CHARLTON ST	Local
5091779	12/18/2021	Non-fatal injury	9:23 PM	Dark - lighted roadway	Angle	Wet	Rain	MECHANIC ST / NORTH ST	Principal Arterial - Other
5091780	02/01/2022	Property damage only (none injured)	7:40 AM	Daylight	Rear to Side	Dry	Clear	HAMILTON ST	Major Collector
5091781	11/20/2021	Property damage only (none injured)	5:19 PM	Dark - lighted roadway	Front to Front	Dry	Clear	MAIN ST	Principal Arterial - Other
5091782	11/19/2021	Non-fatal injury	11:22 AM	Daylight	Rear-end	Dry	Clear/Other	HAMILTON ST	Major Collector
5091783	02/11/2022	Property damage only (none injured)	7:30 PM	Dark - lighted roadway	Angle	Dry	Clear	VILLAGE DR	Local
5091784	01/02/2022	Not Reported	12:29 PM	Unknown	Sideswipe, same direction	Unknown	Unknown	DRESSER ST	Major Collector
5091785	12/23/2021	Property damage only (none injured)	10:16 AM	Daylight	Sideswipe, same direction	Dry	Clear	GODDARD STREET	Local
5091786	01/23/2022	Property damage only (none injured)	7:14 PM	Dusk	Front to Front	Dry	Clear	SANDERSDALE ROAD Rte SR131 W	Local
5091787	01/31/2022	Property damage only (none injured)	7:43 AM	Unknown	Unknown	Snow	Snow	OAKES AVE	Local
5091788	01/01/2022	Non-fatal injury	10:09 AM	Daylight	Rear to Side	Dry	Cloudy/Other	HAMILTON ST	Major Collector
5091789	12/22/2021	Property damage only (none injured)	12:56 PM	Daylight	Unknown	Dry	Clear	CRANE STREET	Local
5091790	11/09/2021	Property damage only (none injured)	12:46 PM	Daylight	Front to Rear	Dry	Clear	SOUTH STREET / WEST STREET	Minor Arterial
5091791	02/02/2022	Property damage only (none injured)	2:03 PM	Daylight	Sideswipe, same direction	Dry	Clear	ELM ST	Minor Arterial
5091792	12/10/2021	Non-fatal injury	12:51 AM	Dark - lighted roadway	Single vehicle crash	Dry	Clear	MAIN ST	Principal Arterial - Other
5091793	11/12/2021	Property damage only (none injured)	5:28 PM	Dark - lighted roadway	Angle	Wet	Cloudy	EAST MAIN ST	Principal Arterial - Other
5091794	12/07/2021	Not Reported	11:02 AM	Dark - lighted roadway	Sideswipe, same direction	Dry	Clear/Other	CENTRAL ST	Minor Arterial
5091795	02/08/2022	Property damage only (none injured)	3:35 PM	Daylight	Front to Front	Dry	Cloudy	ELM ST	Minor Arterial
5091796	12/08/2021	Property damage only (none injured)	8:11 AM	Daylight	Sideswipe, opposite direction	Dry	Cloudy	WEST ST / SCHOOL ST	Minor Arterial
5091797	02/11/2022	Property damage only (none injured)	11:12 PM	Dark - lighted roadway	Single vehicle crash	Wet	Clear	CLIFF STREET	Local
5091798	02/02/2022	Property damage only (none injured)	5:49 PM	Dark - lighted roadway	Rear to Side	Wet	Cloudy/Other	HAMILTON ST / MARCY ST	Major Collector
5091799	12/15/2021	Property damage only (none injured)	8:04 AM	Daylight	Single vehicle crash	Dry	Cloudy/Other	DRESSER HILL RD	Major Collector
5091800	11/11/2021	Property damage only (none injured)	3:33 PM	Daylight	Sideswipe, same direction	Dry	Clear	EAST MAIN STREET Rte SR131 E	Principal Arterial - Other
5091801	02/08/2022	Property damage only (none injured)	3:02 PM	Daylight	Angle	Dry	Clear	MAIN ST / MECHANIC ST / EAST MAIN ST	Principal Arterial - Other
5091802	12/09/2021	Property damage only (none injured)	12:14 PM	Daylight	Rear-to-rear	Dry	Clear	SAYLES ST	Local
5091803	01/04/2022	Property damage only (none injured)	12:12 PM	Daylight	Sideswipe, same direction	Dry	Clear	HAMILTON ST	Major Collector
5091905	02/09/2022	Property damage only (none injured)	2:58 PM	Daylight	Front to Rear	Dry	Clear	DRESSER STREET	Major Collector
5091928	12/11/2021	Property damage only (none injured)	12:42 AM	Dark - lighted roadway	Single vehicle crash	Dry	Clear	HAMILTON STREET / HOOK STREET	Major Collector
5092198	02/15/2022	Property damage only (none injured)	5:03 PM	Daylight	Angle	Dry	Clear	EAST MAIN ST / CASE ST	Principal Arterial - Other
5092199	02/19/2022	Property damage only (none injured)	10:52 PM	Dark - lighted roadway	Single vehicle crash	Dry	Clear	COLE FOREST RD	Local
5092326	02/19/2022	Property damage only (none injured)	3:53 PM	Daylight	Angle	Dry	Cloudy	CHARLTON ST / WORCESTER ST	Local
5092327	02/19/2022	Non-fatal injury	6:40 AM	Dawn	Single vehicle crash	Dry	Clear	MORRIS ST	Local
5092328	02/20/2022	Property damage only (none injured)	6:39 PM	Dark - lighted roadway	Sideswipe, same direction	Dry	Clear	CHARLTON ST	Local
5100232	03/11/2022	Property damage only (none injured)	7:56 PM	Dark - lighted roadway	Angle	Dry	Clear	SAYLES ST	Major Collector
5100233	04/07/2022	Property damage only (none injured)	5:23 PM	Daylight	Rear-end	Dry	Clear	SOUTHBRIDGE ROTARY Rte SR131 W / EAST MAIN STREET Rte	Principal Arterial - Other
5100234	03/05/2022	Property damage only (none injured)	8:02 PM	Dark - roadway not lighted	Single vehicle crash	Ice	Cloudy/Blowing sand,	GUELPHWOOD ROAD	Local
5100235	03/18/2022	Non-fatal injury	8:07 PM	Dark - roadway not lighted	Single vehicle crash	Dry	Clear	CHESTNUT ST	Local
5100236	03/30/2022	Property damage only (none injured)	4:54 AM	Dark - lighted roadway	Sideswipe, same direction	Dry	Clear	HIGH STREET	Local
5100237	04/01/2022	Property damage only (none injured)	1:43 PM	Daylight	Single vehicle crash	Dry	Clear	LEBANON HILL RD	Local
5100238	04/06/2022	Property damage only (none injured)	5:09 PM	Daylight	Angle	Dry	Clear	SOUTH ST	Minor Arterial
5100239	03/24/2022	Property damage only (none injured)	4:37 PM	Dusk	Angle	Dry	Clear	MAIN ST	Principal Arterial - Other
5100240	03/15/2022	Property damage only (none injured)	12:31 PM	Daylight	Rear to Side	Dry	Clear	CURTIS STREET	Local
5100241	04/21/2022	Property damage only (none injured)	10:32 AM	Daylight	Rear-to-rear	Dry	Clear	MAIN ST	Principal Arterial - Other
5100242	03/11/2022	Property damage only (none injured)	4:26 PM	Daylight	Angle	Dry	Clear	WORCESTER STREET Rte SR169 N / SNOW STREET	Minor Arterial
5100243	03/04/2022	Non-fatal injury	10:33 PM	Dark - unknown roadway lighting	Single vehicle crash	Dry	Cloudy/Other	MAIN ST	Principal Arterial - Other
5100244	03/02/2022	Property damage only (none injured)	2:58 PM	Daylight	Sideswipe, same direction	Dry	Clear	HAMILTON ST / MARCY ST	Major Collector
5100245	03/01/2022	Non-fatal injury	6:18 AM	Daylight	Single vehicle crash	Ice	Sleet, hail (freezing rain or	EAST MAIN STREET Rte SR131 E	Principal Arterial - Other
5100246	04/20/2022	Property damage only (none injured)	10:26 PM	Dark - lighted roadway	Sideswipe, same direction	Dry	Clear	MILL STREET / HAMILTON STREET / HIGH STREET	Local
5100247	03/03/2022	Non-fatal injury	3:05 PM	Daylight	Single vehicle crash	Dry	Clear/Other	EAST MAIN STREET	Principal Arterial - Other
5100248	04/28/2022	Property damage only (none injured)	3:19 PM	Daylight	Front to Rear	Dry	Clear	MAIN ST	Principal Arterial - Other
5100249	02/25/2022	Unknown	2:23 PM	Dark - unknown roadway lighting	Unknown	Snow	Snow	MILL ST	Local
5100250	03/30/2022	Property damage only (none injured)	4:41 PM	Daylight	Sideswipe, same direction	Dry	Clear	MECHANIC STREET Rte SR169 N	Principal Arterial - Other
5100251	04/18/2022	Non-fatal injury	7:27 PM	Dusk	Head-on	Dry	Clear/Other	ASHLAND AVENUE Rte SR131 E	Principal Arterial - Other
5100252	03/13/2022	Property damage only (none injured)	9:46 AM	Daylight	Sideswipe, opposite direction	Ice	Clear	EAST MAIN STREET Rte SR131 E	Principal Arterial - Other
5100253	04/19/2022	Property damage only (none injured)	10:22 AM	Daylight	Angle	Dry	Rain	WORCESTER ST	Minor Arterial
5100254	02/28/2022	Property damage only (none injured)	5:08 PM	Daylight	Front to Front	Dry	Clear	EAST MAIN ST	Principal Arterial - Other

Crash Number	Crash Date	Crash Severity	Crash Time	Light Conditions	Manner of Collision	Road Surface Condition	Weather Conditions	Roadway	Federal Functional Classification
5100255	03/21/2022	Property damage only (none injured)	10:52 AM	Daylight	Sideswipe, opposite direction	Dry	Clear	SOUTH ST	Minor Arterial
5100256	02/28/2022	Property damage only (none injured)	10:26 AM	Daylight	Sideswipe, same direction	Dry	Clear	CHARLTON ST	Local
5100257	03/09/2022	Property damage only (none injured)	6:12 PM	Daylight	Front to Rear	Dry	Clear	WORCESTER STREET Rte SR169 N	Principal Arterial - Other
5100258	03/10/2022	Property damage only (none injured)	3:23 PM	Daylight	Rear to Side	Dry	Clear/Other	VILLAGE DR	Local
5100259	04/12/2022	Non-fatal injury	7:55 PM	Dusk	Rear-end	Dry	Clear	MECHANIC ST	Principal Arterial - Other
5100287	04/02/2022	Property damage only (none injured)	10:30 PM	Dark - lighted roadway	Sideswipe, same direction	Dry	Clear	EVERETT ST	Local
5100288	03/18/2022	Non-fatal injury	4:58 PM	Daylight	Single vehicle crash	Dry	Clear	GUELPHWOOD ROAD	Local
5100289	03/03/2022	Non-fatal injury	2:20 PM	Daylight	Single vehicle crash	Dry	Clear	TORREY ROAD	Local
5100290	02/25/2022	Property damage only (none injured)	10:47 AM	Daylight	Single vehicle crash	Snow	Snow/Sleet, hail (freezing)	LITCHFIELD AVE	Local
5100291	04/04/2022	Property damage only (none injured)	4:35 PM	Daylight	Front to Rear	Dry	Clear	EAST MAIN ST	Principal Arterial - Other
5100292	04/12/2022	Property damage only (none injured)	2:17 PM	Daylight	Rear to Side	Dry	Clear	WORCESTER ST	Minor Arterial
5100293	04/14/2022	Property damage only (none injured)	2:09 PM	Daylight	Sideswipe, opposite direction	Dry	Clear	NORTH ST	Local
5100294	04/01/2022	Property damage only (none injured)	10:26 AM	Daylight	Front to Rear	Dry	Clear	ELM STREET / MAIN STREET Rte SR131 W	Minor Arterial
5100295	04/09/2022	Property damage only (none injured)	5:41 PM	Daylight	Sideswipe, same direction	Dry	Clear	DRESSER ST	Major Collector
5100360	03/02/2022	Unknown	8:02 AM	Dark - lighted roadway	Unknown	Dry	Clear	PINE ST	Local
5100361	04/20/2022	Property damage only (none injured)	11:34 AM	Daylight	Angle	Dry	Clear	MAIN ST	Principal Arterial - Other
5100362	03/16/2022	Property damage only (none injured)	4:04 PM	Daylight	Rear-end	Dry	Clear	CENTRAL STREET	Minor Arterial
5100363	03/09/2022	Property damage only (none injured)	10:03 AM	Daylight	Rear-to-rear	Dry	Clear	CENTRAL ST	Minor Arterial
5100365	04/12/2022	Unknown	1:32 AM	Dark - lighted roadway	Single vehicle crash	Dry	Cloudy	DUDLEY RIVER ROAD	Major Collector
5100366	03/20/2022	Property damage only (none injured)	2:13 PM	Daylight	Sideswipe, same direction	Dry	Clear	HAMILTON ST	Major Collector
5100367	03/28/2022	Property damage only (none injured)	10:14 AM	Daylight	Angle	Dry	Clear	MAIN ST	Principal Arterial - Other
5100368	02/25/2022	Property damage only (none injured)	2:25 PM	Daylight	Rear-end	Snow	Snow	EAST MAIN ST	Principal Arterial - Other
5100369	04/24/2022	Unknown	11:20 AM	Daylight	Front to Front	Wet	Cloudy/Clear	VILLAGE DR	Local
5100370	02/28/2022	Property damage only (none injured)	10:14 AM	Daylight	Rear-end	Dry	Clear	WORCESTER ST	Principal Arterial - Other
5100371	03/30/2022	Property damage only (none injured)	2:45 PM	Daylight	Rear to Side	Dry	Clear	CHARLTON ST	Local
5100372	03/26/2022	Property damage only (none injured)	11:14 AM	Daylight	Sideswipe, opposite direction	Dry	Clear	HAMILTON STREET	Major Collector
5100373	03/03/2022	Property damage only (none injured)	5:22 PM	Dusk	Single vehicle crash	Dry	Clear	EAST MAIN ST	Principal Arterial - Other
5100374	02/28/2022	Property damage only (none injured)	7:31 PM	Dark - lighted roadway	Single vehicle crash	Dry	Clear	ASHLAND AVE	Principal Arterial - Other
5100375	03/12/2022	Property damage only (none injured)	6:47 PM	Dark - lighted roadway	Sideswipe, same direction	Snow	Snow	PLEASANT ST	Major Collector
5100376	04/21/2022	Unknown	11:04 AM	Dusk	Front to Rear	Dry	Clear	MAPLE ST	Local
5100377	04/05/2022	Property damage only (none injured)	7:32 AM	Daylight	Rear-end	Dry	Clear	MAIN ST	Principal Arterial - Other
5100378	04/21/2022	Property damage only (none injured)	11:51 AM	Daylight	Rear to Side	Dry	Clear	BREAKNECK RD	Local
5100379	04/28/2022	Property damage only (none injured)	5:09 PM	Dark - lighted roadway	Angle	Dry	Clear	CHESTNUT ST	Local
5100380	03/04/2022	Property damage only (none injured)	2:48 PM	Daylight	Sideswipe, opposite direction	Dry	Clear/Other	CENTRAL ST	Minor Arterial
5100381	03/11/2022	Property damage only (none injured)	2:39 PM	Daylight	Rear-end	Dry	Clear	WORCESTER STREET	Principal Arterial - Other
5100382	04/30/2022	Property damage only (none injured)	11:25 AM	Daylight	Sideswipe, same direction	Dry	Clear	HAMILTON ST	Major Collector
5100383	04/07/2022	Non-fatal injury	1:11 AM	Dark - lighted roadway	Rear-end	Dry	Cloudy	WORCESTER ST	Principal Arterial - Other
5100629	03/03/2022	Property damage only (none injured)	10:33 PM	Dark - lighted roadway	Front to Front	Dry	Clear/Cloudy	EASTFORD ROAD	Minor Arterial
5100638	03/02/2022	Property damage only (none injured)	6:05 PM	Dusk	Sideswipe, same direction	Dry	Clear/Cloudy	MARCY STREET	Local
5100645	04/20/2022	Non-fatal injury	3:38 PM	Daylight	Head-on	Dry	Clear	MAIN STREET / CRYSTAL STREET	Principal Arterial - Other
5105836	05/05/2022	Property damage only (none injured)	2:09 PM	Daylight	Front to Rear	Dry	Clear	WORCESTER ST / MECHANIC ST	Principal Arterial - Other
5105837	05/13/2022	Property damage only (none injured)	8:35 PM	Dark - lighted roadway	Angle	Dry	Clear	CENTRAL ST	Minor Arterial
5105838	05/17/2022	Non-fatal injury	8:05 PM	Dusk	Angle	Dry	Clear	DENNISON DR / SOUTH ST	Local
5105839	05/14/2022	Non-fatal injury	3:48 AM	Dark - lighted roadway	Single vehicle crash	Dry	Clear/Cloudy	WORCESTER STREET Rte SR169 N	Principal Arterial - Other
5105840	05/16/2022	Property damage only (none injured)	7:47 PM	Dusk	Single vehicle crash	Wet	Rain	SAWYERS PATH	Local
5105841	05/08/2022	Property damage only (none injured)	7:40 AM	Daylight	Front to Front	Dry	Clear	ELM STREET / MAIN STREET	Minor Arterial
5105842	05/11/2022	Property damage only (none injured)	3:09 PM	Daylight	Rear-end	Dry	Cloudy	MAIN ST / PROULX AVE	Principal Arterial - Other
5105843	05/17/2022	Non-fatal injury	3:37 PM	Daylight	Single vehicle crash	Dry	Clear	MAIN ST	Principal Arterial - Other
5105844	05/10/2022	Property damage only (none injured)	2:37 PM	Daylight	Front to Front	Dry	Clear	WOODYCREST AVE / COLE AVE	Local
5105845	05/14/2022	Non-fatal injury	7:46 AM	Daylight	Angle	Dry	Clear	CHARLTON ST / MECHANIC ST	Local
5106017	05/07/2022	Property damage only (none injured)	10:27 AM	Daylight	Sideswipe, same direction	Dry	Clear	EVERETT STREET	Local
5106310	02/12/2021	Unknown	12:30 PM	Daylight	Sideswipe, same direction	Dry	Clear	MARCY ST	Local
5106311	01/10/2021	Property damage only (none injured)	2:34 PM	Daylight	Single vehicle crash	Dry	Clear	GUELPHWOOD ROAD	Local
5106312	01/13/2021	Not Reported	4:03 PM	Daylight	Unknown	Dry	Clear	ELM ST / MAIN ST	Minor Arterial
5106313	02/07/2021	Property damage only (none injured)	2:47 PM	Daylight	Sideswipe, opposite direction	Snow	Blowing sand, snow	MAIN STREET Rte SR131 W	Principal Arterial - Other
5106314	01/31/2021	Property damage only (none injured)	12:36 PM	Daylight	Sideswipe, opposite direction	Dry	Clear	MAIN ST	Principal Arterial - Other
5106315	02/10/2021	Property damage only (none injured)	8:48 PM	Dark - lighted roadway	Single vehicle crash	Dry	Clear	MARCY ST	Local
5106316	01/14/2021	Non-fatal injury	7:40 AM	Daylight	Rear-end	Dry	Clear	WORCESTER STREET	Minor Arterial
5106317	01/31/2021	Property damage only (none injured)	7:09 PM	Dusk	Rear-to-rear	Dry	Clear	CANAL ST	Local
5106398	01/31/2021	Property damage only (none injured)	10:24 AM	Daylight	Angle	Dry	Clear	MAIN ST	Principal Arterial - Other
5106399	02/23/2021	Property damage only (none injured)	8:07 PM	Dark - lighted roadway	Sideswipe, same direction	Dry	Clear	OAKES AVE	Local
5106400	01/27/2021	Property damage only (none injured)	5:58 AM	Dawn	Single vehicle crash	Snow	Snow/Cloudy	EAST MAIN ST	Principal Arterial - Other
5106401	01/04/2021	Property damage only (none injured)	7:13 AM	Dawn	Single vehicle crash	Slush	Snow	LEBANON HILL ROAD	Local
5106402	01/26/2021	Property damage only (none injured)	7:06 PM	Dark - lighted roadway	Angle	Snow	Snow/Rain	WORCESTER ST	Principal Arterial - Other
5106403	01/25/2021	Property damage only (none injured)	7:57 AM	Daylight	Sideswipe, opposite direction	Dry	Clear	DRESSER ST	Major Collector
5106404	02/16/2021	Property damage only (none injured)	7:07 PM	Dark - lighted roadway	Angle	Ice	Clear	MARCY ST	Local
5106405	04/27/2021	Property damage only (none injured)	1:26 PM	Daylight	Sideswipe, same direction	Dry	Clear	WEST ST	Minor Arterial
5106406	01/17/2021	Unknown	12:59 AM	Dark - lighted roadway	Rear to Side	Dry	Clear	GODDARD ST	Local
5106407	02/10/2021	Property damage only (none injured)	1:19 PM	Daylight	Rear-end	Dry	Clear	MAIN ST	Principal Arterial - Other
5106408	02/22/2021	Property damage only (none injured)	6:03 PM	Dark - lighted roadway	Single vehicle crash	Ice	Sleet, hail (freezing rain or	EASTFORD RD	Major Collector
5106409	04/06/2021	Property damage only (none injured)	4:24 PM	Daylight	Rear to Side	Dry	Clear	THOMAS ST	Local
5106410	01/04/2021	Non-fatal injury	8:39 PM	Dark - unknown roadway lighting	Single vehicle crash	Dry	Clear	CHARLTON ST	Local
5106411	02/09/2021	Property damage only (none injured)	11:58 AM	Daylight	Angle	Snow	Snow	MAIN STREET Rte SR131 W / GODDARD STREET	Principal Arterial - Other

Crash Number	Crash Date	Crash Severity	Crash Time	Light Conditions	Manner of Collision	Road Surface Condition	Weather Conditions	Roadway	Federal Functional Classification
5106412	02/19/2021	Property damage only (none injured)	6:26 PM	Dark - lighted roadway	Sideswipe, same direction	Snow	Snow	MAIN STREET	Principal Arterial - Other
5106413	02/11/2021	Property damage only (none injured)	2:09 PM	Daylight	Sideswipe, same direction	Dry	Clear	BENEFIT ST / DEAN ST	Local
5106414	01/24/2021	Property damage only (none injured)	7:29 PM	Daylight	Rear-end	Dry	Clear	MAIN ST / MARCY ST	Principal Arterial - Other
5106415	02/06/2021	Property damage only (none injured)	9:47 AM	Daylight	Sideswipe, same direction	Dry	Cloudy	WORCESTER ST	Minor Arterial
5106416	02/02/2021	Property damage only (none injured)	10:34 PM	Dark - unknown roadway lighting	Single vehicle crash	Ice	Clear	PLEASANT ST	Local
5106417	01/20/2021	Non-fatal injury	6:08 PM	Dark - roadway not lighted	Sideswipe, opposite direction	Dry	Clear	MAIN ST	Principal Arterial - Other
5106418	02/22/2021	Non-fatal injury	7:51 AM	Daylight	Head-on	Wet	Cloudy	WORCESTER ST	Principal Arterial - Other
5106419	02/09/2021	Not Reported	2:30 PM	Unknown	Unknown	Dry	Cloudy	OAKES AVENUE	Local
5106420	02/24/2021	Non-fatal injury	3:14 PM	Daylight	Rear-end	Wet	Clear	MAIN ST	Principal Arterial - Other
5106421	02/06/2021	Non-fatal injury	11:07 AM	Daylight	Rear-end	Dry	Clear	MAIN ST	Principal Arterial - Other
5106422	04/05/2021	Property damage only (none injured)	1:37 PM	Daylight	Sideswipe, opposite direction	Dry	Clear	HAMILTON ST	Major Collector
5106423	02/24/2021	Property damage only (none injured)	10:59 AM	Daylight	Angle	Dry	Clear	SOUTH ST / SAYLES ST	Minor Arterial
5106424	01/28/2021	Unknown	6:04 PM	Dusk	Rear-end	Dry	Clear	PLEASANT ST	Major Collector
5106425	01/06/2021	Property damage only (none injured)	12:33 PM	Daylight	Sideswipe, same direction	Dry	Clear	WORCESTER ST	Minor Arterial
5106426	02/17/2021	Property damage only (none injured)	4:15 PM	Daylight	Front to Rear	Dry	Clear	FAIRLAWN AVE	Local
5106427	01/29/2021	Property damage only (none injured)	3:39 PM	Daylight	Angle	Dry	Clear	MAIN ST	Principal Arterial - Other
5106428	02/01/2021	Property damage only (none injured)	2:14 PM	Daylight	Single vehicle crash	Snow	Snow	MAIN ST / OAKES AVE	Principal Arterial - Other
5106429	02/17/2021	Property damage only (none injured)	12:40 PM	Daylight	Rear-end	Dry	Clear	MECHANIC ST	Principal Arterial - Other
5106430	01/09/2021	Property damage only (none injured)	12:04 PM	Daylight	Angle	Dry	Clear	CENTRAL STREET	Minor Arterial
5106431	03/16/2021	Property damage only (none injured)	10:49 PM	Dark - lighted roadway	Single vehicle crash	Dry	Clear	CENTRAL STREET	Minor Arterial
5106432	02/28/2021	Property damage only (none injured)	4:28 PM	Daylight	Angle	Dry	Cloudy	HAMILTON ST	Major Collector
5106433	02/08/2021	Property damage only (none injured)	7:29 AM	Daylight	Single vehicle crash	Slush	Clear	EAST MAIN STREET Rte SR131 E / SANDERSDALE ROAD Rte	Principal Arterial - Other
5106434	02/07/2021	Property damage only (none injured)	5:52 PM	Dark - roadway not lighted	Single vehicle crash	Snow	Snow	DUDLEY RIVER RD	Major Collector
5106435	01/02/2021	Non-fatal injury	10:28 AM	Daylight	Angle	Wet	Cloudy	ASHLAND AVE	Principal Arterial - Other
5106436	01/05/2021	Property damage only (none injured)	7:10 AM	Daylight	Rear-end	Wet	Clear	MAIN STREET	Principal Arterial - Other
5106437	02/03/2021	Property damage only (none injured)	8:40 AM	Daylight	Sideswipe, opposite direction	Dry	Cloudy	HAMILTON ST	Major Collector
5106438	02/07/2021	Property damage only (none injured)	6:59 PM	Dark - lighted roadway	Head-on	Snow	Snow	LAROCHELLE WAY / HOOK ST	Local
5106505	01/02/2021	Property damage only (none injured)	11:51 AM	Daylight	Sideswipe, same direction	Dry	Clear	CHARLTON STREET	Local
5136771	05/24/2022	Property damage only (none injured)	3:48 PM	Daylight	Single vehicle crash	Dry	Clear	DUDLEY RIVER RD	Major Collector
5136772	05/22/2022	Non-fatal injury	9:36 PM	Dark - roadway not lighted	Rear-end	Wet	Rain/Severe crosswinds	MAIN STREET Rte SR131 W	Principal Arterial - Other
5136773	05/25/2022	Non-fatal injury	8:26 PM	Dark - lighted roadway	Front to Rear	Dry	Clear	HIGH ST	Local
5136774	05/24/2022	Property damage only (none injured)	4:05 PM	Daylight	Angle	Dry	Clear	OLIVER STREET / HAMILTON STREET	Local
5136775	05/23/2022	Property damage only (none injured)	7:01 PM	Daylight	Rear to Side	Dry	Clear	LENS ST	Local
5136776	05/30/2022	Property damage only (none injured)	7:03 PM	Daylight	Single vehicle crash	Dry	Clear	NORTH WOODSTOCK RD	Minor Arterial
5136836	05/18/2022	Property damage only (none injured)	3:42 PM	Daylight	Rear-end	Dry	Clear	MAIN ST	Principal Arterial - Other
5136837	05/27/2022	Property damage only (none injured)	6:40 AM	Daylight	Front to Rear	Dry	Cloudy	CHARLTON ST	Local
5136838	05/26/2022	Property damage only (none injured)	7:08 PM	Daylight	Front to Rear	Dry	Clear	HAMILTON ST	Major Collector
5136839	05/24/2022	Property damage only (none injured)	9:30 AM	Daylight	Single vehicle crash	Dry	Clear	MAIN ST	Principal Arterial - Other
5136840	05/26/2022	Property damage only (none injured)	9:26 PM	Dark - lighted roadway	Sideswipe, same direction	Dry	Clear	SAYLES ST	Major Collector
5136841	05/20/2022	Property damage only (none injured)	3:30 PM	Daylight	Sideswipe, same direction	Dry	Clear	MAIN ST	Principal Arterial - Other
5136842	05/31/2022	Property damage only (none injured)	1:49 PM	Daylight	Rear-to-rear	Dry	Clear	PINE ST	Local
5136864	05/23/2022	Property damage only (none injured)	9:47 PM	Dark - lighted roadway	Front to Rear	Dry	Clear	ELM STREET	Minor Arterial
5137627	07/31/2022	Non-fatal injury	2:23 PM	Daylight	Angle	Dry	Clear	DRESSER ST / MARCY ST	Major Collector
5137628	07/12/2022	Unknown	6:43 PM	Daylight	Single vehicle crash	Wet	Rain	WEST ST	Minor Arterial
5137629	07/22/2022	Property damage only (none injured)	7:23 PM	Daylight	Sideswipe, same direction	Dry	Clear	MECHANIC ST	Principal Arterial - Other
5137630	06/10/2022	Property damage only (none injured)	10:21 AM	Daylight	Single vehicle crash	Dry	Clear	CHARLTON ST	Local
5137631	06/01/2022	Property damage only (none injured)	1:17 PM	Daylight	Angle	Dry	Clear	VILLAGE DR	Local
5137632	06/06/2022	Non-fatal injury	4:50 PM	Daylight	Single vehicle crash	Dry	Clear	TORREY ROAD	Local
5137633	07/07/2022	Property damage only (none injured)	2:38 PM	Daylight	Sideswipe, same direction	Dry	Clear	MAIN STREET Rte SR131 W	Principal Arterial - Other
5137634	07/21/2022	Property damage only (none injured)	11:49 AM	Daylight	Angle	Dry	Clear	MAIN ST / SAYLES ST	Principal Arterial - Other
5137635	06/05/2022	Property damage only (none injured)	1:13 AM	Dark - lighted roadway	Front to Rear	Dry	Clear	CHESTNUT ST	Local
5137636	06/17/2022	Non-fatal injury	2:36 PM	Daylight	Front to Rear	Dry	Clear	NORTH STREET	
5137637	07/24/2022	Property damage only (none injured)	9:01 PM	Dark - lighted roadway	Front to Rear	Dry	Clear	EAST MAIN ST Rte 131 / NORTH WOODSTOCK RD Rte 169	Principal Arterial - Other
5137638	06/01/2022	Property damage only (none injured)	1:45 PM	Daylight	Sideswipe, opposite direction	Dry	Clear	LYONS ST / CHARLTON ST	Local
5137639	06/01/2022	Property damage only (none injured)	7:50 AM	Daylight	Single vehicle crash	Dry	Clear	ELM ST	Minor Arterial
5137640	06/04/2022	Property damage only (none injured)	12:08 PM	Daylight	Rear-end	Dry	Clear	MAIN ST	Principal Arterial - Other
5137641	07/19/2022	Non-fatal injury	10:08 PM	Dark - lighted roadway	Single vehicle crash	Dry	Clear	SANDERSDALE RD	Principal Arterial - Other
5137642	07/18/2022	Property damage only (none injured)	11:22 AM	Daylight	Front to Rear	Dry	Cloudy	MAIN ST	Principal Arterial - Other
5137643	07/21/2022	Property damage only (none injured)	8:04 PM	Daylight	Unknown	Dry	Clear	HIGHLAND ST	Local
5137644	07/07/2022	Non-fatal injury	1:43 PM	Daylight	Front to Rear	Dry	Clear	CHAPIN ST	Local
5137645	07/18/2022	Property damage only (none injured)	10:57 PM	Dark - lighted roadway	Sideswipe, opposite direction	Wet	Rain	MAIN STREET Rte SR131 E	Principal Arterial - Other
5137646	06/24/2022	Property damage only (none injured)	6:24 PM	Daylight	Rear-end	Dry	Clear	MILL ST	Local
5137647	07/12/2022	Non-fatal injury	3:36 PM	Daylight	Rear-end	Dry	Clear	MAIN ST	Principal Arterial - Other
5137648	06/09/2022	Property damage only (none injured)	8:50 PM	Daylight	Rear-to-rear	Dry	Clear	SOUTH ST	Minor Arterial
5137649	06/05/2022	Non-fatal injury	2:40 PM	Daylight	Single vehicle crash	Dry	Clear	CHARLTON ST	Local
5137650	07/24/2022	Non-fatal injury	1:35 PM	Daylight	Single vehicle crash	Dry	Clear	EASTFORD RD	Major Collector
5137651	06/23/2022	Property damage only (none injured)	4:33 PM	Daylight	Front to Rear	Dry	Clear	EAST MAIN ST	Principal Arterial - Other
5137652	07/11/2022	Property damage only (none injured)	12:02 PM	Daylight	Sideswipe, opposite direction	Dry	Clear	MARCY ST / DRESSER ST	Local
5137653	06/24/2022	Non-fatal injury	9:16 PM	Dark - roadway not lighted	Single vehicle crash	Dry	Clear	LEBANON HILL RD	Local
5137654	06/13/2022	Property damage only (none injured)	11:21 AM	Daylight	Single vehicle crash	Dry	Clear	EVERETT ST	Local
5137655	06/17/2022	Property damage only (none injured)	1:03 PM	Daylight	Sideswipe, opposite direction	Dry	Clear	CENTRAL ST	Minor Arterial
5137656	06/29/2022	Non-fatal injury	9:19 PM	Dark - lighted roadway	Angle	Dry	Clear	HAMILTON ST / HOOK ST	Major Collector
5137657	07/07/2022	Non-fatal injury	5:09 PM	Daylight	Angle	Dry	Clear	SOUTH ST	Minor Arterial

Crash Number	Crash Date	Crash Severity	Crash Time	Light Conditions	Manner of Collision	Road Surface Condition	Weather Conditions	Roadway	Federal Functional Classification
5137658	06/09/2022	Property damage only (none injured)	3:41 PM	Daylight	Front to Rear	Dry	Clear	SOUTH ST	Minor Arterial
5137659	07/07/2022	Property damage only (none injured)	3:36 PM	Daylight	Sideswipe, same direction	Dry	Clear	MAIN ST	Principal Arterial - Other
5137661	06/05/2022	Non-fatal injury	3:03 PM	Daylight	Single vehicle crash	Dry	Clear	ASHLAND AVE	Local
5137662	07/03/2022	Property damage only (none injured)	12:30 PM	Daylight	Single vehicle crash	Dry	Clear	ALPINE DR	Local
5137663	06/05/2022	Unknown	7:56 PM	Dusk	Front to Rear	Dry	Clear	COLLIER ST	Local
5137664	07/18/2022	Property damage only (none injured)	8:03 AM	Daylight	Front to Rear	Dry	Cloudy	LITCHFIELD AVENUE	Local
5137665	07/09/2022	Unknown	7:18 PM	Daylight	Sideswipe, same direction	Dry	Clear	PLEASANT ST	Major Collector
5137666	06/12/2022	Property damage only (none injured)	6:48 PM	Daylight	Unknown	Dry	Clear	NORTH ST	Local
5137667	06/18/2022	Non-fatal injury	8:37 AM	Daylight	Angle	Dry	Clear	HAMILTON STREET / MARCY STREET	Major Collector
5137668	06/11/2022	Non-fatal injury	5:56 PM	Daylight	Single vehicle crash	Dry	Clear	WORCESTER STREET Rte SR169 S	Principal Arterial - Other
5137669	06/11/2022	Property damage only (none injured)	8:42 PM	Dusk	Sideswipe, same direction	Dry	Clear	CROSS ST	Local
5137670	07/12/2022	Property damage only (none injured)	9:54 AM	Daylight	Front to Rear	Dry	Clear	WEST STREET	Minor Arterial
5137671	07/07/2022	Property damage only (none injured)	4:38 PM	Daylight	Angle	Dry	Clear	WORCESTER ST	Principal Arterial - Other
5137672	06/20/2022	Property damage only (none injured)	8:44 AM	Daylight	Angle	Dry	Clear	ELM ST / CHAPIN CT	Minor Arterial
5137673	06/07/2022	Property damage only (none injured)	8:08 AM	Daylight	Angle	Dry	Clear	MAIN ST / GODDARD ST	Principal Arterial - Other
5137674	06/16/2022	Property damage only (none injured)	12:37 PM	Daylight	Single vehicle crash	Dry	Cloudy	EAST MAIN ST / NORTH WOODSTOCK RD / 351 EAST MAIN ST	Principal Arterial - Other
5137675	07/08/2022	Property damage only (none injured)	11:08 AM	Daylight	Sideswipe, same direction	Dry	Clear	CENTRAL STREET	Minor Arterial
5137676	06/12/2022	Property damage only (none injured)	12:53 PM	Daylight	Angle	Dry	Clear	WEST ST / MAIN ST	Minor Arterial
5137677	07/14/2022	Non-fatal injury	7:24 PM	Daylight	Rear-end	Dry	Clear	WORCESTER ST	Minor Arterial
5137678	07/09/2022	Property damage only (none injured)	12:15 PM	Daylight	Rear-end	Dry	Clear	WORCESTER ST	Principal Arterial - Other
5137679	06/19/2022	Property damage only (none injured)	9:20 AM	Daylight	Rear to Side	Dry	Clear	MAIN ST	Principal Arterial - Other
5137680	06/24/2022	Property damage only (none injured)	6:31 PM	Daylight	Front to Rear	Dry	Clear	EVERETT ST	Local
5137681	06/10/2022	Property damage only (none injured)	2:17 PM	Daylight	Front to Rear	Dry	Clear	CENTRAL ST / MAIN ST	Minor Arterial
5137682	07/05/2022	Property damage only (none injured)	12:09 PM	Daylight	Sideswipe, same direction	Dry	Clear	EAST MAIN ST	Principal Arterial - Other
5137684	07/30/2022	Property damage only (none injured)	1:50 AM	Dark - lighted roadway	Single vehicle crash	Dry	Clear	HAMILTON ST	Major Collector
5137685	07/19/2022	Property damage only (none injured)	5:07 PM	Daylight	Sideswipe, same direction	Dry	Clear	WORCESTER ST	Minor Arterial
5137686	06/15/2022	Property damage only (none injured)	8:53 PM	Dark - lighted roadway	Sideswipe, opposite direction	Dry	Clear	DENNISON DRIVE	Major Collector
5137687	07/11/2022	Non-fatal injury	6:46 AM	Daylight	Front to Rear	Dry	Clear	CHARLTON ST	Local
5137688	07/02/2022	Property damage only (none injured)	10:16 AM	Daylight	Single vehicle crash	Dry	Cloudy	SOUTH ST / OLD SOUTH RD	Minor Arterial
5137689	06/27/2022	Property damage only (none injured)	11:56 AM	Unknown	Front to Rear	Wet	Cloudy/Rain	SAYLES ST	Major Collector
5137690	07/03/2022	Property damage only (none injured)	3:13 PM	Daylight	Sideswipe, opposite direction	Dry	Clear	MILL ST	Local
5137691	06/17/2022	Property damage only (none injured)	2:42 PM	Daylight	Sideswipe, same direction	Wet	Cloudy/Rain	WORCESTER ST	Principal Arterial - Other
5137692	06/07/2022	Property damage only (none injured)	4:34 PM	Daylight	Sideswipe, opposite direction	Dry	Clear	HAMILTON STREET	Major Collector
5161507	10/01/2022	Property damage only (none injured)	9:32 PM	Dark - lighted roadway	Sideswipe, same direction	Dry	Clear	DRESSER STREET	Major Collector
5161508	09/16/2022	Property damage only (none injured)	6:06 PM	Daylight	Front to Rear	Dry	Clear	MILL ST / HAMILTON ST	Local
5161509	09/02/2022	Property damage only (none injured)	5:00 PM	Daylight	Rear-end	Dry	Clear	EAST MAIN ST	Principal Arterial - Other
5161510	09/20/2022	Property damage only (none injured)	4:57 PM	Daylight	Angle	Wet	Rain	CRYSTAL ST / ROTARY	Local
5161511	09/01/2022	Property damage only (none injured)	11:40 AM	Daylight	Angle	Dry	Clear	N WOODSTOCK RD / ASHLAND AVE	Minor Arterial
5161512	08/17/2022	Property damage only (none injured)	12:02 PM	Daylight	Rear-end	Dry	Cloudy	EAST MAIN STREET / CASE STREET	Principal Arterial - Other
5161513	09/12/2022	Non-fatal injury	2:16 PM	Daylight	Head-on	Dry	Cloudy	HAMILTON ST / MARCY ST	Major Collector
5161514	09/02/2022	Property damage only (none injured)	9:26 AM	Daylight	Sideswipe, same direction	Dry	Clear	ELM ST / SUMMER ST	Minor Arterial
5161515	09/24/2022	Property damage only (none injured)	4:28 PM	Daylight	Sideswipe, opposite direction	Dry	Clear	CHARLTON ST / LIBERTY ST	Local
5161516	09/03/2022	Property damage only (none injured)	5:44 PM	Daylight	Single vehicle crash	Dry	Clear	MECHANIC ST	Principal Arterial - Other
5161517	09/27/2022	Property damage only (none injured)	12:39 PM	Daylight	Sideswipe, opposite direction	Dry	Clear	ELM ST	Local
5161518	08/16/2022	Non-fatal injury	3:34 PM	Daylight	Angle	Dry	Clear	ELM ST / MARSH AVE	Local
5161519	08/11/2022	Property damage only (none injured)	7:21 PM	Daylight	Single vehicle crash	Dry	Clear	EAST MAIN ST	Principal Arterial - Other
5161520	08/04/2022	Property damage only (none injured)	9:43 AM	Daylight	Angle	Dry	Clear	ELM ST	Minor Arterial
5161521	09/30/2022	Property damage only (none injured)	6:36 PM	Dark - lighted roadway	Front to Rear	Dry	Clear/Other	EVERETT ST	Local
5161522	09/19/2022	Unknown	6:38 AM	Unknown	Unknown	Dry	Clear/Unknown	CHARLTON ST	Local
5161523	09/15/2022	Property damage only (none injured)	11:30 AM	Daylight	Sideswipe, same direction	Dry	Clear	HOOK ST / HAMILTON ST	Local
5161524	08/23/2022	Property damage only (none injured)	2:38 PM	Daylight	Front to Rear	Dry	Clear	MAIN ST	Principal Arterial - Other
5161525	08/12/2022	Property damage only (none injured)	4:47 PM	Daylight	Sideswipe, opposite direction	Dry	Clear	EAST MAIN ST	Principal Arterial - Other
5161526	09/16/2022	Property damage only (none injured)	4:22 PM	Daylight	Rear-end	Dry	Clear	EAST MAIN ST	Principal Arterial - Other
5161527	09/03/2022	Property damage only (none injured)	12:11 PM	Daylight	Single vehicle crash	Dry	Clear	TAFT ST	Local
5161528	09/19/2022	Property damage only (none injured)	8:56 PM	Dark - lighted roadway	Rear-end	Wet	Rain	MAIN ST / HAMILTON STREET / MAIN STREET	Major Collector
5161529	09/14/2022	Property damage only (none injured)	2:44 PM	Daylight	Front to Rear	Dry	Clear	WORCESTER ST	Principal Arterial - Other
5161530	09/18/2022	Non-fatal injury	3:03 PM	Daylight	Single vehicle crash	Wet	Clear	ELM ST	Local
5161531	09/14/2022	Property damage only (none injured)	2:32 PM	Daylight	Sideswipe, same direction	Dry	Clear	MARCY ST	Local
5161532	08/07/2022	Property damage only (none injured)	8:30 PM	Dark - lighted roadway	Sideswipe, same direction	Dry	Clear	HAMILTON ST	Major Collector
5161533	09/08/2022	Property damage only (none injured)	1:42 PM	Daylight	Front to Rear	Dry	Clear	MAIN ST	Principal Arterial - Other
5161534	07/22/2022	Unknown	6:35 PM	Unknown	Sideswipe, opposite direction	Unknown	Unknown	LIBERTY ST	Local
5161535	09/30/2022	Non-fatal injury	9:11 PM	Dark - lighted roadway	Rear-end	Dry	Clear	WORCESTER ST	Principal Arterial - Other
5161536	08/01/2022	Property damage only (none injured)	9:31 AM	Daylight	Rear to Side	Dry	Clear	SOUTH ST / OAKES AVE	Minor Arterial
5161537	09/07/2022	Property damage only (none injured)	4:42 PM	Daylight	Single vehicle crash	Dry	Clear	SOUTHBRIDGE ROTARY	Principal Arterial - Other
5161538	08/11/2022	Property damage only (none injured)	11:42 AM	Daylight	Single vehicle crash	Dry	Clear	MAIN ST	Principal Arterial - Other
5161539	08/27/2022	Property damage only (none injured)	8:42 PM	Dark - lighted roadway	Single vehicle crash	Dry	Clear	EAST MAIN ST	Principal Arterial - Other
5161540	08/09/2022	Property damage only (none injured)	12:11 PM	Daylight	Front to Rear	Dry	Clear/Cloudy	DENNISON CROSSROAD	Local
5161541	09/03/2022	Property damage only (none injured)	10:48 AM	Daylight	Front to Rear	Dry	Clear	COOMBS ST / MAIN STREET	Local
5161542	08/17/2022	Property damage only (none injured)	12:24 PM	Daylight	Rear-end	Dry	Clear	MAIN STREET	Principal Arterial - Other
5161543	09/02/2022	Property damage only (none injured)	4:06 PM	Daylight	Sideswipe, opposite direction	Dry	Clear	CENTRAL ST	Minor Arterial
5161544	09/23/2022	Property damage only (none injured)	12:15 PM	Daylight	Front to Rear	Dry	Clear	MAIN ST	Principal Arterial - Other
5161545	08/30/2022	Property damage only (none injured)	2:20 PM	Daylight	Rear-end	Dry	Clear	MAIN ST	Principal Arterial - Other
5161546	08/01/2022	Property damage only (none injured)	12:27 PM	Daylight	Single vehicle crash	Dry	Cloudy	PLEASANT ST	Major Collector

Crash Number	Crash Date	Crash Severity	Crash Time	Light Conditions	Manner of Collision	Road Surface Condition	Weather Conditions	Roadway	Federal Functional Classification
5161547	09/08/2022	Property damage only (none injured)	10:07 AM	Daylight	Sideswipe, same direction	Dry	Clear	WORCESTER ST	Minor Arterial
5161548	09/16/2022	Property damage only (none injured)	2:54 PM	Daylight	Angle	Dry	Clear	CENTRAL ST / HOOK ST	Minor Arterial
5161549	09/30/2022	Property damage only (none injured)	1:11 AM	Dark - lighted roadway	Single vehicle crash	Dry	Clear	MAIN ST	Principal Arterial - Other
5161550	08/06/2022	Property damage only (none injured)	4:23 AM	Dark - lighted roadway	Angle	Dry	Clear	HAMILTON ST	Major Collector
5161551	09/05/2022	Non-fatal injury	12:03 PM	Daylight	Single vehicle crash	Wet	Cloudy/Rain	CHARLTON ST	Local
5161552	08/08/2022	Non-fatal injury	9:21 PM	Dusk	Front to Rear	Dry	Clear	MECHANIC ST	Principal Arterial - Other
5161553	09/21/2022	Property damage only (none injured)	4:16 PM	Daylight	Angle	Dry	Clear	MAIN ST	Principal Arterial - Other
5161554	08/17/2022	Non-fatal injury	11:15 PM	Dark - lighted roadway	Angle	Dry	Clear	MARIA AVE	Local
5161555	09/15/2022	Property damage only (none injured)	11:09 AM	Daylight	Angle	Dry	Clear	WORCESTER ST	Principal Arterial - Other
5161556	09/29/2022	Property damage only (none injured)	2:13 PM	Daylight	Rear-end	Dry	Clear	WORCESTER ST	Principal Arterial - Other
5161557	09/12/2022	Non-fatal injury	6:01 PM	Daylight	Head-on	Dry	Clear	OLD STURBRIDGE RD	Local
5161558	07/25/2022	Property damage only (none injured)	2:30 PM	Daylight	Angle	Dry	Clear	MAIN ST	Principal Arterial - Other
5161559	08/29/2022	Property damage only (none injured)	7:00 PM	Dusk	Rear-to-rear	Dry	Clear	MAIN STREET / MAPLE STREET / COO	Principal Arterial - Other
5161560	08/01/2022	Property damage only (none injured)	1:34 PM	Daylight	Rear to Side	Dry	Clear	COOMBS STREET / CISCO STREET	Local
5161561	08/28/2022	Property damage only (none injured)	4:40 PM	Daylight	Front to Rear	Dry	Clear	WORCESTER ST / MECHANIC ST	Principal Arterial - Other
5161562	09/01/2022	Non-fatal injury	7:26 AM	Daylight	Rear-end	Dry	Clear	MAIN ST	Principal Arterial - Other
5161563	07/19/2022	Non-fatal injury	7:31 PM	Daylight	Sideswipe, opposite direction	Dry	Clear	LAPIERRE AVE	Local
5161564	09/02/2022	Property damage only (none injured)	12:20 PM	Daylight	Angle	Dry	Clear	GLOVER ST / HIGH ST	Local
5161565	08/18/2022	Property damage only (none injured)	10:56 AM	Daylight	Rear-end	Dry	Clear	CHARLTON ST	Local
5161566	09/20/2022	Property damage only (none injured)	3:27 PM	Daylight	Angle	Dry	Clear	MAIN ST	Principal Arterial - Other
5161845	09/29/2022	Property damage only (none injured)	11:08 AM	Daylight	Angle	Dry	Clear	HIGH STREET / MILL STREET	Local
5161848	08/09/2022	Unknown	10:23 AM	Daylight	Front to Rear	Dry	Clear/Cloudy	EDWARDS STREET	Local
5161851	08/04/2022	Property damage only (none injured)	7:33 PM	Daylight	Rear-end	Dry	Clear	MECHANIC STREET	Principal Arterial - Other
5161853	08/06/2022	Property damage only (none injured)	8:03 AM	Daylight	Front to Rear	Dry	Clear	MECHANIC STREET	Principal Arterial - Other
5161856	08/16/2022	Property damage only (none injured)	3:17 PM	Daylight	Rear-end	Dry	Clear/Cloudy	MAIN STREET	Principal Arterial - Other
5183470	10/29/2022	Property damage only (none injured)	4:37 PM	Daylight	Sideswipe, same direction	Dry	Clear/Other	EASTFORD RD	Minor Arterial
5183471	10/25/2022	Property damage only (none injured)	2:14 AM	Dark - lighted roadway	Sideswipe, same direction	Wet	Cloudy/Rain	SOUTH ST	Minor Arterial
5183472	11/25/2022	Property damage only (none injured)	3:45 PM	Daylight	Front to Rear	Dry	Clear	HOOK ST / HAMILTON ST	Local
5183473	10/19/2022	Property damage only (none injured)	12:26 PM	Daylight	Front to Rear	Dry	Clear	EAST MAIN STREET / CASE STREET	Principal Arterial - Other
5183474	10/28/2022	Property damage only (none injured)	10:00 AM	Daylight	Rear-end	Dry	Clear	SOUTH ST	Minor Arterial
5183475	11/17/2022	Unknown	8:27 AM	Dark - lighted roadway	Sideswipe, same direction	Dry	Clear	MECHANIC ST	Principal Arterial - Other
5183476	10/14/2022	Property damage only (none injured)	4:40 PM	Daylight	Angle	Dry	Cloudy	MECHANIC ST / CHARLTON ST	Principal Arterial - Other
5183477	10/22/2022	Property damage only (none injured)	2:42 PM	Daylight	Sideswipe, same direction	Dry	Clear	DENNISON DR	Major Collector
5183478	10/06/2022	Non-fatal injury	4:57 PM	Daylight	Rear-end	Dry	Clear/Other	MECHANIC STREET	Principal Arterial - Other
5183479	10/11/2022	Property damage only (none injured)	3:45 PM	Daylight	Single vehicle crash	Dry	Clear	OLD SOUTH ROAD / DENNISON DRIVE	Major Collector
5183480	11/04/2022	Property damage only (none injured)	9:33 AM	Dark - lighted roadway	Sideswipe, same direction	Dry	Clear	CHARLTON ST	Local
5183481	11/13/2022	Unknown	3:50 PM	Daylight	Sideswipe, same direction	Dry	Clear	RIVER ST	Local
5183482	10/29/2022	Non-fatal injury	11:02 AM	Daylight	Front to Front	Dry	Clear	SOUTH STREET / BREAKNECK ROAD	Minor Arterial
5183483	10/08/2022	Unknown	7:54 PM	Daylight	Rear to Side	Dry	Clear/Cloudy	ROSE STREET	Local
5183484	10/08/2022	Property damage only (none injured)	1:39 PM	Daylight	Front to Rear	Dry	Clear	MAIN ST	Principal Arterial - Other
5183485	10/17/2022	Property damage only (none injured)	12:29 PM	Daylight	Angle	Dry	Cloudy/Rain	SOUTH STREET / SAYLES STREET	Minor Arterial
5183486	10/07/2022	Property damage only (none injured)	2:58 PM	Daylight	Rear-end	Dry	Clear	WORCESTER ST	Principal Arterial - Other
5183487	11/03/2022	Property damage only (none injured)	9:53 AM	Daylight	Single vehicle crash	Dry	Clear	TORREY RD	Local
5183488	11/07/2022	Unknown	8:40 AM	Daylight	Sideswipe, same direction	Dry	Clear	CHESTNUT ST	Local
5183489	11/10/2022	Property damage only (none injured)	4:40 AM	Dark - lighted roadway	Front to Front	Dry	Cloudy	DUDLEY RIVER RD / DRESSER HILL ROAD / DUDLEY RIVER ROAD	Major Collector
5183490	10/06/2022	Unknown	9:05 PM	Dark - lighted roadway	Sideswipe, same direction	Dry	Clear/Unknown	CHAPIN ST	Local
5183491	11/17/2022	Property damage only (none injured)	11:46 AM	Daylight	Rear-end	Dry	Clear	WORCESTER ST / MECHANIC ST	Principal Arterial - Other
5183492	10/20/2022	Property damage only (none injured)	6:31 PM	Dark - roadway not lighted	Sideswipe, same direction	Dry	Cloudy	EASTFORD RD	Minor Arterial
5183493	11/23/2022	Property damage only (none injured)	6:36 PM	Dark - lighted roadway	Single vehicle crash	Dry	Clear	MAIN ST	Principal Arterial - Other
5183494	10/03/2022	Property damage only (none injured)	4:42 PM	Daylight	Angle	Dry	Clear	MAIN ST	Principal Arterial - Other
5183495	10/18/2022	Property damage only (none injured)	3:52 PM	Daylight	Front to Rear	Dry	Clear	MECHANIC ST	Principal Arterial - Other
5183496	11/23/2022	Property damage only (none injured)	6:41 PM	Dusk	Rear-end	Dry	Clear	MAIN ST	Principal Arterial - Other
5183553	11/20/2022	Property damage only (none injured)	9:18 PM	Dark - lighted roadway	Front to Rear	Dry	Clear	WORCESTER ST	Principal Arterial - Other
5183554	11/16/2022	Property damage only (none injured)	8:15 PM	Dark - lighted roadway	Sideswipe, opposite direction	Dry	Cloudy/Other	CHARLTON ST	Local
5183555	11/08/2022	Property damage only (none injured)	6:31 AM	Daylight	Single vehicle crash	Dry	Clear	LEBANON HILL RD	Local
5183556	11/22/2022	Property damage only (none injured)	4:25 PM	Daylight	Sideswipe, same direction	Dry	Clear/Other	CENTRAL STREET	Minor Arterial
5183557	11/04/2022	Property damage only (none injured)	2:19 PM	Daylight	Sideswipe, same direction	Dry	Clear	MAIN ST	Principal Arterial - Other
5183558	11/04/2022	Unknown	8:23 AM	Dark - lighted roadway	Sideswipe, same direction	Dry	Clear	NEWELL AVE	Local
5183559	10/07/2022	Non-fatal injury	6:46 PM	Dark - lighted roadway	Angle	Dry	Clear	RIVER ST	Local
5183560	11/08/2022	Property damage only (none injured)	10:45 PM	Dark - lighted roadway	Single vehicle crash	Dry	Clear	ASHLAND AVE	Principal Arterial - Other
5183561	11/29/2022	Property damage only (none injured)	4:46 PM	Dark - lighted roadway	Angle	Dry	Clear	EAST MAIN ST	Principal Arterial - Other
5183562	11/15/2022	Unknown	9:00 PM	Dark - lighted roadway	Rear-end	Snow	Snow	FISKE ST	Local
5183563	11/03/2022	Property damage only (none injured)	7:35 AM	Daylight	Sideswipe, same direction	Dry	Clear	CHARLTON ST / THOMAS ST	Local
5183564	11/21/2022	Property damage only (none injured)	1:44 PM	Daylight	Sideswipe, same direction	Dry	Clear	NORTH WOODSTOCK RD	Minor Arterial
5183565	11/10/2022	Property damage only (none injured)	5:06 AM	Dark - lighted roadway	Single vehicle crash	Dry	Clear	PLEASANT ST	Major Collector
5183566	11/15/2022	Property damage only (none injured)	2:03 PM	Daylight	Front to Rear	Dry	Clear	SAYLES STREET / MAIN STREET	Major Collector
5183567	10/11/2022	Property damage only (none injured)	1:18 PM	Daylight	Front to Rear	Dry	Clear	OLD SOUTH STREET	Local
5183568	10/31/2022	Property damage only (none injured)	3:50 PM	Dawn	Sideswipe, same direction	Dry	Clear/Cloudy	MAIN ST	Principal Arterial - Other
5183569	10/25/2022	Property damage only (none injured)	6:07 PM	Dark - lighted roadway	Angle	Wet	Cloudy	HOOK ST / HOOK STREET / HAMILTON STREET	Local
5183570	11/04/2022	Property damage only (none injured)	2:20 PM	Daylight	Rear-end	Dry	Clear	MECHANIC ST / CHARLTON ST	Principal Arterial - Other
5183571	11/06/2022	Property damage only (none injured)	12:46 AM	Dark - lighted roadway	Angle	Dry	Clear	CHESTNUT ST	Local
5183572	10/24/2022	Non-fatal injury	7:35 AM	Daylight	Unknown	Dry	Clear	ELM ST	Minor Arterial
5183573	11/28/2022	Property damage only (none injured)	7:27 AM	Daylight	Angle	Dry	Clear	ELM ST / EVERETT ST	Local

Crash Number	Crash Date	Crash Severity	Crash Time	Light Conditions	Manner of Collision	Road Surface Condition	Weather Conditions	Roadway	Federal Functional Classification
5183574	11/08/2022	Non-fatal injury	2:01 PM	Daylight	Sideswipe, same direction	Dry	Clear	WORCESTER ST	Principal Arterial - Other
5183575	10/04/2022	Property damage only (none injured)	5:15 AM	Dark - lighted roadway	Angle	Dry	Cloudy	MAIN ST / CENTRAL ST	Principal Arterial - Other
5183576	10/19/2022	Property damage only (none injured)	3:41 PM	Daylight	Angle	Dry	Clear	MAIN ST	Principal Arterial - Other
5183577	10/27/2022	Property damage only (none injured)	7:59 AM	Daylight	Rear-end	Dry	Clear	CENTRAL STREET / MAIN STREET Rte SR131 W	Minor Arterial
5183578	11/08/2022	Property damage only (none injured)	9:43 AM	Daylight	Rear-end	Dry	Clear	EAST MAIN ST	Principal Arterial - Other
5183579	10/01/2022	Non-fatal injury	6:25 AM	Dawn	Single vehicle crash	Dry	Cloudy	DENNISON LN	Local
5183580	10/24/2022	Property damage only (none injured)	8:27 AM	Daylight	Sideswipe, same direction	Dry	Clear	HOOK STREET / LAROCHELLE WAY	Local
5183581	11/03/2022	Property damage only (none injured)	4:27 PM	Daylight	Front to Rear	Dry	Clear	HAMILTON ST	Major Collector
5183582	10/09/2022	Property damage only (none injured)	1:39 AM	Dark - lighted roadway	Single vehicle crash	Dry	Clear	MAIN ST	Principal Arterial - Other
5183583	10/19/2022	Non-fatal injury	7:23 PM	Dark - lighted roadway	Sideswipe, opposite direction	Dry	Clear	DRESSER ST	Major Collector
5183584	11/15/2022	Property damage only (none injured)	9:42 AM	Daylight	Front to Rear	Dry	Clear	HAMILTON ST	Major Collector
5183585	11/08/2022	Property damage only (none injured)	10:46 AM	Daylight	Rear-end	Dry	Clear	HOOK STREET	Local
5183586	11/08/2022	Property damage only (none injured)	10:55 AM	Daylight	Sideswipe, opposite direction	Dry	Clear	ELM ST	Minor Arterial
5183587	11/19/2022	Property damage only (none injured)	10:28 AM	Daylight	Sideswipe, opposite direction	Dry	Clear	HAMILTON ST	Major Collector
5183588	11/12/2022	Property damage only (none injured)	1:40 AM	Dark - lighted roadway	Single vehicle crash	Wet	Rain	ASHLAND AVE	Principal Arterial - Other
5183589	10/15/2022	Property damage only (none injured)	6:07 PM	Daylight	Rear-end	Dry	Clear	MAIN ST	Principal Arterial - Other
5183590	10/26/2022	Property damage only (none injured)	5:00 PM	Daylight	Rear-to-rear	Dry	Cloudy	CHAPIN ST	Local
5183591	11/02/2022	Non-fatal injury	9:23 AM	Daylight	Rear-end	Dry	Clear	MAIN ST	Principal Arterial - Other
5183592	11/24/2022	Property damage only (none injured)	7:26 AM	Daylight	Single vehicle crash	Dry	Clear	DURFEE ST	Local
5183593	12/03/2022	Property damage only (none injured)	11:27 AM	Daylight	Sideswipe, same direction	Wet	Cloudy/Rain	MAIN ST	Principal Arterial - Other
5183594	10/05/2022	Property damage only (none injured)	1:11 PM	Daylight	Front to Front	Dry	Clear	CHARLTON ST / VINTON ST	Local
5183595	11/19/2022	Property damage only (none injured)	8:51 PM	Dark - lighted roadway	Angle	Dry	Clear	DRESSER ST	Major Collector
5183596	11/15/2022	Property damage only (none injured)	12:39 AM	Dark - lighted roadway	Angle	Dry	Clear	CHARLTON STREET	Local
5183597	10/28/2022	Property damage only (none injured)	4:50 PM	Daylight	Angle	Dry	Clear	MAIN ST	Principal Arterial - Other
5183598	10/18/2022	Property damage only (none injured)	3:48 PM	Daylight	Angle	Dry	Clear	WESTWOOD PKWY	Local
5183599	11/18/2022	Property damage only (none injured)	5:06 PM	Dark - lighted roadway	Angle	Dry	Clear	HAMILTON ST / HOOK ST	Major Collector
5183600	11/22/2022	Property damage only (none injured)	10:15 AM	Daylight	Angle	Dry	Clear	MAIN ST	Principal Arterial - Other
5183601	10/23/2022	Property damage only (none injured)	4:02 PM	Daylight	Angle	Dry	Clear/Cloudy	MOON ST	Local
5183602	10/05/2022	Property damage only (none injured)	9:52 AM	Daylight	Angle	Dry	Clear	CRANE STREET	Local
5183604	11/18/2022	Property damage only (none injured)	4:07 PM	Daylight	Sideswipe, same direction	Dry	Clear	ELM STREET / MAIN STREET	Minor Arterial
5183605	11/16/2022	Property damage only (none injured)	5:35 PM	Dark - lighted roadway	Sideswipe, same direction	Dry	Clear	MAIN ST	Principal Arterial - Other
5183606	11/10/2022	Non-fatal injury	3:38 PM	Daylight	Head-on	Dry	Clear	CENTRAL ST	Minor Arterial
5183607	11/25/2022	Property damage only (none injured)	11:01 AM	Daylight	Rear to Side	Dry	Clear	DRESSER HILL RD	Major Collector
5191946	12/11/2022	Non-fatal injury	3:55 AM	Dark - lighted roadway	Head-on	Dry	Clear	Rte 131	Principal Arterial - Other
5198525	12/04/2022	Unknown	8:45 AM	Daylight	Unknown	Dry	Clear	MAIN ST	Principal Arterial - Other
5198526	12/13/2022	Non-fatal injury	12:36 AM	Dark - roadway not lighted	Single vehicle crash	Ice	Clear	TORREY RD	Local
5198527	12/09/2022	Unknown	4:50 PM	Daylight	Front to Rear	Dry	Clear	WORCESTER ST	Minor Arterial
5198528	12/31/2022	Unknown	2:57 AM	Dark - roadway not lighted	Single vehicle crash	Dry	Clear	PLEASANT ST / BAREFOOT RD	Local
5198529	12/22/2022	Property damage only (none injured)	3:54 PM	Dusk	Rear-end	Wet	Clear	EAST MAIN STREET / MORRIS STREET	Principal Arterial - Other
5198530	12/10/2022	Property damage only (none injured)	10:34 AM	Daylight	Single vehicle crash	Dry	Clear	SAYLES ST	Local
5198531	12/22/2022	Property damage only (none injured)	10:55 AM	Daylight	Rear-to-rear	Dry	Clear	CENTRAL ST	Minor Arterial
5198532	12/17/2022	Property damage only (none injured)	7:01 PM	Dark - lighted roadway	Rear to Side	Dry	Clear/Other	MAIN ST	Principal Arterial - Other
5198533	12/11/2022	Property damage only (none injured)	1:15 PM	Daylight	Rear to Side	Dry	Cloudy	CHAPIN ST	Local
5198534	12/16/2022	Property damage only (none injured)	10:37 PM	Dark - lighted roadway	Unknown	Wet	Rain	EAST MAIN ST	Principal Arterial - Other
5198535	12/11/2022	Property damage only (none injured)	9:31 AM	Daylight	Angle	Dry	Clear	HOOK STREET / CENTRAL STREET	Local
5198536	12/13/2022	Property damage only (none injured)	2:21 AM	Dark - lighted roadway	Sideswipe, same direction	Ice	Clear	EVERETT ST	Local
5198537	12/14/2022	Non-fatal injury	5:50 PM	Dark - lighted roadway	Angle	Dry	Clear	MAIN ST / COOMBS ST	Principal Arterial - Other
5198538	12/29/2022	Property damage only (none injured)	4:09 PM	Daylight	Sideswipe, same direction	Dry	Clear	SAYLES ST	Major Collector
5198539	12/09/2022	Property damage only (none injured)	10:05 AM	Daylight	Front to Rear	Dry	Clear	WORCESTER ST / CHARLTON ST	Minor Arterial
5198540	12/29/2022	Property damage only (none injured)	12:10 PM	Daylight	Front to Rear	Dry	Clear	MAIN ST	Principal Arterial - Other
5198541	12/04/2022	Unknown	2:56 AM	Dark - lighted roadway	Unknown	Dry	Cloudy	HARTWELL ST	Local
5198542	12/06/2022	Non-fatal injury	4:44 PM	Dark - lighted roadway	Single vehicle crash	Dry	Cloudy	HAMILTON ST	Major Collector
5198543	12/12/2022	Property damage only (none injured)	6:45 AM	Daylight	Front to Rear	Ice	Sleet, hail (freezing rain or	EAST MAIN ST	Principal Arterial - Other
5198544	12/09/2022	Property damage only (none injured)	2:47 PM	Daylight	Front to Rear	Dry	Clear	MAIN ST	Principal Arterial - Other
5198545	12/08/2022	Property damage only (none injured)	12:11 PM	Daylight	Angle	Dry	Clear	EAST MAIN ST	Principal Arterial - Other
5198546	12/06/2022	Property damage only (none injured)	5:10 PM	Dark - lighted roadway	Sideswipe, same direction	Wet	Rain/Fog, smog, smoke	MAIN STREET	Principal Arterial - Other
5198600	12/18/2022	Non-fatal injury	1:06 PM	Daylight	Single vehicle crash	Dry	Clear	DUDLEY RIVER ROAD	Major Collector
5198601	12/19/2022	Property damage only (none injured)	10:15 PM	Dark - lighted roadway	Sideswipe, opposite direction	Dry	Clear	SAYLES ST	Major Collector
5198602	12/07/2022	Property damage only (none injured)	4:35 PM	Dark - lighted roadway	Angle	Wet	Cloudy/Rain	ELM ST / CARON ST	Local
5198603	12/05/2022	Property damage only (none injured)	3:06 PM	Daylight	Angle	Dry	Clear	ELM ST / ELM STREET / STRAND PLACE	Minor Arterial
5198604	12/16/2022	Property damage only (none injured)	3:55 AM	Dark - lighted roadway	Sideswipe, same direction	Wet	Rain	HAMILTON ST	Major Collector
5198605	12/17/2022	Property damage only (none injured)	10:54 AM	Daylight	Sideswipe, same direction	Dry	Clear	MAIN ST	Principal Arterial - Other
5198606	12/15/2022	Property damage only (none injured)	5:07 PM	Dark - lighted roadway	Rear-end	Wet	Rain/Cloudy	OAKES AVENUE / MAIN STREET	Local
5198607	12/09/2022	Property damage only (none injured)	11:51 AM	Daylight	Front to Front	Dry	Clear	WOODLAND ST	Local
5198608	12/27/2022	Property damage only (none injured)	12:39 PM	Daylight	Single vehicle crash	Dry	Clear	DENNISON DR / DURFEE ST	Local
5198609	12/08/2022	Property damage only (none injured)	11:00 PM	Unknown	Sideswipe, same direction	Dry	Cloudy	MARCY ST	Local
5198610	12/11/2022	Property damage only (none injured)	9:59 AM	Daylight	Head-on	Dry	Cloudy	TAFT ST	Local
5198647	12/20/2022	Property damage only (none injured)	6:07 PM	Dark - roadway not lighted	Single vehicle crash	Dry	Clear	DENNISON DR	Major Collector

Appendix B – Detailed Fatal Crash Reports

AT INTERSECTION: < LOCATION > NOT AT INTERSECTION:

Route# Direction Name of Roadway/Street At Route# Direction Address # Name of Roadway/Street

Route# Direction Name of Intersecting Roadway/Street Mile Marker Exit Number

Route# Direction Name of Intersecting Roadway/Street

Route# Direction Name of Intersecting Roadway/Street

Feet N S E W of _____ or _____

Feet N S E W of _____

Feet N S E W of _____

Landmark

Please Select One of the Following: Vehicle 1 #Occupants Hit/Run Moped

Crash Report ID# **23-478-AC**

Reg # **AMB1940** Reg Type **AM** Reg State **MA**

Veh Year **2017** Veh Make **FORD** Veh Config. **97**

Owner **VITAL ENTERPRISES INC**

Address **1013 MAIN ST**

City **WORCESTER** State **MA** Zip **01603-2426**

Insurance Company **ACE AMERICAN INSURANCE CO**

Vehicle Travel Direction: N S E W Responding to Emergency? **2**

Citation # (If Issued) _____

Viol. 1: Ch/Sec/Sub _____ Viol. 2: Ch/Sec/Sub _____

Viol. 3: Ch/Sec/Sub _____ Viol. 4: Ch/Sec/Sub _____

Vehicle Action Prior to Crash **1** Damaged Area Code: **8** **27** **27** **27**

Event Sequence **3** **23** **23** **23** **23** Test Status: **1** **28**

Most Harmful Event **3** **24** Type of Test: **29**

Driver Contributing Code **1** **25** **25** BAC Test Result: **1** **30**

Driver Distracted by **0** **26** Susp. Alcohol: **2** **31** Susp. Drug: **2** **32**

Towed from scene? **3** **33**

Please fill out for operator and all occupants involved		DOB/Age	Sex	34 Seat Pos.	35 Safety System	36 Airbag Status	37 Eject Code	38 Trap Code	39 Injury Status	40 Transp. Code	Medical Facility
Operator	See Above			1	1	4	0	0	10	1	

Please Select One of the Following: Vehicle 2 #Occupants Non-Motorist A Type **1** Action **2** Location **4** Condition **2** Hit/Run Moped

Reg # _____ Reg Type _____ Reg State _____

Veh Year _____ Veh Make _____ Veh Config. **21**

Owner _____

Address _____

City _____ State _____ Zip _____

Insurance Company _____

Vehicle Travel Direction: N S E W Responding to Emergency? _____

Citation # (If Issued) _____

Viol. 1: Ch/Sec/Sub _____ Viol. 2: Ch/Sec/Sub _____

Viol. 3: Ch/Sec/Sub _____ Viol. 4: Ch/Sec/Sub _____

Vehicle Action Prior to Crash **22** Damaged Area Code: **27** **27** **27**

Event Sequence **23** **23** **23** **23** Test Status: **28**

Most Harmful Event **24** Type of Test: **29**

Driver Contributing Code **25** **25** BAC Test Result: **30**

Driver Distracted by **26** Susp. Alcohol: **31** Susp. Drug: **32**

Towed from scene? **33**

Please fill out for operator/non-motorist and all occupants involved		DOB/Age	Sex	34 Seat Pos.	35 Safety System	36 Airbag Status	37 Eject Code	38 Trap Code	39 Injury Status	40 Transp. Code	Medical Facility
Operator/Non-Motorist	See Above			1	10				7	2	UMASS HOSPITAL VIA AMBULANCE

General

Accident Date 12/14/2023	Time 1809	Reporting Officer Patrolman Anthony M Santos
Location DUNKIN DONUTS	City SOUTHBRIDGE	State ZIP MA 01550

Operator

O P E R A T O R	Last Name	First	Middle	Suffix	Veh/Unit	<input type="checkbox"/> Injured						
	Insurance Company ACE AMERICAN INSURANCE CO			Policy Number								
O W N E R	Last Name		First		Middle		Suffix		Home Phone		Work Phone	
	VITAL ENTERPRISES INC											
	Number		Street			Suffix		Apt		City		State ZIP
1013		MAIN			ST				WORCESTER		MA 01603-2426	
Insurance Company						Policy Number						
V E H I C L E	Year		Make			Model			VIN			
	2017		FORD			TRANSI			1FDYR2CM4HKA63486			
	Registration State/Number					Towed By				Towed To		
MA AMB1940					SID'S AUTO BODY				SOUTHBRIDGE POLICE DEPT			

Pedestrian

O P E R A T O R	Last Name	First	Middle	Suffix	Veh/Unit	<input checked="" type="checkbox"/> Injured <input type="checkbox"/> Fatality						
	Insurance Company			Policy Number								
O W N E R	Last Name		First		Middle		Suffix		Home Phone		Work Phone	
	Number		Street			Suffix		Apt		City		State ZIP
Insurance Company						Policy Number						
V E H I C L E	Year		Make			Model			VIN			
	Registration State/Number					Towed By				Towed To		



Southbridge Police Department
Incident Report

Page: 1
04/13/2025

Incident #: 23-1133-OF
Call #: 23-37624

Date/Time Reported: 12/14/2023 1809
Report Date/Time: 12/14/2023 2203
Status: No Crime Involved

Reporting Officer: Patrolman Anthony Santos
Approving Officer: Sergeant Jordahn Witherspoon

Signature: _____

Signature: _____

#	INVOLVED	SEX	RACE	AGE	SSN	PHONE

[APPEARANCE]

GLASSES WORN: NO

[FAMILY/EMPLOYMENT INFORMATION]

MARITAL STATUS: SINGLE

Southbridge Police Department
Incident Report

Page: 2
04/13/2025


Incident #: 23-1133-OF
Call #: 23-37624

EVENTS (S)

LOCATION TYPE: Highway/Road/Alley/Street Zone: Main Street Area
DUNKIN DONUTS
419 MAIN ST
SOUTHBRIDGE MA 01550

1 ACCIDENT INVOLVING PERSONAL INJURY

VICTIM(S) SEX RACE AGE SSN PHONE



PERSON(S) PERSON TYPE SEX RACE AGE SSN PHONE


1 VITAL ENTERPRISES INC BUSINESS
1013 MAIN ST
WORCESTER MA

VEHICLE(S) YEAR MAKE STYLE COLOR1 COLOR2 REG VALUE

1 TRANSI 2017 FORD AM WHI MA AMB1940 \$10,000.00

STATUS: Suspected DATE: 12/14/2023
OWNER: VITAL ENTERPRISES INC
VIN: 1FDYR2CM4HKA63486
TOWED TO: SOUTHBRIDGE POLICE DEPT
 ONE MECHANIC ST
 SOUTHBRIDGE MA 01550
TOWED BY: SID'S AUTO BODY TOWING CHARGES:

OTHER PROPERTIES PROPERTY # STATUS



Held for Safe Keeping

Evidence (Not Nibrs Reportable)

Southbridge Police Department
Incident Report

Page: 3
04/13/2025

Incident #: 23-1133-OF
Call #: 23-37624

#	OTHER PROPERTIES	PROPERTY #	STATUS
---	------------------	------------	--------



Evidence (Not Nibrs Reportable)

1. On Thursday, December 14, 2023, I (Officer Anthony Santos) was working my scheduled 3:00pm – 11:00pm shift for the Town of Southbridge in fully marked patrol cruiser 351. While on shift, all police personnel and medical personnel were dispatched to 419 Main Street (Dunkin Donuts) for a report of a motor vehicle striking a pedestrian. The reporting party was Vital Ambulance; they reported to dispatch that they were on scene and patient-loaded.
2. Upon my arrival, I observed a male party later identified as [REDACTED] lying in the middle of the road while medical personnel treated him. I observed [REDACTED] being treated by a Vital Ambulance Emergency Transport medic. After further investigation, the operator of the Vital Ambulance, [REDACTED] stated he was the one that struck [REDACTED] on scene and began treating [REDACTED] was transported by Southbridge Ambulance to Umass Worcester University.
3. The CEMLEC Crash Reconstruction Team was notified and arrived on scene shortly later. The Vital Ambulance was towed to the Southbridge Police Headquarters until it was needed. Sgt. Witherspoon contacted the District Attorney's office regarding the incident as well. Please refer to the CEMLEC Crash Reconstruction Team's narrative for a full, detailed version of the events that took place.

Respectfully Submitted,

Officer Anthony Santos #3035

Southbridge Police Headquarters

Police Use Only

Commonwealth of Massachusetts

RMV Document Number

Date of Crash 02/13/2024 Time of Crash 1753 City/Town SOUTHBRIDGE

Motor Vehicle Crash Police Report

Number Vehicles 1 Number Injured 1 Speed Limit 25 State Police Local Police MBTA Police Campus Police Other

AT INTERSECTION: < LOCATION > NOT AT INTERSECTION:

Route# Direction Name of Roadway/Street At Route# Direction Name of Intersecting Roadway/Street Also at Intersection with

MAIN ST Route# Direction Address # Name of Roadway/Street Feet NSEW of Mile Marker Exit Number

Please Select One of the Following:

Vehicle 1 #Occupants Hit/Run Moped

Crash Report ID# 24-78-AC

Vehicle Travel Direction: NSW Responding to Emergency? 2 Event Sequence 23 23 23 23 Test Status: 1 28 29 30

Table with 10 columns: Name, Address, DOB/Age, Sex, 34 Seat Pos, 35 Safety System, 36 Airbag Status, 37 Eject Code, 38 Trap Code, 39 Injury Status, 40 Transp. Code, Medical Facility. Row 1: Operator, See Above, 1, 99, 4, 0, 0, 10, 1.

Please Select One of the Following:

Vehicle 2 #Occupants Non-Motorist A Type 1 Action 1 Location 1 Condition 1 Hit/Run Moped

Reg # Reg Type Reg State Veh Year Veh Make Veh Config. 21 Owner Last First Middle Address City State Zip

Insurance Company Vehicle Travel Direction: NSEW Responding to Emergency? Citation # (If Issued) Viol. 1: Ch/Sec/Sub Viol. 2: Ch/Sec/Sub Viol. 3: Ch/Sec/Sub Viol. 4: Ch/Sec/Sub

Table with 10 columns: Name, Address, DOB/Age, Sex, 34 Seat Pos, 35 Safety System, 36 Airbag Status, 37 Eject Code, 38 Trap Code, 39 Injury Status, 40 Transp. Code, Medical Facility. Row 1: Operator/Non-Motorist, See Above, 1, 7, 2, HARRINGTON MEMORIAL.

General

Accident Date 02/13/2024	Time 1753	Reporting Officer Patrolman Eric McNeeley	
Location MAIN ST	City SOUTHBRIDGE	State MA	ZIP 01550

Operator

O P E R A T O R	Last Name	First	Middle	Suffix	Veh/Unit	<input type="checkbox"/> Injured	
O W N E R	Insurance Company			Policy Number			
	GOVERNMENT EMPLOYEES INSU						
V E H	Last Name	First	Middle	Suffix	Home Phone	Work Phone	

Pedestrian

O P E R A T O R	Last Name	First	Middle	Suffix	Veh/Unit	<input checked="" type="checkbox"/> Injured	
O W N E R	Insurance Company			Policy Number			
	GOVERNMENT EMPLOYEES INSU						
V E H	Last Name	First	Middle	Suffix	Home Phone	Work Phone	
	Number	Street	Suffix	Apt	City	State	ZIP
V E H	Insurance Company			Policy Number			
	GOVERNMENT EMPLOYEES INSU						
V E H	Year	Make	Model	VIN			
	Registration State/Number			Towed By		Towed To	



Southbridge Police Department
Incident Report

Page: 1
04/13/2025

Incident #: 24-143-OF
Call #: 24-4780

Date/Time Reported: 02/13/2024 1753
Report Date/Time: 02/14/2024 0325
Status: No Crime Involved

Reporting Officer: Sergeant Jordahn Witherspoon
Approving Officer: Sergeant Jordahn Witherspoon

Signature: _____

Signature: _____

#	INVOLVED	SEX	RACE	AGE	SSN	PHONE
---	----------	-----	------	-----	-----	-------



[CONTACT INFORMATION]

Home Phone (Primary) 631-316-7864

[APPEARANCE]

GENERAL APPEARANCE: DISORDERLY
GLASSES WORN: NO

EVENTS (S)

LOCATION TYPE: Highway/Road/Alley/Street Zone: West
MAIN ST
SOUTHBRIDGE MA 01550

1 Police Information MOTOR VEHICLE VS PEDESTRIAN CRASH

**Southbridge Police Department
Incident Report**

Page: 2
04/13/2025

Incident #: 24-143-OF
Call #: 24-4780

#	VICTIM(S)	SEX	RACE	AGE	SSN	PHONE

#	VEHICLE(S)	YEAR	MAKE	STYLE	COLOR1	COLOR2	REG	VALUE

#	OTHER PROPERTIES	PROPERTY #	STATUS
			Evidence (Not Nibrs Reportable)
			Destroyed/Damaged/Vandalized
			Destroyed/Damaged/Vandalized

Attachments for 24-143-OF	
Description	Type
FATAL ACCIDENT NOTIFICATION RECORD (CJIS) Attachment#: 58232FD02A9C49FCADA0EFA7F5D33C41	PDF
CEMLEC CRASH RECON RELEASE FORM Attachment#: DF89F2180F6A4E5D947868BB4F7677C7	PDF

1. On Tuesday, February 13th, 2024, I (Sergeant Jordahn Witherspoon) was working my scheduled 2:30pm - 10:30pm patrol shift assigned as the shift supervisor in cruiser #310. At the time of this incident, I was wearing my department issued body worn camera (BWC). WatchGuard V300 camera footage is available from members of the Southbridge Police Department who were involved in this call. Interviews and interactions that were preserved in other formats may be summarized in this report and should be reviewed independently for complete details. This report does not include a complete, verbatim transcription of the information discussed. It contains the pertinent portions relevant to this investigation, which may not be in the exact order of the event.
2. At approximately 5:53pm, all units were dispatched to the area of Main Street-(Globe lights intersection) for multiple 911 calls for an unknown problem. Shortly after being dispatched, patrol officers were made aware that there had been a pedestrian versus motor vehicle accident and that the pedestrian had a severe head injury. Based upon the nature of the incident, Detective Darren Dodge contacted CEMLEC Accident Reconstruction/ Both Lieutenant Robert Salisbury and Chief Shane Woodson also arrived on scene to assist. The other officers that responded to that location are listed as follows: Officer Eric McNeeley, Officer Joel Miranda, Officer Nicholas Chatzopoulos, Officer Eliaab Maldonado, and Officer Nicholas Disley - Officer Makayla O'Brien and Officer Angel Rosario later came to assist in response to an emergency page from Lieutenant Salisbury).
3. Upon my arrival, Southbridge Fire Department had arrived on scene to render aid to the male party that had been struck. I observed a male party identified as [REDACTED] who identified himself as the driver of the vehicle. [REDACTED] stated that "the guy just walked right out "in front of him and that he [REDACTED] had the green light. [REDACTED] stated he had the green light and that he shouldn't have to watch where he was going. I advised him that he always has to watch where he is going. [REDACTED] did not seem the least bit sympathetic toward the victim and at no point during my interactions with him that evening did he ask about the condition of [REDACTED]. I had to abruptly end my conversation with [REDACTED] in order to move my cruiser for the firetruck to enter the scene.
4. Shortly thereafter, we were able to locate the victim's wallet and ID and discovered that he was [REDACTED]. [REDACTED] next of kin was subsequently notified by [REDACTED]. The entire scene was subsequently cordoned off by officers on scene to preserve it. Several feet behind [REDACTED] vehicle was a puddle of blood and a clump of hair along with a small amount of snow.
5. I then made my way back to [REDACTED] and spoke to him again about what occurred. He reported that he was driving through the green light and that he didn't see [REDACTED] until he'd struck him and that he walked right in front of his car. When asked where he was coming from, [REDACTED] initially claimed that he was "just driving" with no destination. I asked [REDACTED] if he consumed alcohol or narcotics that day and he denied doing so. I then asked [REDACTED] if he had taken any prescription drugs today, to which he admitted he took percocet or oxycodone earlier in the morning around 8am. [REDACTED] stated he felt ok and that he did not feel impaired at that time. I then conducted the Horizontal Gaze Nystagmus field sobriety test with [REDACTED]. I did not observe any signs of impairment. Due to [REDACTED] obvious physical impairment with his legs, no other field sobriety tests were conducted. [REDACTED] was escorted to my cruiser to be detained to await CEMLEC Accident Reconstruction officers.
6. I spoke to [REDACTED] once again regarding the incident. This time, I asked [REDACTED] which direction he observed [REDACTED] coming from, and he indicated that [REDACTED] was possibly walking from High

Street toward Mill Street. I then asked [REDACTED] where he was coming from prior to the accident, and he admitted he was by Big Bunny, and planned on going to see a friend, but that nobody was home. [REDACTED] then admitted that he was attempting to visit his girlfriend, and then admitted that he went to see his friend on Langlois Avenue, later identified as [REDACTED] and her husband. They are known narcotics users and members of our agency suspect they are also heavily involved in the sales and distribution of illegal narcotics as well. I asked [REDACTED] if he used narcotics and he appeared to get agitated and denied going to visit them but stated he just drove by to see if anyone was outside. I asked him how he knew [REDACTED] and he stated he knew her through [REDACTED] who is another known narcotics user. [REDACTED] stated that he went out for a drive to wake up. [REDACTED] later expressed interest in obtaining his bowling ball and a few other items from his vehicle. I explained to him that if we were able to give him any items from the vehicle, we would do so. At no point in time did [REDACTED] express concern over [REDACTED] condition. When speaking with Sergeant Starkus of Auburn Police Department, [REDACTED] adamantly stated that [REDACTED] was not in the crosswalk.

7. While still on scene, Officer Daniel Hanks of Charlton Police Department requested that our agency obtain a written statement from [REDACTED] for the Accident Reconstruction Team's purposes. As a result, I escorted [REDACTED] to police headquarters and spoke with him in the interview room I advised him that the room was audio and video recorded. I read him his Miranda rights and had him sign the form accordingly. I requested that he give a written statement and followed up with some questions regarding the incident. The interview can be observed on the attached DVD. The interview will be summarized in this narrative. For a verbatim account, please refer to the attached hand written statement and DVD of the interview.

The transcription of [REDACTED] written statement is as follows:

"I was headed home on east main street passing Gulf Gas with green light doing speed limit and out of no where a man hit my car. I did not see and he went behind me after hitting. Witnesses said hit at crosswalk but that was behind me and he went behind me after he hit the front of me and was no where near the crosswalk as witnesses said. I believe he was on the other side of the street by telephone pole before he came out and I did not see him til impact.

The summary of the interview with [REDACTED] is as follows: [REDACTED] stated that he woke up at approximately 7:30am when his son came to talk to him, possibly about the weather. [REDACTED] stated that got up and made coffee, and watched TV. [REDACTED] stated that he and his son stayed in their rooms for most of the day due to it snowing. [REDACTED] stated that he went to see Elise at her house in Sturbridge by the dumpsters. [REDACTED] stated that afterward, he left and travelled back home. [REDACTED] stated this happened at approximately 1:35pm. [REDACTED] stated he was home by 2:15pm at the latest. [REDACTED] then stated that he laid down and watched TV again and fell asleep. [REDACTED] reported that at approximately 6pm he wanted to get up and go for a drive to wake up. [REDACTED] initially stated that he didn't go anywhere in particular, however, when I explained that on scene he'd claimed something different, he began explaining how he began driving toward Elise's house again but that she didn't answer his call, so that he headed home. [REDACTED] stated that he drove toward the area of Big Bunny market. [REDACTED] then admitted that he drove toward Langlois Avenue to see if Elizabeth Howe and Keith (her husband) were there. [REDACTED] stated that he didn't see anyone outside, so he did not stop. [REDACTED] stated that on his way back from Sturbridge, he took Proulx Avenue to make his way toward Langlois Avenue. Following that, [REDACTED] took Pleasant Street to make his way toward Main Street. He referred to Pleasant Street as Big Bunny parking lot. [REDACTED] claimed that he was unsure if there was a light at the intersection of Pleasant Street and Main

Street despite having lived in Southbridge for over 1 year and despite the fact that has visited Langlois Avenue in the past. [REDACTED] then stated he took a left onto Main Street and drove toward Gulf Gas Station "with a green light" and stated that "this person hit my car". I advised him that he did not hit [REDACTED] car but that [REDACTED] hit him. [REDACTED] discussed his use of Percocet pills. He stated that he took a dose of .5mg at approximately 8am after waking up that day. [REDACTED] confirmed that he was "good to drive". [REDACTED] explained that he's got leg and back issues which contribute to his need for the Percocet pills. [REDACTED] stated that he is not in pain alot of the time. He stated that he is prescribed 4 doses per day and that he does get the "runs" if he doesn't take them. [REDACTED] stated that he might have taken two of his doses that day, the last being around 12pm/1pm. [REDACTED] stated that sometimes he took his 4 doses, and that it depends on how he is feeling and on the weather. [REDACTED] denied using any other sort of drugs. [REDACTED] stated that he felt awake and alert at the time of the interview. [REDACTED] stated that he would be able to provide proof of his prescription for Percocet and also stated he'd be willing to submit to a screening to evaluate his blood chemistry. The interview was concluded at approximately 8:12pm.

8. At this time, the incident is still under investigation. The CEMLEC Accident Reconstruction Team along with the Worcester County District Attorney's Office will be evaluating this accident. As of Wednesday, February 15th, 2024, [REDACTED] is currently in the ICU at Umass Univesity Hospital in Worcester, MA, potentially awaiting surgery.

Respectfully submitted,

Jordahn Witherspoon
Sergeant #2077
Southbridge Police Department

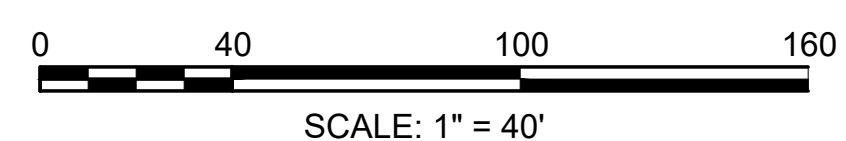
Appendix C – Bid-Ready Designs

**SOUTHBRIDGE
SAFE STREETS FOR ALL**

STATE	FED. AID PROJ. NO.	SHEET NO.	TOTAL SHEETS
MA		1	6

PROJECT FILE NO.

MAIN STREET ROUNDABOUT



**SOUTHBRIDGE
SAFE STREETS FOR ALL**

STATE	FED. AID PROJ. NO.	SHEET NO.	TOTAL SHEETS
MA		2	6
PROJECT FILE NO.			

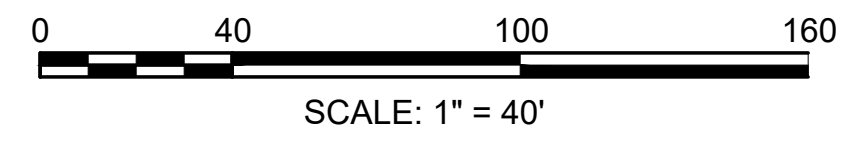
CHARLTON SCHOOL IMPROVEMENTS



SOUTHBRIDGE
SAFE STREETS FOR ALL

STATE	FED. AID PROJ. NO.	SHEET NO.	TOTAL SHEETS
MA		3	6

PROJECT FILE NO.
**DRESSER ST IMPROVEMENTS
SHEET 1 OF 2**



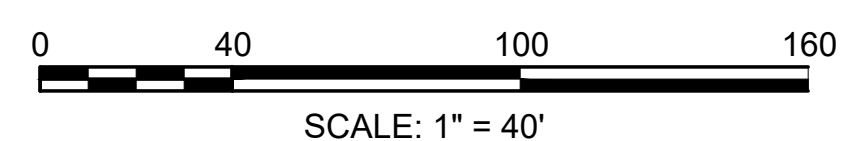
SOUTHBRIDGE
SAFE STREETS FOR ALL

STATE	FED. AID PROJ. NO.	SHEET NO.	TOTAL SHEETS
MA		4	6

PROJECT FILE NO.
DRESSER ST IMPROVEMENTS
SHEET 2 OF 2



CONTINUED ON
SHEET NO. 3



**SOUTHBRIDGE
SAFE STREETS FOR ALL**

STATE	FED. AID PROJ. NO.	SHEET NO.	TOTAL SHEETS
MA		5	6

PROJECT FILE NO.
MA-169 UNITED LENS CROSSINGS



LAUREL ST

ROUTE 169

REM EX
CROSSWALK

PROP FLASHING
BEACON

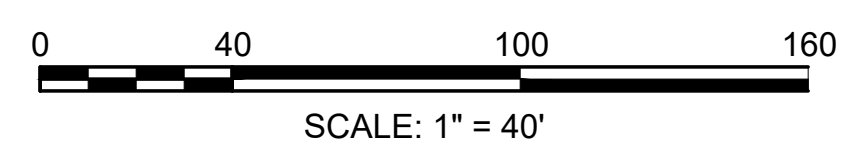
PROP FLASHING
BEACON

PROP MULCH

RET EX FLASHING
BEACON

PROP FLASHING
BEACON

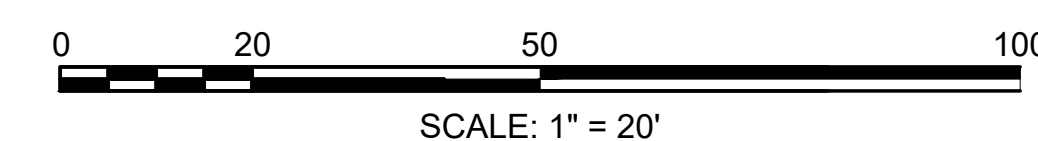
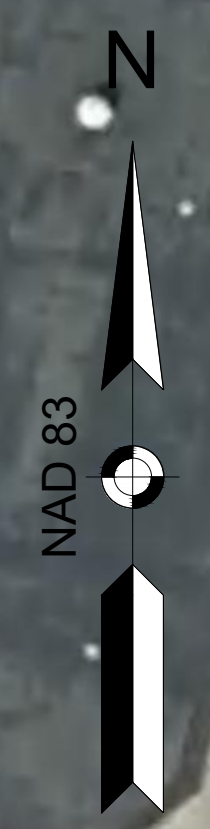
REM EX
CROSSWALK



**SOUTHBRIDGE
SAFE STREETS FOR ALL**

STATE	FED. AID PROJ. NO.	SHEET NO.	TOTAL SHEETS
MA		6	6
PROJECT FILE NO.			

ELM STREET & ROUTE 198 ROUNDABOUT



Appendix D – Construction Cost Estimates

3. INTERSECTIONS @ CHARLTON STREET SCHOOL - CHARLTON @ EVERGREEN AND CHARLTON @ GUELPHWOOD

Pay Item	Clearing & Grubbing (A)	Unclassified Excavation (CY)	Ordinary Borrow (CY)	Gravel Borrow (CY)	Fine Grading & Compacting (SY)	Hot Mix Asphalt (TON)	Granite Curb (LF)	Guardrail TL-2 (FT)	96" Chain Link Fence (FT)	Pressure Treated Timber Rail Fence (FT)	Stone Masonry Wall in Mortar (CY)	Cement Concrete Sidewalk (SY)	Cement Concrete WCR (SY)	Rectangular Rapid Flashing Beacon (EA)	HAWK Signal (EA)	Warn-Reg-Alum Panel (SF)	Pavement Sharrow (SF)	6" White Line (FT)	6" Yellow Line (FT)	12" White Line (FT)
Est. Quantity	0	336	0	224	920	223	450	0	0	0	0	780	96	2	0	0	0	1600	1600	320
Est. Const. Cost	\$0	\$25,185	\$0	\$15,671	\$8,278	\$75,906	\$38,250	\$0	\$0	\$0	\$0	\$78,000	\$13,440	\$60,000	\$0	\$0	\$0	\$3,200	\$3,200	\$2,080
	0		0				450	0	0	0	0	7020	8		0	0	0	1600	1600	120
	Enter Total Area (SF)		Enter Total L x W x D (CF)				Enter Total L (FT)				Enter Total L x Ave H (SF)	Enter Total L x W (SF)	Enter Total No. Ramps		Enter No. Signs	Enter Total Length On-Road Path			Enter Total CW Length	
Project Info																				
Road Length (FT)	800						Enter Length													
Road Width (FT)	26						Enter Width													
Road Area (SY)	2311																			
Police Details																				
	Ent. No. Officers		Enter No. Days																	
	0		0																	
Construction Costs																				
Item Subtotal	\$323,210.00																			
Const. Cont. (10%)	\$32,321																			
Construction Costs	\$355,531																			
Police Details (5%)	\$17,777																			
Eng. Oversight (15%)	\$53,329.65																			
Mobilization (3%)	\$10,665.93																			
TOTAL	\$437,303																		\$440,000.00	

12. SIDEWALK RECONSTRUCTION AND PEDESTRIAN CURB RAMP IMPROVEMENTS AROUND SOUTHBRIDGE ACADEMY							Enter Total Length	Enter Total Length	Enter Total Length	Enter Total Length				Enter Total Locations	Enter Total Locations					Enter Total Length	Enter Total Length					
Pay Item	Clearing & Grubbing (A)	Unclassified Excavation (CY)	Ordinary Borrow (CY)	Gravel Borrow (CY)	Fine Grading & Compacting (SY)	Hot Mix Asphalt (TON)	Granite Curb (LF)	Guardrail TL-2 (FT)	96" Chain Link Fence (FT)	Pressure Treated Timber Rail Fence (FT)	Stone Masonry Wall in Mortar (CY)	Cement Concrete Sidewalk (SY)	Cement Concrete WCR (SY)	Rectangular Rapid Flashing Beacon (EA)	HAWK Signal (EA)	Pedestrian Signal Head (EA)	1 Way Post Sign Mounting Assembly (EA)	2 Way Post Sign Mounting Assembly (EA)	Signal Post and Base Standard 8 Foot (EA)	Pedestrian Push Button (EA)	Warn-Reg-Alum Panel (SF)	Pavement Sharrow (SF)	6" White Line (FT)	6" Yellow Line (FT)	12" White Line (FT)	
Est. Quantity	0	113	0	75	309	67	1350	0	0	0	0	222	72	0	0	0	0	0	0	0	240	0	800	0	320	
Est. Const. Cost	\$0	\$8,459	\$0	\$5,263	\$2,780	\$22,626	\$114,750	\$0	\$0	\$0	\$0	\$22,222	\$10,080	\$0	\$0	\$0	\$0	\$0	\$0	\$0	\$4,800	\$0	\$1,600	\$0	\$2,080	
	0		0				1350				0	2000	6			0	0	0	0	0	15	0			120	
	Enter Total Area (SF)		Enter Total L x W x D (CF)				Enter Total L (FT)				Enter Total L x Ave H (SF)	Enter Total L x W (SF)	Enter Total No. Ramps			Enter Total No. Heads	Enter Total No. Mounting Assemblies	Enter Total No. Mounting Assemblies	Enter Total No. Post and Base	Enter Total No. Push Buttons	Enter No. Signs	Enter Total Length On-Road Path			Enter Total CW Length	
Project Info		Dimensions																								
Road Length (FT)	3100																									Enter Length
Road Width (FT)	2																									Enter Width
Road Area (SY)	689																									
Police Details		Ent. No. Officers		Enter No. Days																						
	0																									
Construction Costs																										
Item Subtotal	\$194,660.69																									
Const. Cont. (10%)	\$19,466																									
Construction Costs	\$214,127																									
Police Details (5%)	\$10,706																									
Eng. Oversight (15%)	\$32,119.01																									
Mobilization (3%)	\$6,423.80																									
TOTAL	\$263,376																									SAY \$265,000.00

16. INTERSECTION IMPROVEMENTS - ELM STREET @ EASTFORD ROAD AND HARTWELL STREET

Pay Item	Clearing & Grubbing (A)	Unclassified Excavation (CY)	Ordinary Borrow (CY)	Gravel Borrow (CY)	Fine Grading & Compacting (SY)	Hot Mix Asphalt (TON)	Granite Curb (FT)	Guardrail TL-2 (FT)	96" Chain Link Fence (FT)	Pressure Treated Timber Rail Fence (FT)	Stone Masonry Wall in Mortar (CY)	Cement Concrete Sidewalk (SY)	Cement Concrete WCR (SY)	Rectangular Rapid Flashing Beacon (EA)	HAWK Signal (EA)	Warn-Reg-Alum Panel (SF)	Pavement Sharrow (SF)	6" White Line (FT)	6" Yellow Line (FT)	12" White Line (FT)	Area Lighting Luminaire (EA)	
Est. Quantity	0	130	0	87	356	966	500	0	0	0	67	267	72	0	0	240	0	500	750	400	6	
Est. Const. Cost	\$0	\$9,737	\$0	\$6,058	\$3,200	\$328,440	\$42,500	\$0	\$0	\$0	\$46,667	\$26,667	\$10,080	\$0	\$0	\$4,800	\$0	\$1,000	\$1,500	\$2,600	\$9,000	
	0		0				500				300	2400	6			15	0		750	400	6	
	Enter Total Area (SF)		Enter Total L x W x D (CF)				Enter Total L (FT)				Enter Total L x Ave H (SF)	Enter Total L x W (SF)	Enter Total No. Ramps			Enter No. Signs	Enter Total Length On-Road Path		Enter Total CW Length		Enter No. Lights	
Project Info		Dimensions																				
Road Length (FT)	150																					
Road Width (FT)	150																					
Road Area (SY)	2500																					
Police Details		Ent. No. Officers		Enter No. Days																		
	0		0																			
Construction Costs																						
Item Subtotal	\$483,248.77																					
Const. Cont. (10%)	\$48,325																					
Construction Costs	\$531,574																					
Police Details (5%)	\$26,579																					
Eng. Oversight (15%)	\$79,736.05																					
Mobilization (3%)	\$15,947.21																					
TOTAL	\$653,836																					SAY \$655,000.00

22. MA-169 CROSSING IMPROVEMENTS AT THE UNITED LENS COMPANY

Pay Item	Clearing & Grubbing (A)	Unclassified Excavation (CY)	Ordinary Borrow (CY)	Gravel Borrow (CY)	Fine Grading & Compacting (SY)	Hot Mix Asphalt (TON)	Granite Curb (FT)	Guardrail TL-2 (FT)	96" Chain Link Fence (FT)	Pressure Treated Timber Rail Fence (FT)	Stone Masonry Wall in Mortar (CY)	Cement Concrete Sidewalk (SY)	Cement Concrete WCR (SY)	Rectangular Rapid Flashing Beacon (EA)	HAWK Signal (EA)	Warn-Reg-Alum Panel (SF)	Pavement Sharrow (SF)	6" White Line (FT)	6" Yellow Line (FT)	12" White Line (FT)	Area Lighting Luminaire (EA)
Est. Quantity	0	28	0	18	76	0	120	0	0	0	0	0	72	3	0	96	0	250	250	800	\$0
Est. Const. Cost	\$0	\$2,070	\$0	\$1,288	\$680	\$0	\$10,200	\$0	\$0	\$0	\$0	\$0	\$10,080	\$90,000	\$0	\$1,920	\$0	\$500	\$500	\$5,200	\$0
	0		0				120				0		6			6	0			300	0
	Enter Total Area (SF)		Enter Total L x W x D (CF)				Enter Total L (FT)				Enter Total L x Ave H (SF)	Enter Total L x W (SF)	Enter Total No. Ramps			Enter No. Signs	Enter Total Length On-Road Path			Enter Total CW Length	Enter No. Lights
Project Info																					
Road Length (FT)	0				Enter Length																
Road Width (FT)	0				Enter Width																
Road Area (SY)	0																				
Police Details																					
Police Details	0				Enter No. Days																
Construction Costs																					
Item Subtotal	\$122,438.40																				
Const. Cont. (10%)	\$12,244																				
Construction Costs	\$134,682																				
Police Details (5%)	\$6,734																				
Eng. Oversight (15%)	\$20,202.34																				
Mobilization (3%)	\$4,040.47																				
TOTAL	\$165,659																				
	\$170,000.00																				
	SAY																				