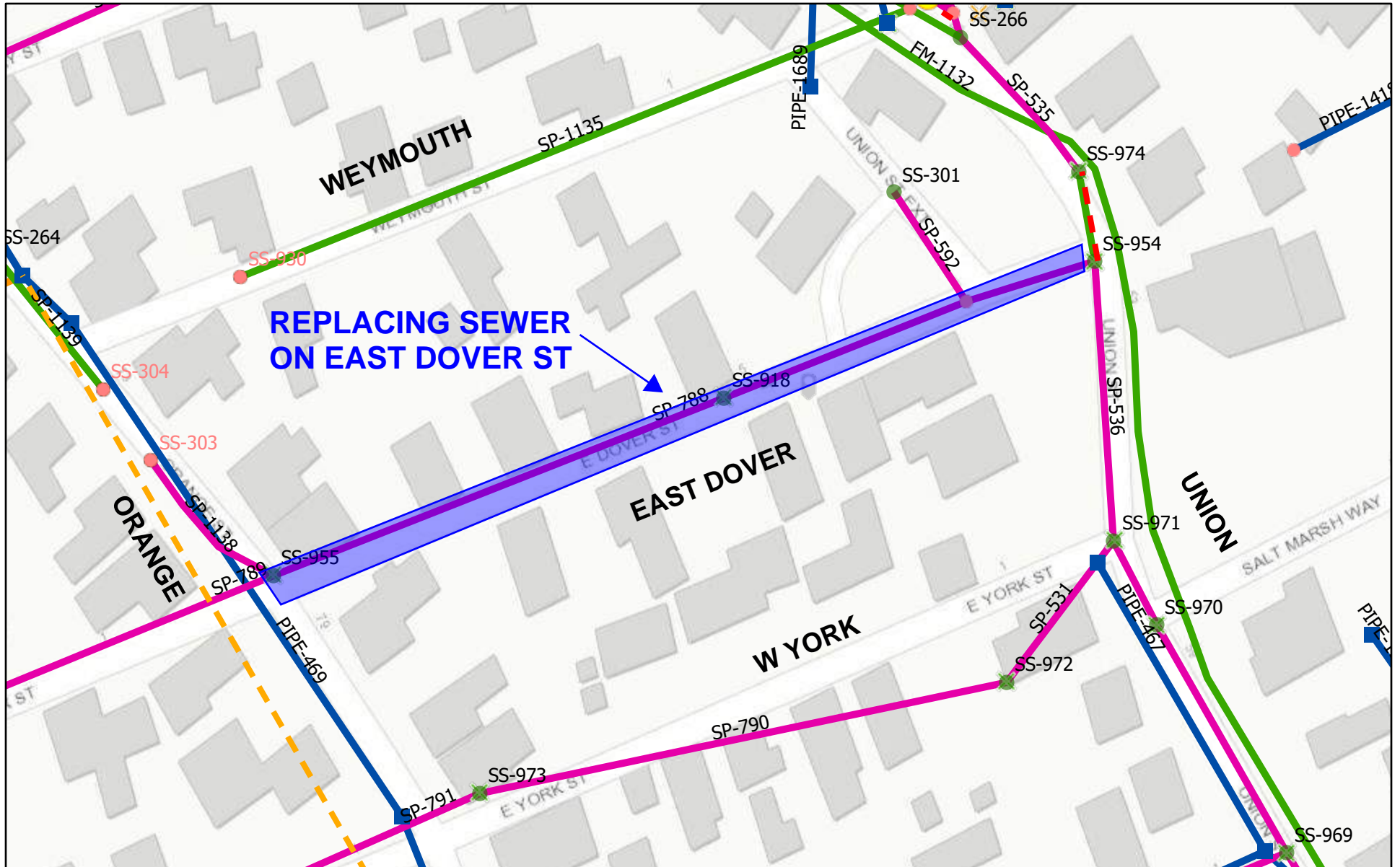
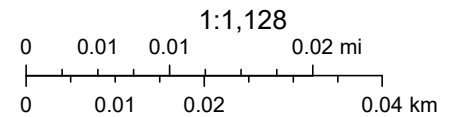


# Nantucket MA GIS Map



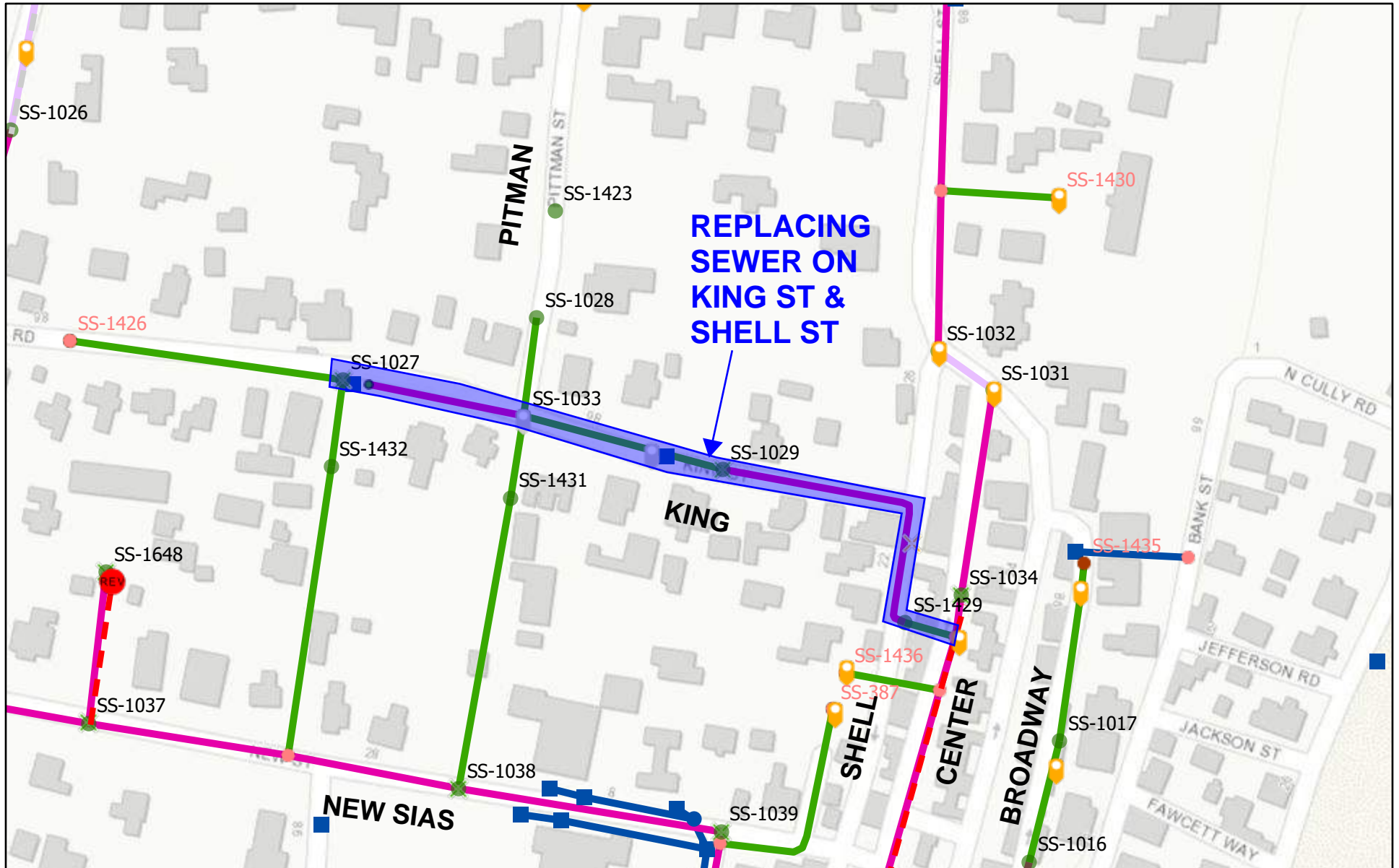
1/17/2024, 11:23:41 PM

- CCTV Observation
- Approved
- SS Structure Revision
- REV Approved
- REV Need More Info




MassGIS, Esri, HERE, Garmin, INCREMENT P, USGS, EPA, USDA

# Nantucket MA GIS Map



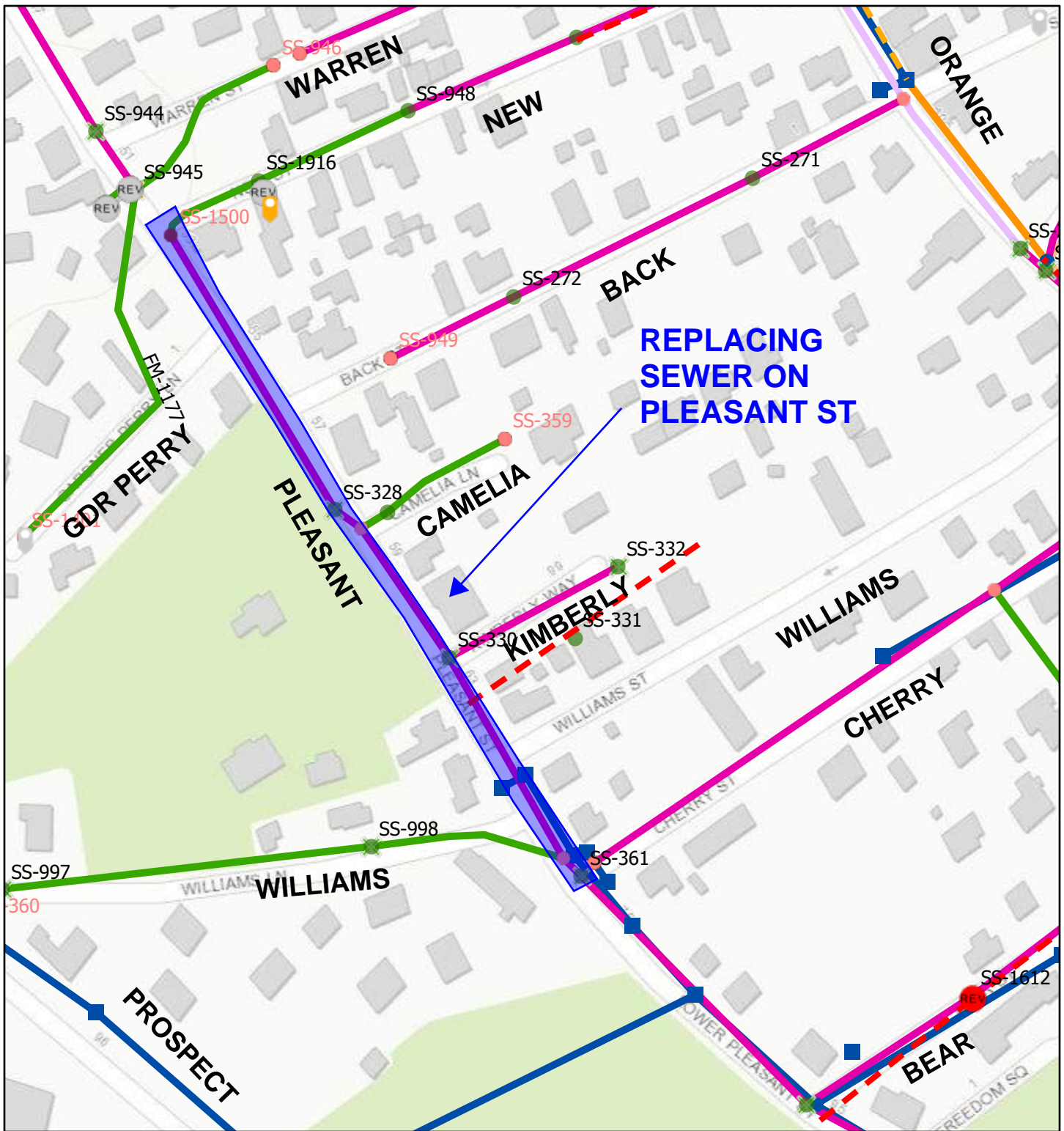
1/17/2024, 11:31:11 PM

- CCTV Observation
- Approved
- Not Started
- SS Structure Revision
- Revised



MassGIS, Esri, HERE, Garmin, INCREMENT P, USGS, EPA, USDA

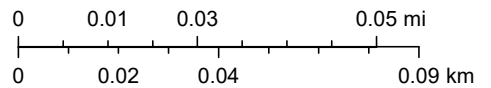
# Nantucket MA GIS Map



1/17/2024, 11:26:40 PM

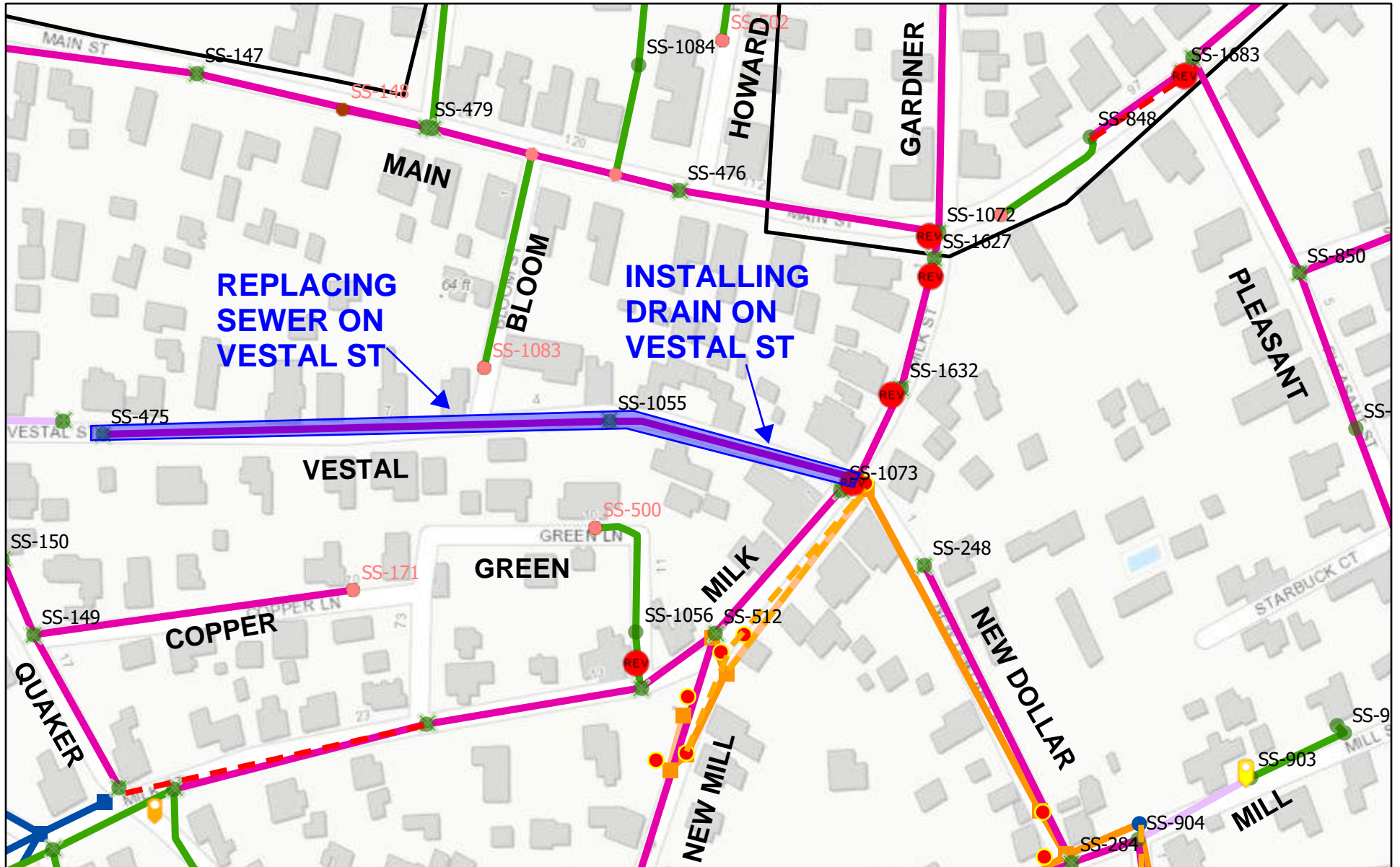
1:2,257

- CCTV Observation
- Not Applicable
- Not Started
- SS Structure Revision
- Approved
- Revised
- SW Structure Revision
- Approved
- Need More Info








MassGIS, Esri, HERE, Garmin, INCREMENT P, USGS, EPA, USDA

# Nantucket MA GIS Map



1/17/2024, 11:28:49 PM

- CCTV Observation
-  Need More Info
-  Not Started
-  SS Structure Revision
-  Revised



MassGIS, Esri, HERE, Garmin, INCREMENT P, USGS, EPA, USDA